

A DIRECTORY OF

LOCAL AGENCIES IN

CONTRA COSTA COUNTY

Prepared by the

**CONTRA COSTA LOCAL AGENCY
FORMATION COMMISSION**

May 2025

COMMISSIONERS

City Members

Gabriel Quinto, Vice Chair
Laura Nakamura
Marisol Rubio, *Alternate*

County Members

Candace Andersen
Diane Burgis
Shanelle Scales-Preston, *Alternate*

Public Members

Charles R. Lewis, IV
Rob Schroder, *Alternate*

Special District Members

Michael McGill, Chair
Patricia Bristow
(Vacant) *Alternate*

Regular Meetings: 2nd Wednesday of each month, 1:30 p.m.
Contra Costa County Board of Supervisors Hearing Room
1025 Escobar Street, 1st Floor, Martinez

Lou Ann Texeira, Executive Officer
Thomas Geiger, Legal Counsel
Anna Seithel, Clerk Analyst

THIS PAGE INTENTIONALLY LEFT BLANK

PREFACE

This *Directory of Local Agencies* was prepared by **Contra Costa Local Agency Formation Commission (LAFCO)**. LAFCOs were created by the California State Legislature in 1963 to discourage urban sprawl, preserve open space and prime agricultural lands, facilitate efficient public services, and encourage the orderly formation and development of local governmental agencies based on local conditions and circumstances. There is one LAFCO in each county in California.

This *Directory* is consistent with LAFCO's enabling act, specifically Government Code ("GC") §56301, which states that:

One of the objectives of the commission is to make studies and to obtain and furnish information that will contribute to the logical and reasonable development of local agencies in each county and to shape the development of local agencies so as to advantageously provide for the present and future needs of each county and its communities.

GC §56378 directs LAFCO to prepare inventories of existing governmental agencies:

In addition to its other powers, the commission shall initiate and make studies of existing governmental agencies. Those studies shall include, but not be limited to, inventorying those agencies and determining their maximum service area and service capabilities.

Maps included in the 2025 *Directory* reflect LAFCO actions including spheres of influence (SOI) updates, boundary changes, dissolutions, and other LAFCO actions.

ACKNOWLEDGMENTS

The Commission gratefully acknowledges and thanks County, city, and special district staff who assisted LAFCO by providing information needed to update the *Directory* for, and for giving their time and expertise to better inform the public.

Special appreciation is extended to Contra Costa County Department of Conservation & Development, especially Chris Howard, Kristine Solseng, and Todd Fitzsimmons for their ongoing and consistently excellent work on *Directory* information and maps.

INTRODUCTION

The *Directory of Local Agencies* provides information regarding each city and district, how they are governed, their elected and appointed officials, and the types of services they provide. The Directory includes maps of agency boundaries and spheres of influence (SOI's).

The *Directory* is a resource and is available on the Contra Costa LAFCO website (www.contracostalafco.org). The Directory includes a profile page for each agency along with boundary map.

County of Contra Costa

Contra Costa County is situated in the San Francisco Bay area, extending from San Pablo Bay on the west to San Joaquin County in the Central Valley on the east. Contra Costa County is currently ranked ninth in population among the 58 counties in California.

Incorporated Cities

There are 19 cities in Contra Costa County. Their combined population of approximately 987,400 (2020 Census) represents approximately 85% of the total population of the County. The cities' combined 589,526 registered voters represent 84% of the 706,860 registered voters in the County.

Special Districts

There are 73 special districts in Contra Costa County. Out of these, 39 are governed by locally elected boards and four have appointed boards; these 43 districts are referred to as "*independent special districts*." The remaining 30 special districts are governed either by the Board of Supervisors or by appointed boards and are termed "*dependent special districts*."

Directory Format

The Directory describes:

- City and Special District locations, boundaries, and spheres of influence

GC §56425 requires LAFCO to determine the sphere of influence of each city and special district. A SOI is "...a plan for the probable physical boundaries and service area of a local agency, as determined by the commission." LAFCO reviews and updates agency SOIs in conjunction with Municipal Service Reviews.

- City and Special District functions and services
- City and Special District governing boards and key staff members

TABLE OF CONTENTS

Preface & Introduction

Local Agencies

Section 1 - County of Contra Costa and Cities and Towns (19)

- City of Antioch
- City of Brentwood
- City of Clayton
- City of Concord
- Town of Danville
- City of El Cerrito
- City of Hercules
- City of Lafayette
- City of Martinez
- Town of Moraga
- City of Oakley
- City of Orinda
- City of Pinole
- City of Pittsburg
- City of Pleasant Hill
- City of Richmond
- City of San Pablo
- City of San Ramon
- City of Walnut Creek

Section 2 - Cemetery Districts (2)

- Alamo-Lafayette Cemetery District
- Byron-Brentwood-Knightsen Union Cemetery District

Section 3 - Community Service Districts (5)

- Crockett Community Services District
- Diablo Community Services District
- Town of Discovery Bay Community Services District
- Dublin San Ramon Services District
- Kensington Police Protection and Community Services District

Section 4 - County Service Areas (CSA) (24)

- CSA D-2 (Walnut Creek)
- CSA EM-1 (Countywide)
- CSA L-100 (Streetlighting)
- CSA LIB-2 (Rancho El Sobrante)

CSA LIB-10 (City of Pinole)
CSA LIB-12 (Town of Moraga)
CSA LIB-13 (Cities of Concord and Walnut Creek)
CSA M-1 (Delta Ferry)
CSA M-16 (Community of Clyde)
CSA M-17 (Tara Hills, Montalvin Manor, West Contra Costa)
CSA M-20 (View Point Subdivision)
CSA M-23 (Blackhawk Area, San Ramon, Danville)
CSA M-28 (Bethel Island)
CSA M-29 (San Ramon, Dougherty Valley)
CSA M-30 (Alamo)
CSA M-31 (Pleasant Hill BART RDA)
CSA P-2 (Zone A – Blackhawk; Zone B -Alamo)
CSA P-5 (Roundhill)
CSA P-6 (Unincorporated Area)
CSA R-4 (Moraga)
CSA R-7 (Alamo)
CSA R-9 (El Sobrante)
CSA RD-4 (Vicinity of Bethel Island)
CSA T-1 (Public Transit, Alamo)

Section 5 - Fire Protection Districts (6)

Contra Costa County Fire Protection District
Crockett-Carquinez Fire Protection District
Kensington Fire Protection District
Moraga-Orinda Fire District
San Ramon Valley Fire Protection District

Section 6 - Healthcare Districts (2)

Concord/Pleasant Hill Health Care District
West Contra Costa Healthcare District

Section 7 - Irrigation Districts (2)

Byron-Bethany Irrigation District
East Contra Costa Irrigation District

Section 8 - Mosquito and Vector Control Districts (1)

Contra Costa Mosquito and Vector Control District

Section 9 - Municipal Improvement Districts (1)

Bethel Island Municipal Improvement District

Section 10 -Municipal Utility Districts (1)

East Bay Municipal Utility District

Section 11 - Reclamation Districts (12)

Reclamation District 799 (Hotchkiss Tract)
Reclamation District 800 (Byron Tract)
Reclamation District 830 (Jersey Island)
Reclamation District 2024 (Orwood and Palm Tracts)
Reclamation District 2025 (Holland Tract)
Reclamation District 2026 (Webb Tract)
Reclamation District 2059 (Bradford Island)
Reclamation District 2065 (Veale Tract)
Reclamation District 2090 (Quimby Island)
Reclamation District 2117 (Coney Island)
Reclamation District 2122 (Winter Island)
Reclamation District 2137

Section 12 - Recreation and Park Districts (4)

Ambrose Recreation & Park District
East Bay Regional Park District
Green Valley Recreation & Park District
Pleasant Hill Recreation & Park District

Section 13 - Resource Conservation Districts (1)

Contra Costa Resource Conservation District

Section 14 – Sanitary Districts (9)

Byron Sanitary District
Central Contra Costa Sanitary District
County Sanitation District 6 (Martinez Area, Alhambra Valley)
Delta Diablo
Ironhouse Sanitary District
Mt. View Sanitary District
Rodeo Sanitary District
Stege Sanitary District
West County Wastewater District

Section 15 - Water Districts (3)

Castle Rock County Water District
Contra Costa Water District
Diablo Water District

Section 1:

County of Contra

Costa &

Cities and Towns

This page left intentionally blank

DIRECTORY OF LOCAL AGENCIES IN CONTRA COSTA COUNTY

County of Contra Costa and Cities and Towns

County of Contra Costa

Cities and Towns

City of Antioch
City of Brentwood
City of Clayton
City of Concord
Town of Danville
City of El Cerrito
City of Hercules
City of Lafayette
City of Martinez
Town of Moraga
City of Oakley
City of Orinda
City of Pinole
City of Pittsburg
City of Pleasant Hill
City of Richmond
City of San Pablo
City of San Ramon
City of Walnut Creek

This page left intentionally blank

COUNTY OF CONTRA COSTA

General Law County

Location of office and mailing address

County Administrator
Contra Costa County
1025 Escobar Street, 4th Floor
Martinez, CA 94553

Telephone Number

(925) 655-2075

Fax Number

(925) 655-2066

Web Page

<https://www.contracosta.ca.gov/>

E-mail Address

Monica.Nino@cao.cccounty.us

BOARD OF SUPERVISORS

Self-governing, elected in November of even-numbered years, 4-year terms

Meets: 2nd, 3rd, and 4th Tuesdays each month, 9:00 a.m., Board of Supervisors Chambers

NAME

Began Serving

Expiration Of Term

John Gioia	(1 st District)	1999	2026
Candace Andersen	(2 nd District)	2012	2028
Diane Burgis	(3 rd District)	2017	2028
Ken Carlson	(4 th District)	2022	2026
Shanelle Scales-Preston	(5 th District)	2025	2028

STAFF

Monica Nino
Thomas L. Geiger

County Administrator
County Counsel

INFORMATION

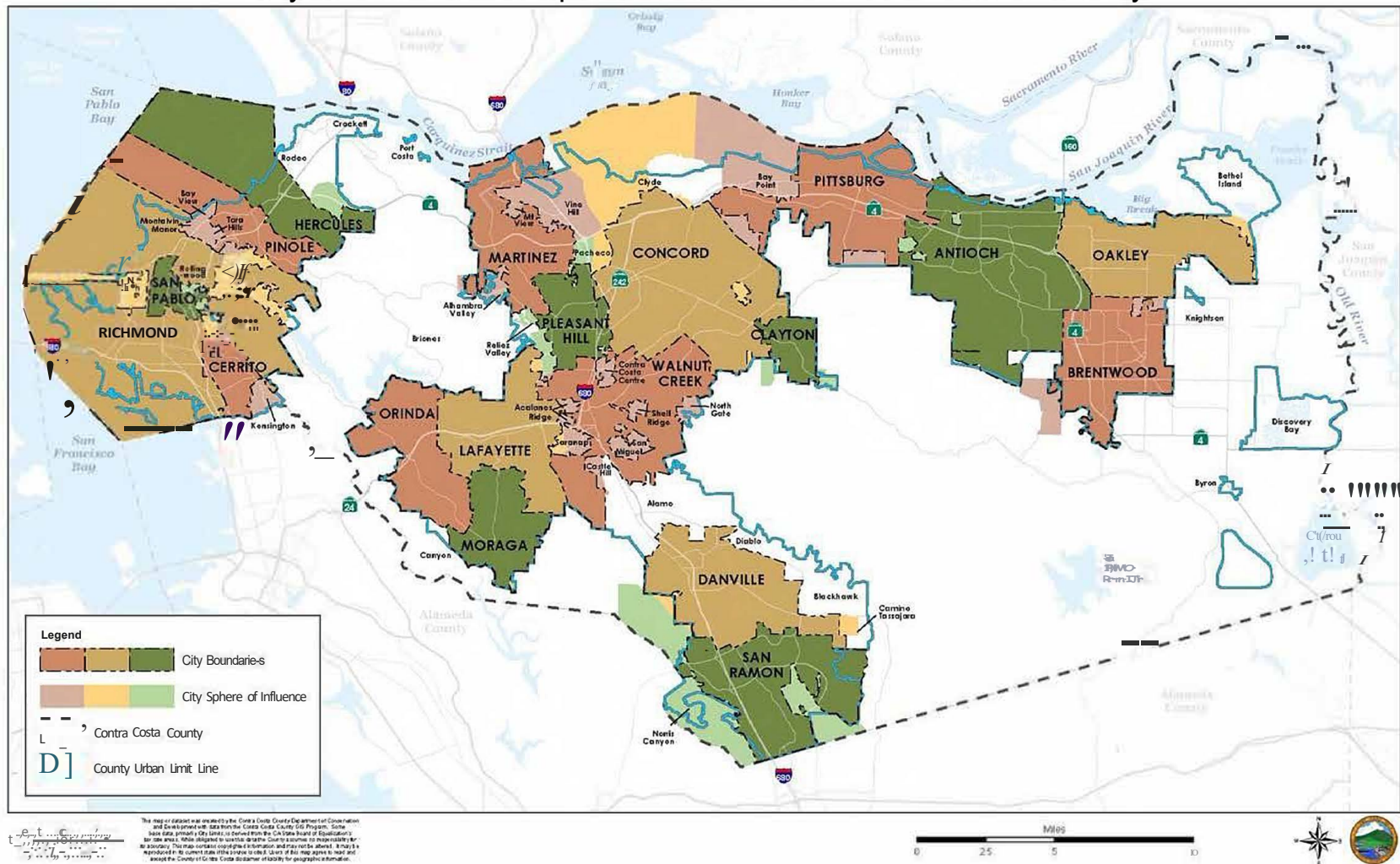
<u>Created:</u>	1850
<u>Population:</u>	1,151,037 (2025)
<u>Registered Voters:</u>	725,005 (2025)
<u>Size:</u>	806.53 square miles

Contra Costa LAFCO

May 2025
Contra Costa County
Cities and Towns

Directory of Local Agencies

City Boundaries and Spheres of Influence in Contra Costa County



CITY OF ANTIOCH
General Law City, Government Codes §36501-36524

<u>Location of office</u>	200 H Street, Antioch, CA 94509-1285
<u>Mailing address</u>	P.O. Box 5007 Antioch, CA 94531-5007
<u>Telephone numbers</u>	(925) 779-7000 Ext. 0
<u>FAX number</u>	(925) 779-7003
<u>Web page</u>	https://www.antiochca.gov/
<u>E-mail address</u>	cityclerk@antiochca.gov

CITY COUNCIL

Five members. Mayor, Treasurer and City Clerk are elected at large to 4-year terms. In November 2020 all four City Council Members were elected by District.

Meetings: 2nd and 4th Tuesdays at 7:00 PM, City Council Chambers, Third & H Streets

<u>City Council Members</u>	<u>Began serving</u>	<u>Expiration of term</u>
Ron Bernal, Mayor	11/2024	2028
Louie Rocha, Mayor Pro Tem - Dist 2	11/2024	2028
Tamisha Torres-Walker – Dist 1	11/2022	2026
Donald P. Freitas – Dist 3	11/2024	2028
Monica E. Wilson, Dist 4	11/2022	2026

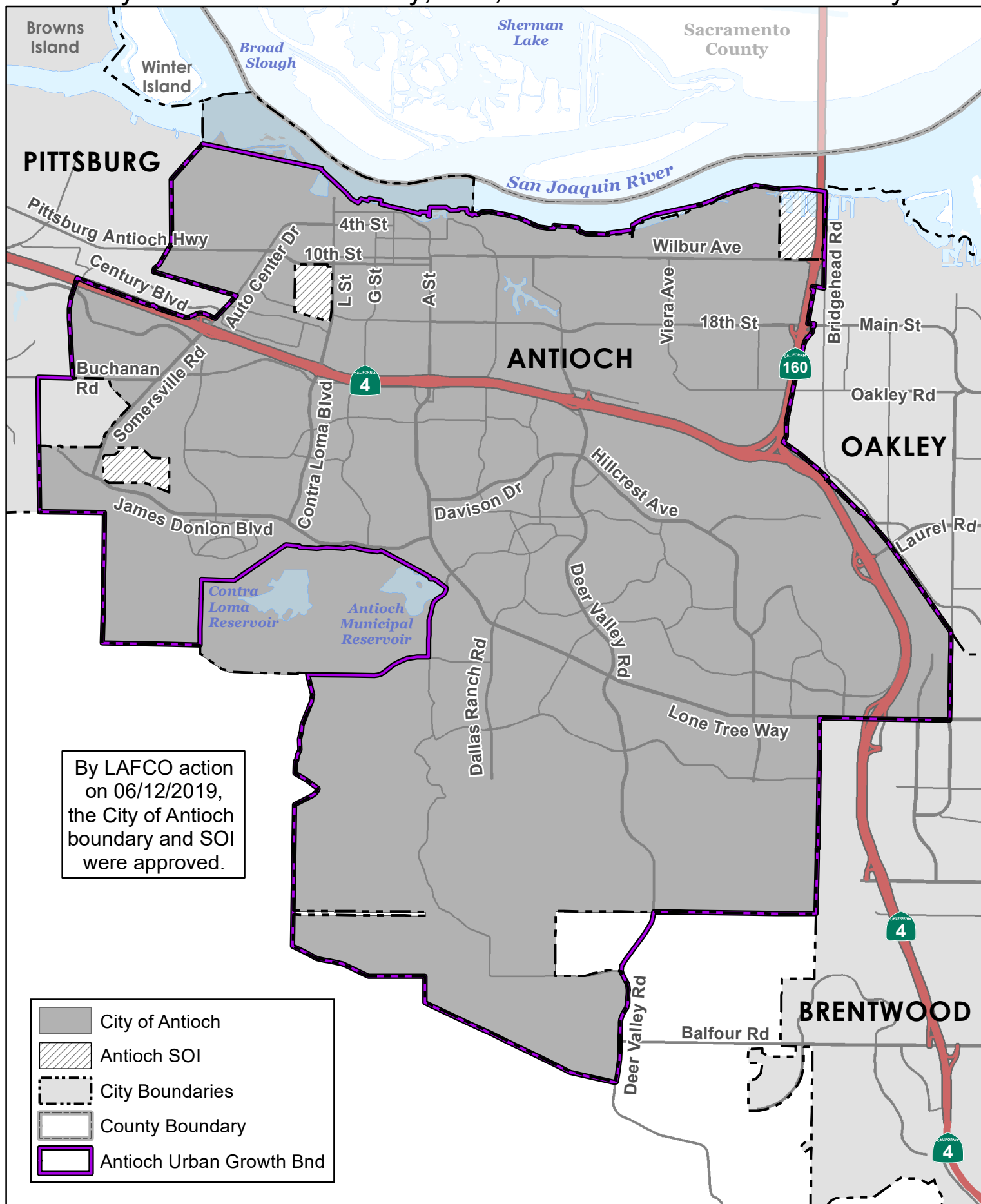
STAFF

Bessie Marie Scott	City Manager
Brad Helfenberger	Assistant City Manager
Melissa Rhodes	City Clerk
Christina Garcia	Assistant City Clerk
Derek Cole	Interim City Attorney
David Storer	Interim Community Development Director
Dawn Merchant	City Finance Director
Joe Vigil	Chief of Police
Scott Buenting	Public Works Director/City Engineer
Ana Cortez	Human Resources Director
Shahad Wright	Acting Parks & Recreation Director

INFORMATION

<u>Year Incorporated:</u>	1872
<u>Population:</u>	118,240 (2025)
<u>Registered Voters:</u>	64,512 (2025)
<u>Size:</u>	Approximately 29.948 square miles
<u>Services Provided:</u>	City: Police, Animal Services, Recreation, Community Center, Public Works including Street Maintenance, Building Inspection, Comprehensive Planning and Land Use Control, Land Planning, Engineering, Water Treatment & Distribution Contractual: Fire, Library, Parks, Solid Waste Disposal, Street Sweeping

City of Antioch Boundary, SOI, and Urban Growth Boundary



By LAFCO action on 06/12/2019, the City of Antioch boundary and SOI were approved.

CITY OF BRENTWOOD
General Law City, CA Government Code

<u>Location of office and mailing address</u>	150 City Park Way Brentwood, CA 94513
<u>Telephone numbers</u>	(925) 516-5440
<u>FAX number</u>	(925) 516-5441
<u>Web page</u>	www.brentwoodca.gov
<u>E-mail address</u>	citymanager@brentwoodca.gov

CITY COUNCIL

Four council members elected at large in November of even-numbered years for four-year terms;
Mayor directly elected at large in November of even-numbered years for a four-year term

Meetings: 2nd and 4th Tuesdays Jan-Oct (2nd & 3rd Tuesdays Nov-Dec), 7:00 PM, City Council Chambers, 150 City Park Way

<u>City Council Members</u>	<u>Began serving</u>	<u>Expiration of term</u>
Faye Maloney, District 1	2024	11/2028
Susannah Meyer, Mayor	2024	11/2028
Jovita Mendoza - Dist 3	2024	11/2028
Pa'tanisha Pierson – Vice Mayor	2022	11/2026
Tony Oerlemans – Dist 4	2022	11/2026

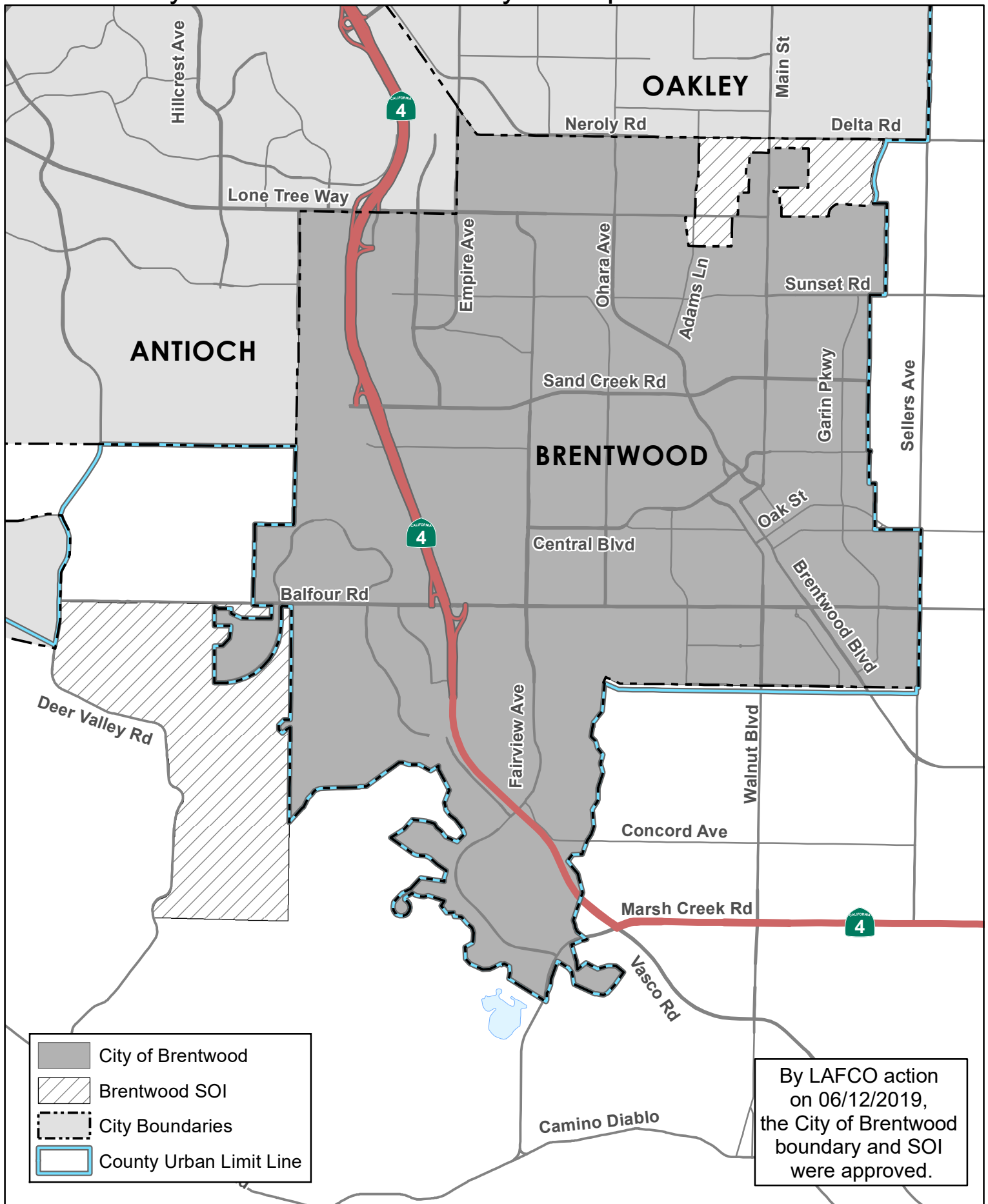
STAFF

Tim Ogden	City Manager
Darin Gale	Asst. City Mngr./Interim Dir Parks & Recreation
Katherine Wisinski	City Attorney
Amanda McVey	City Clerk
Tim Herbert	Chief of Police
Alexis Morris	Director of Community Development
Allen Baquilar	Director of Engineering
Kerry Breen	Treasurer/Dir. of Finance & Info. Systems
Sukari Beshears	Director of Human Resources
Casey Wichert	Director of Public Works

INFORMATION

<u>Year Incorporated:</u>	1948
<u>Population:</u>	65,574 (2025)
<u>Registered Voters:</u>	43,531 (2025)
<u>Size:</u>	Approximately 14.86± square miles
<u>Services Provided:</u>	City: Police, parks and trails, engineering, public works including street and open space maintenance, street sweeping, solid waste/recycling, water and wastewater, building inspection, comprehensive planning and land use control, facility rentals including community gymnasiums, finance, city clerk, city attorney, administration Contractual: Fire and emergency medical, community branch library, animal control services

City of Brentwood Boundary and Sphere of Influence



CITY OF CLAYTON

General Law City

<u>Location of office and mailing address</u>	6000 Heritage Trail Clayton, CA 94517
<u>Telephone numbers</u>	(925) 673-7300
<u>FAX number</u>	(925) 672-4917
<u>Web page</u>	https://claytonca.gov/
<u>E-mail address</u>	cityclerk@clatonca.gov

CITY COUNCIL

Five members elected at large in November of even-numbered years for four--year terms; mayor selected by/from council, one-year term

Meetings: 1st and 3rd Tuesdays at 7:00 PM, Council Meeting Room, Hoyer Hall, Clayton Community Library - 6125 Clayton Road

<u>City Council Members</u>	<u>Began serving</u>	<u>Expiration of term</u>
Jeff Wan, Vice Mayor	2018	2026
Jim Diaz	2018	2028
Richard Enea	2024	2028
Holly Tillman	2020	2028
Kim Trupiano, Mayor	2022	2026

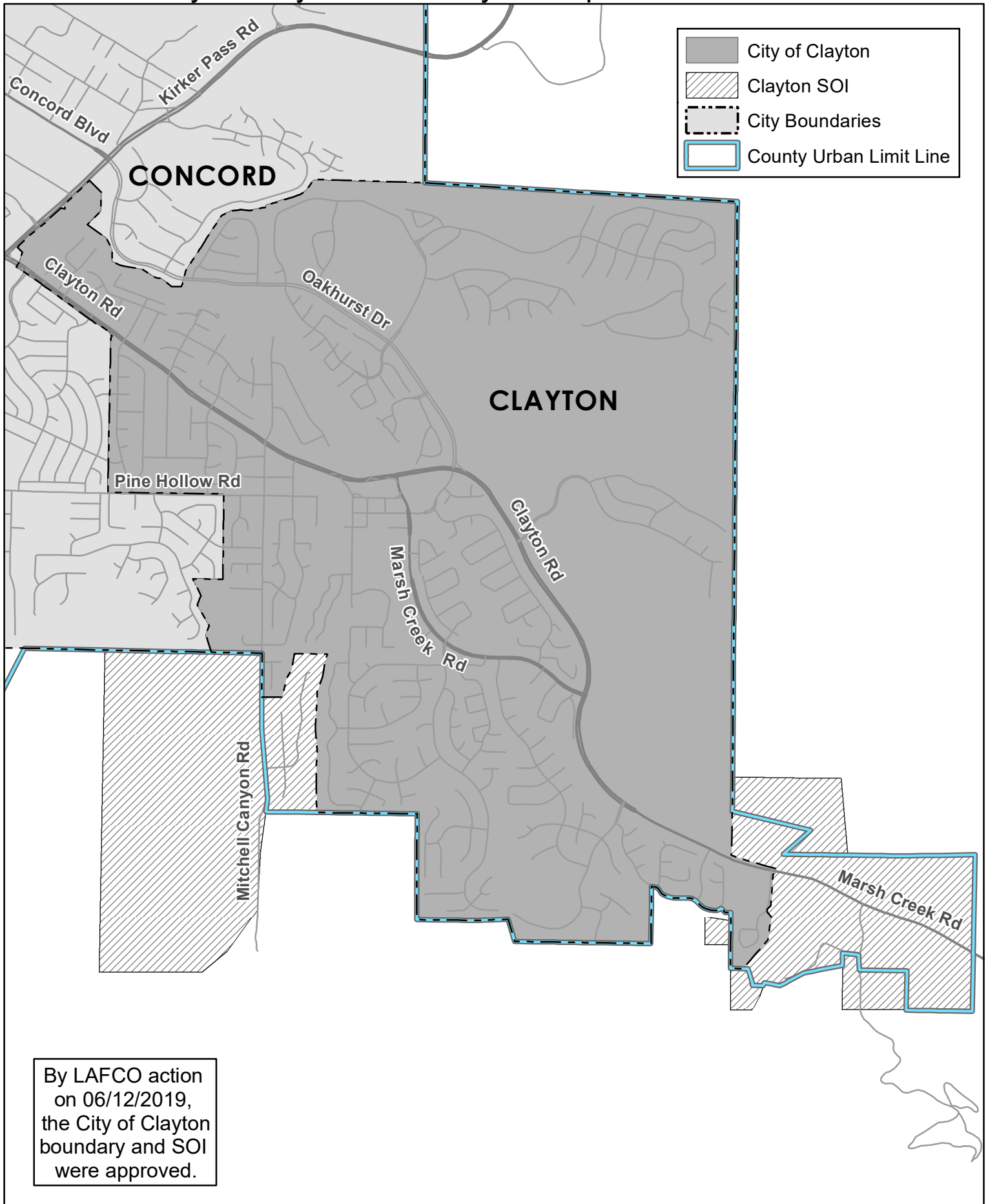
STAFF

Kris Lofthus	City Manager
Regina Rubier	Assistant City Manager
Stephanie Cabrera-Brown	City Clerk/Asst to City Manager
Malathy "Mala" Subramanian	City Attorney
Consultant	Community Development Director
Don Mort	Interim Chief of Police

INFORMATION

<u>Year Incorporated:</u>	1964
<u>Population:</u>	10,551 (2025)
<u>Registered Voters:</u>	8,623 (2025)
<u>Size:</u>	Approximately 3.83 square miles
<u>Services Provided:</u>	City: Police, parks and trails, public works including street and open space maintenance, local planning and land use control, facility rentals including community gymnasium, finance, city clerk, administration Contractual: Special fire district, special water district, street sweeping, city engineering, city attorney, solid waste/recycling services, building inspection, community branch library, sewage collection, animal control services.

City of Clayton Boundary and Sphere of Influence



CITY OF CONCORD
General Law City, California Code §34102

<u>Location of office and mailing address</u>	1950 Parkside Drive Concord, CA 94519-2578
<u>Telephone numbers</u>	(925) 671-3150 or (925) 671-3000
<u>Web page</u>	www.cityofconcord.org
<u>E-mail address</u>	cityinfo@cityofconcord.org

CITY COUNCIL

Five members elected in districts in November of even-numbered years for four-year terms;
mayor selected by peers to serve for one-year term

Meetings: 1st, 2nd and 4th Tuesday of each month at 6:30 PM, Council Chamber, 1950 Parkside Drive

<u>City Council Members</u>	<u>Began serving</u>	<u>Expiration of term</u>
Laura Hoffmeister, Mayor - Dist 1	1995	11/2026
Pablo Benavente - Dist 4	2024	11/2028
Dominic Aliano – Dist 3	2018	11/2026
Laura Nakamura – Dist 5	2022	11/2026
Carolyn Obringer - Dist 2	2016	11/2028

<u>City Treasurer</u>	<u>Began serving</u>	<u>Expiration of term</u>
Patti Barsotti	2018	2026

STAFF

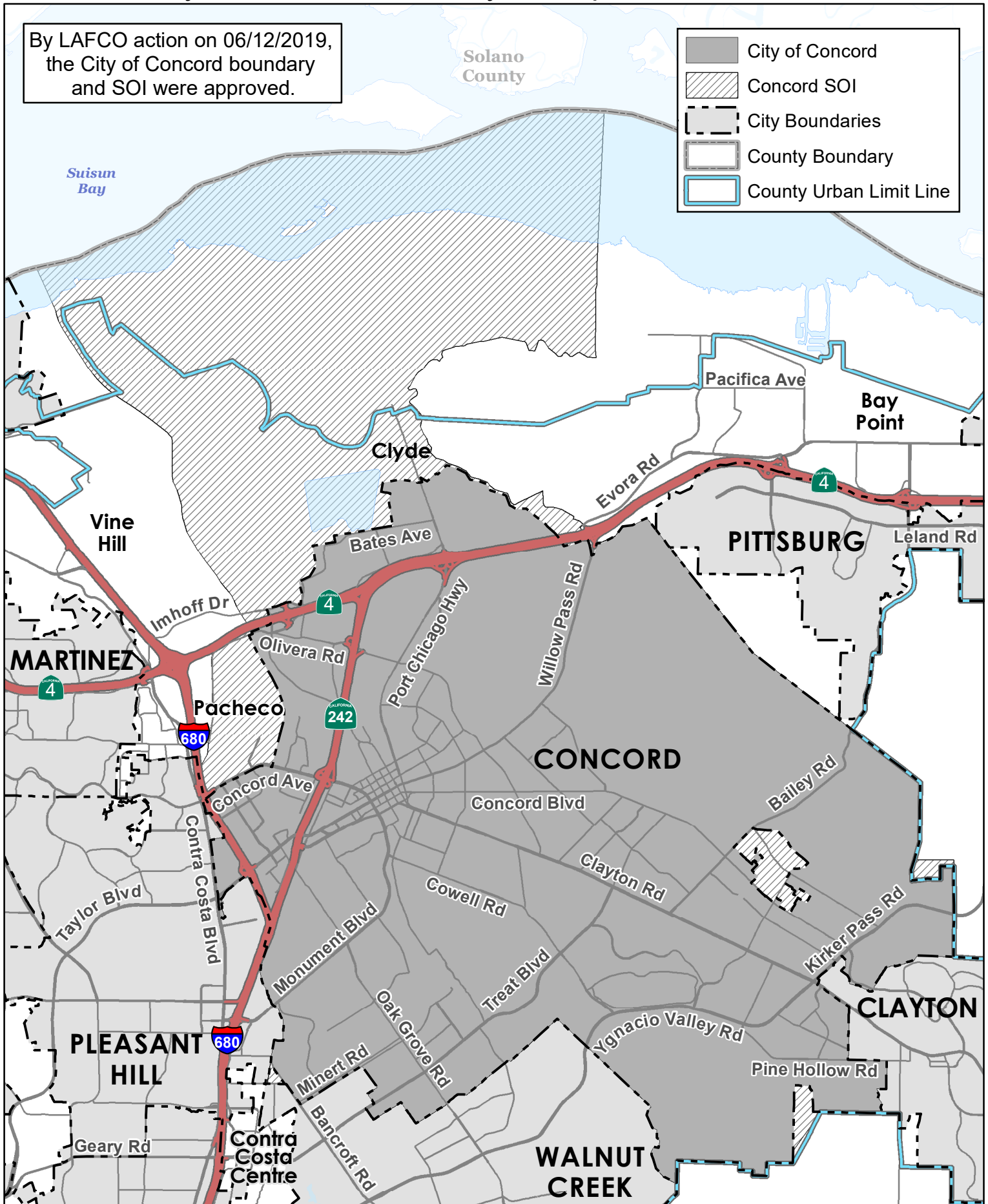
Valerie Barone	City Manager
Justin Ezell	Assistant City Manager
Susanne Brown	City Attorney
Joelle Fockler	City Clerk
Mindy Gentry	Director, Community Dev.
Mark Bustillos	Chief of Police

INFORMATION

<u>Year Incorporated:</u>	1905
<u>Population:</u>	120,334 (2025)
<u>Registered Voters:</u>	73,248 (2025)
<u>Size:</u>	Approximately 30.55 square miles
<u>Services Provided:</u>	City: Police, parks and recreation including community centers, pools, open spaces, golf courses and pavilion, public works including street maintenance, sweeping, sewage collection, building inspection, comprehensive planning, land use control, health care district Contractual: Sewage treatment, fire protection, library, water quality program, animal control, disaster preparedness Franchise: Solid waste collection and disposal, recycling, green waste processing, cable television, wireless services

City of Concord Boundary and Sphere of Influence

By LAFCO action on 06/12/2019,
the City of Concord boundary
and SOI were approved.



TOWN OF DANVILLE
General Law City

<u>Location of office and mailing address</u>	500 La Gonda Way Danville, CA 94526-1722
<u>Telephone numbers</u>	(925) 314-3388
<u>FAX number</u>	(925) 838-0548
<u>Web page</u>	www.danville.ca.gov
<u>E-mail address</u>	Msunseri@danville.ca.gov

CITY COUNCIL

Five members elected at large in November of even-numbered years for four-year terms; rotating mayor selected for one-year term

Meetings: 1st and 3rd Tuesdays at 7:30 PM, Town Meeting Hall, 201 Front Street

<u>City Council Members</u>	<u>Began serving</u>	<u>Expiration of term</u>
Newell Arnerich, Vice Mayor	1995	2028
Mark Belotz	2024	2028
Renee Morgan, Mayor	2012	2028
Karen Stepper	2002	2026
Robert Storer	2009	2026

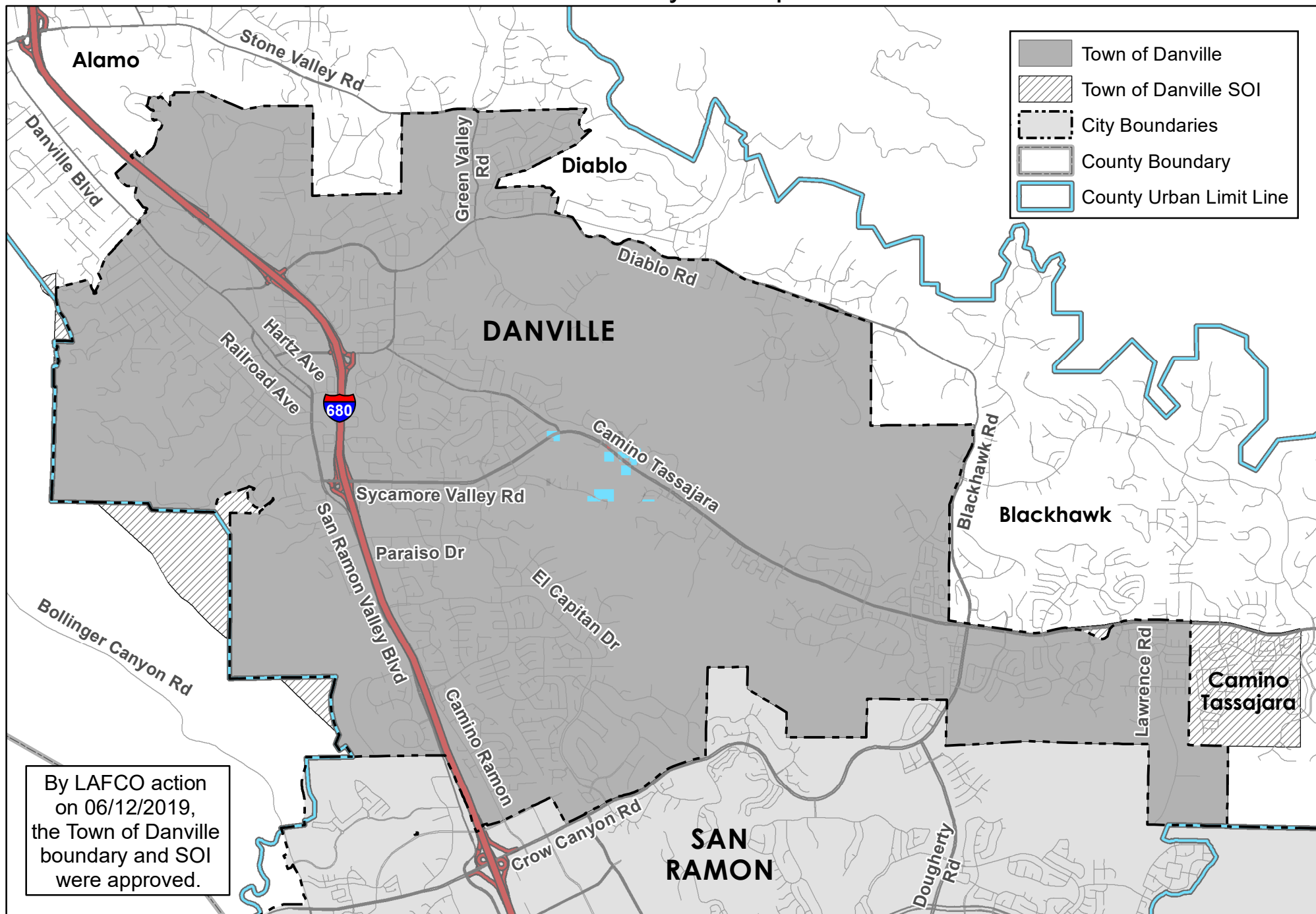
STAFF

Joe Calabrigo	Town Manager
Marie Sunseri	City Clerk
Rob Ewing	City Attorney
Tai Williams	Assistant Town Manager
Thomas Rossberg	Chief of Police
Lani Ha	Finance Director/Treasurer

INFORMATION

<u>Year Incorporated:</u>	1982
<u>Population:</u>	42,625 (2025)
<u>Registered Voters:</u>	32,595 (2025)
<u>Size:</u>	Approximately 18.8 square miles
<u>Services Provided:</u>	City: Parks and recreation, community center, street maintenance and sweeping, building inspection, planning and land use, transportation, engineering Contractual: Police, fire and emergency services, library

Town of Danville Boundary and Sphere of Influence



CITY OF EL CERRITO

Charter City

<u>Location of office and mailing address</u>	10890 San Pablo Avenue El Cerrito, CA 94530-2392
<u>Telephone numbers</u>	(510) 215-4300
<u>FAX number</u>	(510) 215-4379
<u>Web page</u>	www.el-cerrito.org
<u>E-mail address</u>	CityClerk@ci.el-cerrito.ca.us

CITY COUNCIL

Five members elected at large in November of even-numbered years for four-year terms. Terms are staggered. The city council reorganizes in December of each year to select a new mayor for a one-year term

Meetings: 1st and 3rd Tuesdays at 6:00 PM, Council Chambers, 10890 San Pablo Avenue

<u>City Council Members</u>	<u>Began serving</u>	<u>Expiration of term</u>
William Ktsanes	2024	2028
Lisa Motoyama	2020	2028
Gabriel Quinto, Mayor Pro	2014	2026
Tem Rebecca Saltzman	2024	2028
Carolyn Wysinger, Mayor	2022	2026

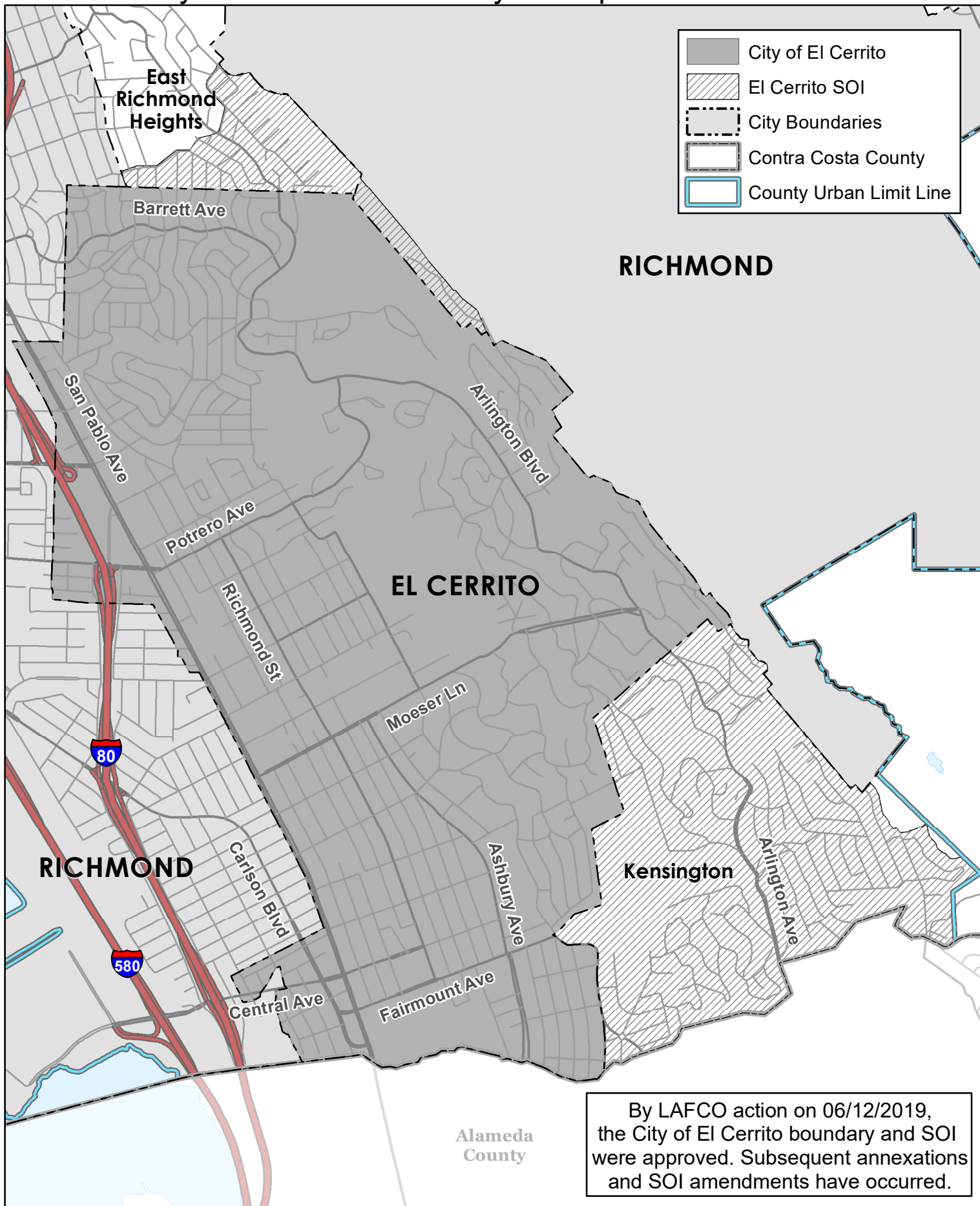
STAFF

Karen Pinkos	City Manager
Alexandra Orologas	Assistant City Manager
Holly M. Charléty	City Clerk
Sky Woodruff	City Attorney
Melanie Mintz	Community Development Dir.
Paul Keith	Chief of Police
Eric Saylor	Fire Chief
Yvetteh Ortiz	Public Works Director
Will Provost	Assistant to the City Manager/ Public Information Officer

INFORMATION

<u>Year Incorporated:</u>	1917
<u>Population:</u>	25,292 (2025)
<u>Registered Voters:</u>	17,671 (2025)
<u>Size:</u>	Approximately 3.69 square miles
<u>Services Provided:</u>	City: Police, Fire, Recreation (children and youth, seniors, swimming pool), Public Works (engineering, operations and environmental services, park maintenance, integrated waste/recycling), Community Development (building, planning, economic development, affordable housing), Administration (city manager, city clerk, human resources, finance, information technology). Contractual: Ambulance, animal control, cable TV, city attorney, gas/electricity, library, sewer, solid waste disposal, street maintenance, telephone, water.

City of El Cerrito Boundary and Sphere of Influence



CITY OF HERCULES
General Law City

<u>Location of office and mailing address</u>	111 Civic Drive Hercules, CA 94547-2302
<u>Telephone numbers</u>	(510) 799-8200
<u>Web page</u>	www.herculesca.gov
<u>E-mail address</u>	emelendez@herculesca.gov

CITY COUNCIL

Five members elected at large in November of even-numbered years for four-year terms; rotating mayor selected for one-year term

Meetings: 2nd and 4th Tuesdays at 7:00 PM, City Council Chambers, 111 Civic Drive

<u>City Council Members</u>	<u>Began serving</u>	<u>Expiration of term</u>
Dion Bailey, Mayor	2018	2026
Chris Kelly, Vice Mayor	2014	2026
Tiffany Grimsley	2020	2028
Alex Walker-Griffin	2018	2028
Dill Bhattarai	2024	2028

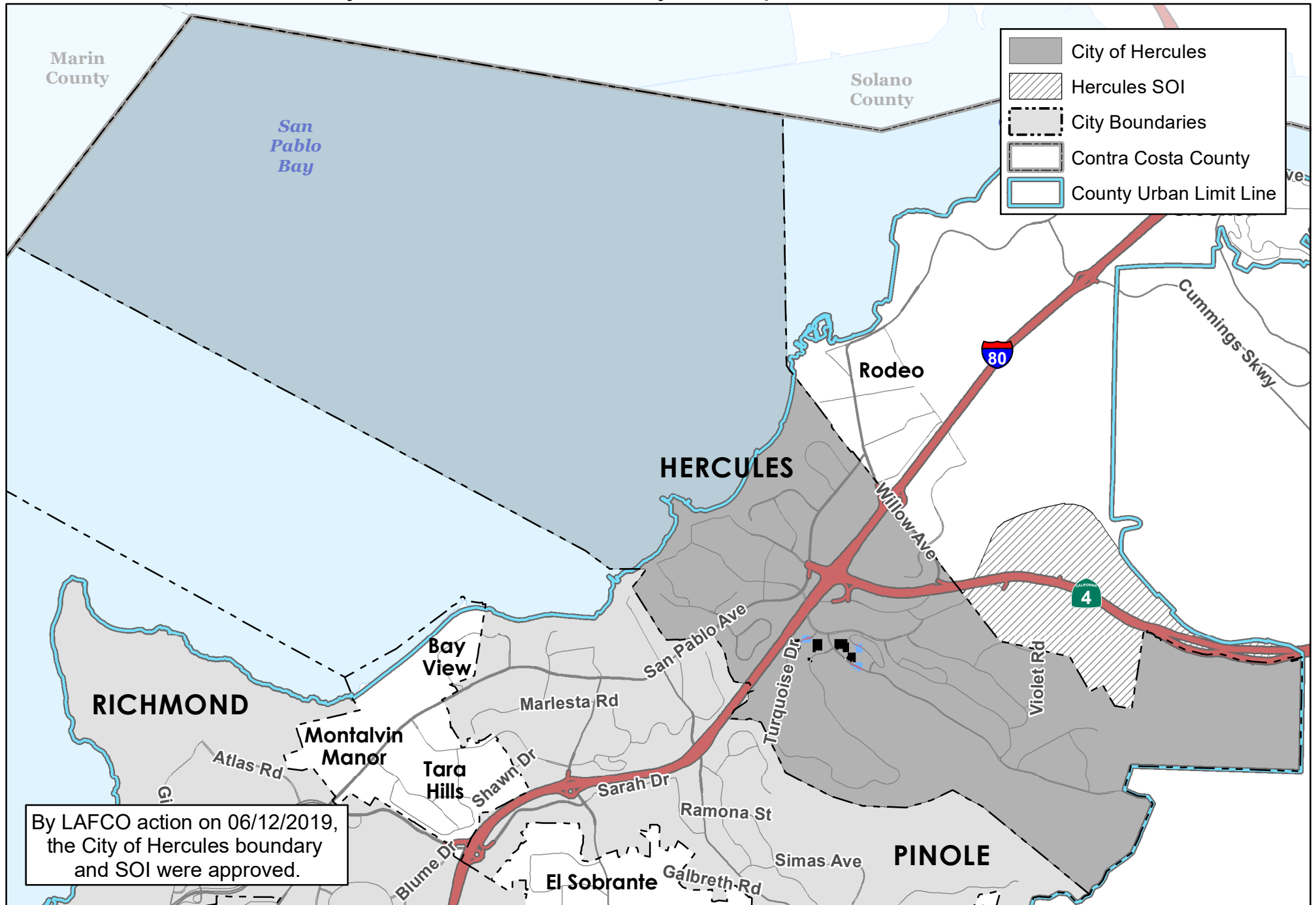
STAFF

Dante Hall	City Manager
Christie Crowl	City Attorney
Joseph Vasquez	Chief of Police
Eibleis Melendez	City Clerk

INFORMATION

<u>Year Incorporated:</u>	1900
<u>Population:</u>	26,892 (2025)
<u>Registered Voters:</u>	17,513 (2025)
<u>Size:</u>	Approximately 19.26 square miles
<u>Services Provided:</u>	City: Police, parks and recreation, community center, public works, community development, child care facilities, teen resource center, senior center, aquatics, street lighting and landscape, street sweeping, building inspection, wastewater collection and conveyance Contractual: Fire protection, ambulance services

City of Hercules Boundary and Sphere of Influence



CITY OF LAFAYETTE
General Law City

<u>Location of office and mailing address</u>	3675 Mt. Diablo Blvd #210 Lafayette CA 94549-3793
<u>Telephone numbers</u>	925-284-1968
<u>FAX number</u>	
<u>Web page</u>	www.LoveLafayette.org
<u>E-mail address</u>	jrobbins@lovelafayette.org

CITY COUNCIL

Five members elected at large in November of even-numbered years for four-year terms; mayor and vice mayor selected for one-year terms

Meetings: 2nd and 4th Mondays at 7:00 PM, Lafayette Library & Learning Center, 3491 Mt. Diablo Blvd., Community Hall Meeting Room

<u>City Council Members</u>	<u>Began serving</u>	<u>Expiration of term</u>
Susan Candell, Mayor	2022	11/2026
Carl Anduri, Vice Mayor	2024	11/2028
Jim Cervantes	2024	11/2026
Gina Dawson	2024	11/2028
John McCormick	2024	11/2028

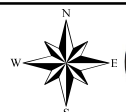
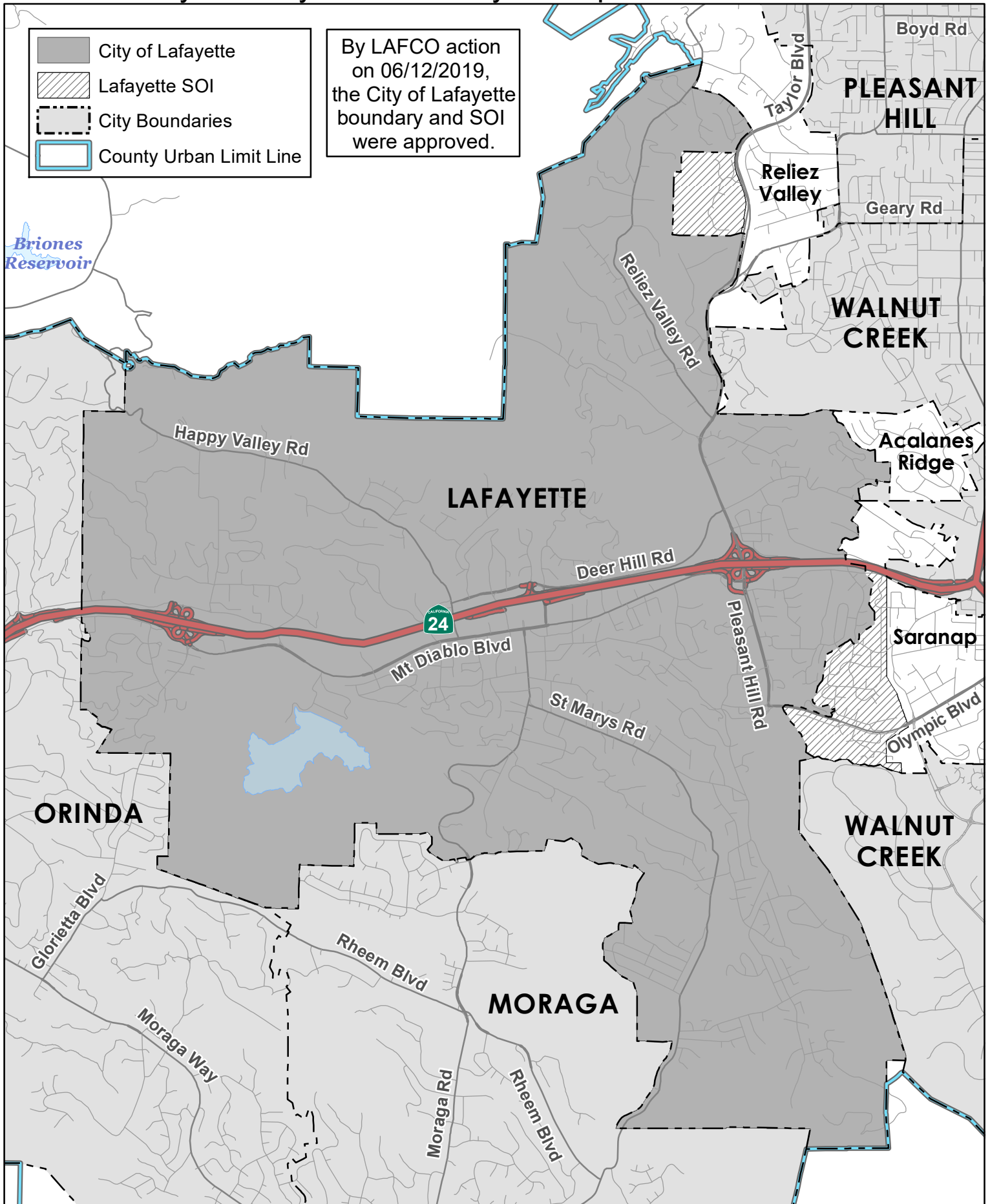
STAFF

Niroop K, Srivatsa	City Manager
Tracy Robinson	Administrative Services Director
Joanne Robbins	City Clerk
Mala Subramanian	City Attorney
Greg Wolff	Planning & Building Director
Mike Moran	Director of Engineering & Public Works
Jonathan Katayanagi	Parks Trails & Recreation Director
Jamie Williams	Chief of Police

INFORMATION

<u>Year Incorporated:</u>	1968
<u>Population:</u>	24,818 (2025)
<u>Registered Voters:</u>	19,228 (2025)
<u>Size:</u>	Approximately 15.19 square miles
<u>Services Provided:</u>	City services include Administration, Code Enforcement, Engineering (in-house & contract) Parks, Trails & Recreation, Planning & Building, Police (contract), Public Works

City of Lafayette Boundary and Sphere of Influence



CITY OF MARTINEZ
General Law City

<u>Location of office and mailing address</u>	525 Henrietta Street Martinez, CA94553
<u>Telephone numbers</u>	(925) 372-3500
<u>Web page</u>	www.cityofmartinez.org
<u>E-mail address</u>	cityclerk@cityofmartinez.org

CITY COUNCIL

Five members, including directly elected mayor, elected at large in November of even-numbered years for four-year terms.

Meetings: 1st and 3rd Wednesdays 7:00 PM, City Council Chambers, 525 Henrietta Street.

<u>City Council Members</u>	<u>Began serving</u>	<u>Expiration of term</u>
Brianne Zorn	2022	11/2026
Greg Young, Vice Mayor, Dist 2	2024	11/2028
Jay Howard, Dist 1	2022	11/2026
Debbie McKillop, Dist 4	2014	11/2026
Satinder S. Malhi, Dist 3	2023	11/2026

<u>City Clerk</u>	<u>Began serving</u>	
Kat Galileo	1996	Ongoing, full-time position as of 12/2024

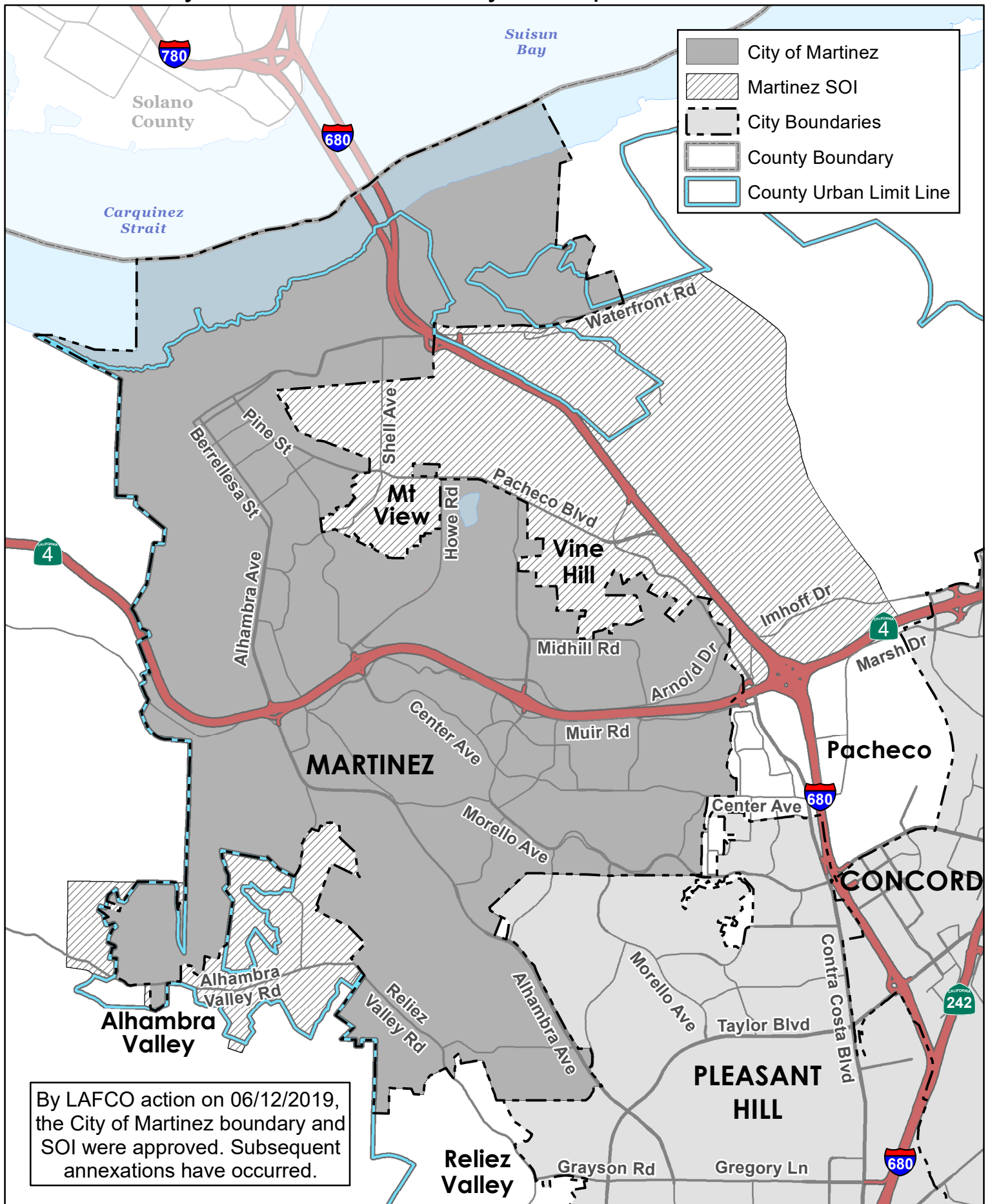
STAFF

Michael Chandler	City Manager
Kat Galileo	Deputy City Clerk
Carolyn Robinson	City Treasurer
Terri Highsmith	City Attorney
Victoria Walker, Contract Planner	Community & Economic Development Director
Andrew White	Chief of Police

INFORMATION

<u>Year Incorporated:</u>	1876
<u>Population:</u>	35,861 (2025)
<u>Registered Voters:</u>	26,304 (2025)
<u>Size:</u>	Approximately 13.78 square miles
<u>Services Provided:</u>	City: Police; Building and Construction inspections/permits, code enforcement; Community Development/Planning; Parks and Recreation; Public Works including street & parks maintenance and sweeping and water; Finance; Human Resources; Administration. Contractual: Fire, ambulance services, sewage collection and solid waste disposal and animal control

City of Martinez Boundary and Sphere of Influence



TOWN OF MORAGA

General Law City

<u>Location of office and mailing address</u>	329 Rheem Blvd. Moraga, CA 94556
<u>Telephone numbers</u>	(925) 888-7022
<u>FAX number</u>	(925) 376-5203
<u>Web page</u>	www.moraga.ca.us
<u>E-mail address</u>	ahavener@moraga.ca.us

TOWN COUNCIL

Five members elected at large in November of even-numbered years for four-year staggered terms;
rotating mayor and vice mayor selected for one-year terms

Meetings: 2nd and 4th Wednesdays 5:30 PM, Council Chambers, 335 Rheem Boulevard, Moraga

<u>Town Council Members</u>	<u>Began serving</u>	<u>Expiration of term</u>
Steve Woehleke, Mayor	2022	12/2026
Kerry Hillis, Vice Mayor	2022	12/2026
Brian Dolan	2024	12/2028
Lisa Maglio	2024	12/2028
Graham Thiel	2024	12/2028

TOWN STAFF

Scott Mitnick	Town Manager
Amy Heavener	Town Clerk
Michelle Kenyon, BWS Law	Town Attorney
Vacant	Planning Director
Jon B. King	Chief of Police
Shawn Knapp	Public Works Director
Mackenzie Brady	Parks & Recreation Director
Katie Bruner	Administrative Services Director

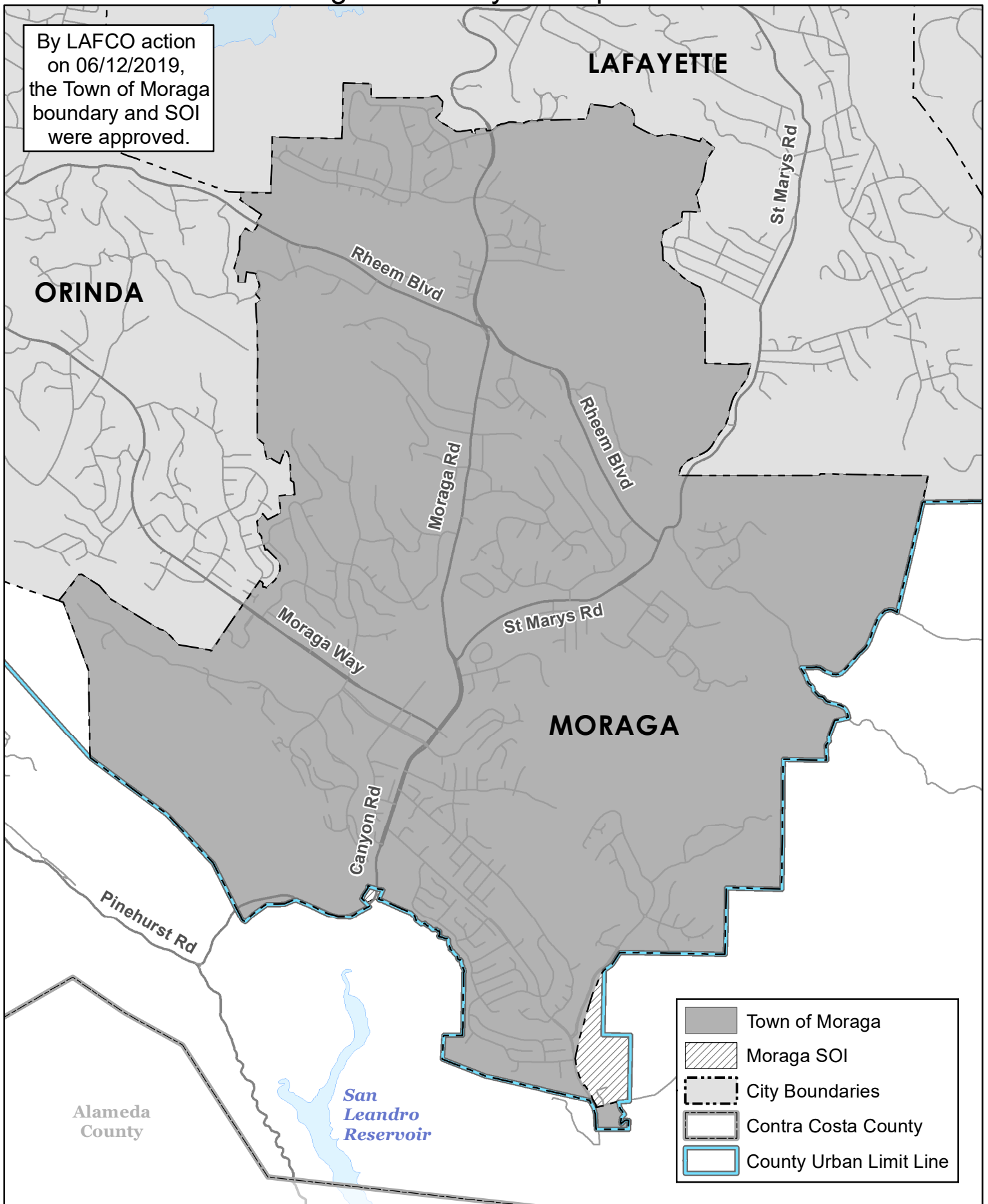
INFORMATION

<u>Year Incorporated:</u>	1974
<u>Population:</u>	16,325 (2025)
<u>Registered Voters:</u>	11,577 (2025)
<u>Size:</u>	Approximately 9.47 square miles
<u>Services Provided:</u>	Town: Planning, public works, parks and recreation, police department, general government services Contractual: fire and emergency medical services

May 2025

Town of Moraga Boundary and Sphere of Influence

By LAFCO action on 06/12/2019, the Town of Moraga boundary and SOI were approved.



CITY OF OAKLEY

General Law City

<u>Location of office and mailing address</u>	3231 Main Street Oakley CA 94561
<u>Telephone numbers</u>	(925) 625-7000
<u>FAX number</u>	(925) 625-9859
<u>Web page</u>	oakleyca.gov
<u>E-mail address</u>	cityclerk@ci.oakley.ca.us

CITY COUNCIL

Five members; elected by district in November 2022 and 2024 and thereafter in November of even-numbered years for four-year terms; Mayor and Vice Mayor selected for one-year terms in December.

Meetings: 2nd and 4th Tuesdays at 6:30 PM, except June, July, August, November, December, when only 2nd Tuesday, City Council Chambers, Oakley Civic Center, 3231 Main Street

<u>City Council Members</u>	<u>Began serving</u>	<u>Expiration of term</u>
Aaron Meadows (District 1)	2020	11/2028
Anissa Williams (District 3)	2020	11/2028
George Fuller (District 5)	2020	11/2028
Shannon Shaw, Mayor (District 4)	2022	11/2026
Hugh Henderson, Vice Mayor (District 2)	2022	11/2026

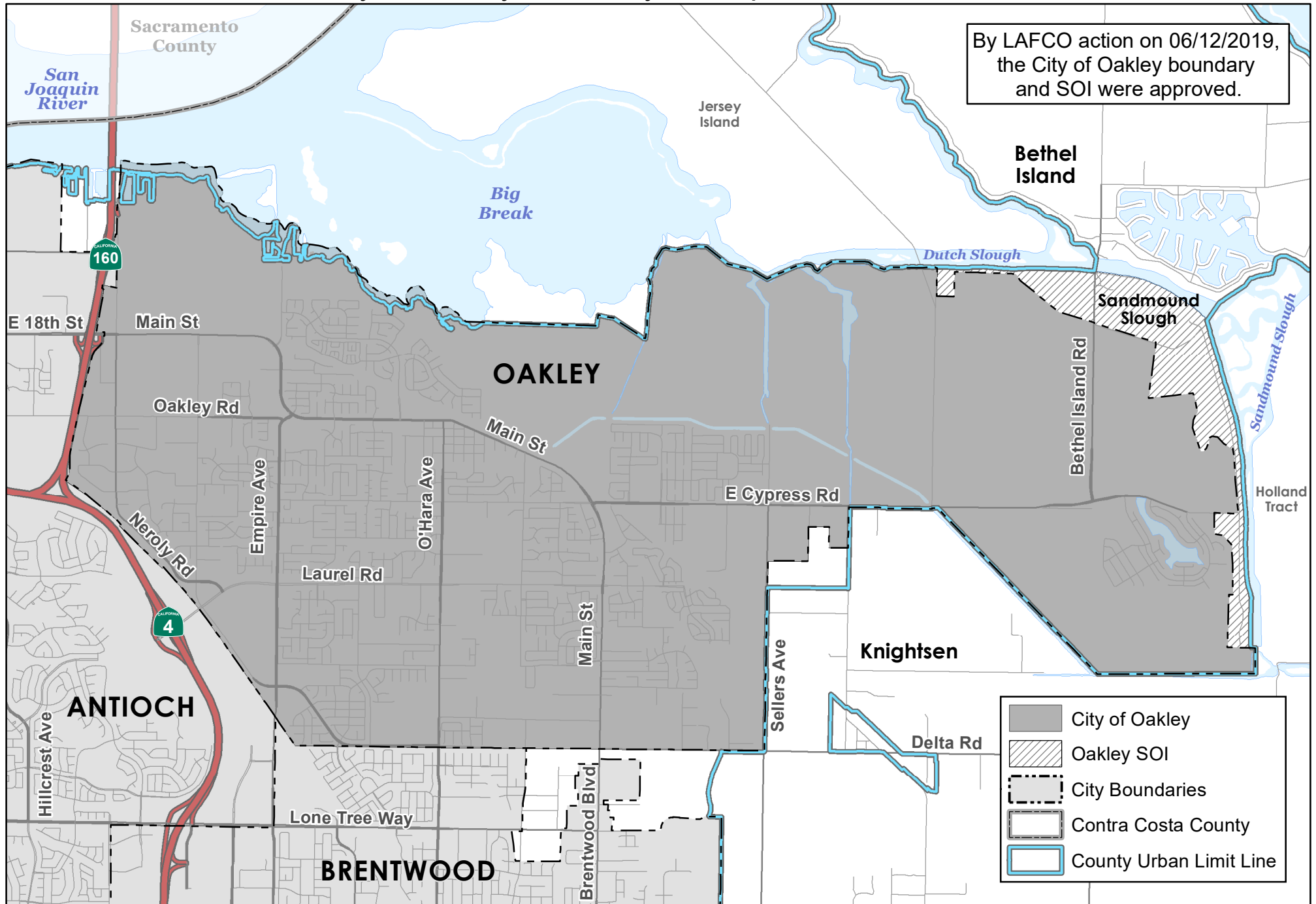
STAFF

Joshua McMurray	City Manager
Danielle Navarro	Assistant City Manager
Kim Snodgrass	City Clerk
Derek P. Cole, Cole Huber LLP	City Attorney
Paul Beard	Chief of Police
Jeri Tejada	Administrative Services Director
Carolina Camacho	Finance Manager
Kevin Rohani	Public Works Director/City Engineer
Jesse Dela Cruz	Public Works Maintenance Manager
Ken Strelo	Community Development Director

INFORMATION

<u>Year Incorporated:</u>	1999
<u>Population:</u>	47,281 (2025)
<u>Registered Voters:</u>	28,537 (2025)
<u>Size:</u>	Approximately 16.18 square miles
<u>Services Provided:</u>	City: Planning, city clerk, administration, parks and recreation, law enforcement, economic development, finance, building inspection, engineering and public works including maintenance and street sweeping (some landscape and road maintenance handled by City personnel), park and facility rentals Contractual: Animal control, solid waste/recycling services

City of Oakley Boundary and Sphere of Influence



CITY OF ORINDA
General Law City, Government Code §36501-36524

<u>Location of office and mailing address</u>	22 Orinda Way Orinda, CA 94563
<u>Telephone numbers</u>	(925) 253-4220
<u>FAX number</u>	(925) 254-2068
<u>Web page</u>	www.cityoforinda.org
<u>E-mail address</u>	cityoffices@cityoforinda.org

CITY COUNCIL

Five councilmembers elected in November of even-numbered years, 4-year terms; mayor appointed to one-year term

Meetings: 1st and 3rd Tuesdays at 7:00 PM, Orinda Library Auditorium, 26 Orinda Way

<u>City Council Members</u>	<u>Began serving</u>	<u>Expiration of term</u>
Latika Malkani, Mayor	2022	2026
Brandyn Iverson, Vice Mayor	2022	2026
Darleen Gee	2016	2028
Cara Hoxie	2024	2028
Janet Riley	2022	2026

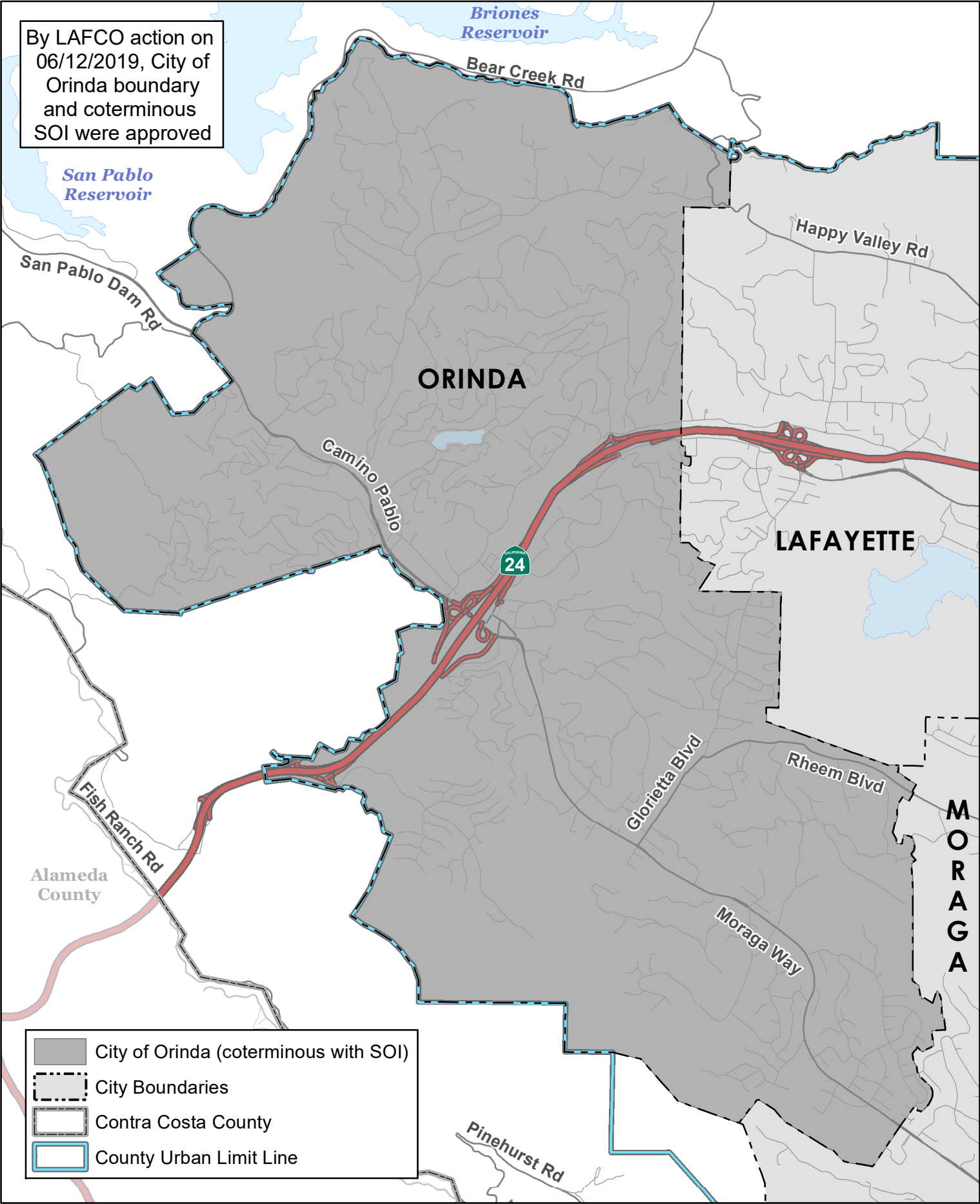
STAFF

Linda Smith	City Manager
Sheri Smith	City Clerk
Osa Wolff	City Attorney
LaShun Cross	Planning Director
Scott Christie	Dir. of Pub. Works & Engineering
Anthony Rossi	Chief of Police
Douglas Alessio	Administrative Services Director
Todd Trimble	Director of Parks & Recreation

INFORMATION

<u>Year Incorporated:</u>	1985
<u>Population:</u>	19,264 (2025)
<u>Registered Voters:</u>	15,254 (2025)
<u>Size:</u>	Approximately 12.87 square miles
<u>Services Provided:</u>	City: Administration, finance, parks and recreation, planning, public works and engineering Contractual: City attorney, building inspection, police, fire

City of Orinda Boundary and Coterminous Sphere of Influence



Map created 06/14/2019
by Contra Costa County Department of
Conservation and Development, GIS Group
30 Muir Road, Martinez, CA 94553
37:59:41.791N 122:07:03.756W

This map or dataset was created by the Contra Costa County Department of Conservation and Development with data from the Contra Costa County GIS Program. Some base data, primarily City Limits, is derived from the CA State Board of Equalization's tax rate areas. While obligated to use this data the County assumes no responsibility for its accuracy. This map contains copyrighted information and may not be altered. It may be reproduced in its current state if the source is cited. Users of this map agree to read and accept the County of Contra Costa disclaimer of liability for geographic information.



CITY OF PINOLE
General Law City, California Government Code

<u>Location of office and mailing address</u>	2131 Pear Street Pinole, CA 94564
<u>Telephone numbers</u>	(510) 724-9837
<u>FAX number</u>	(510) 724-9826
<u>Web page</u>	www.ci.pinoles.ca.us
<u>E-mail address</u>	hbell@pinoles.gov

CITY COUNCIL

Five members elected at large in November of even-numbered years for four-year terms; mayor selected by/from council for one-year term

Meetings: 1st and 3rd Tuesdays at 5:00 PM, 2131 Pear Street

<u>City Council Members</u>	<u>Began serving</u>	<u>Expiration of term</u>
Norma Martínez-Ruben, Council Member	2018	2026
Maureen Toms, Council Member	2015	2028
Cameron N. Sasai, Mayor	2022	2026
Devin T. Murphy, Council Member	2020	2028
Anthony L. Tave, Mayor Pro Tem	2018	2026

<u>City Treasurer</u>	<u>Began serving</u>	<u>Expiration of term</u>
TBA	TBA	TBA

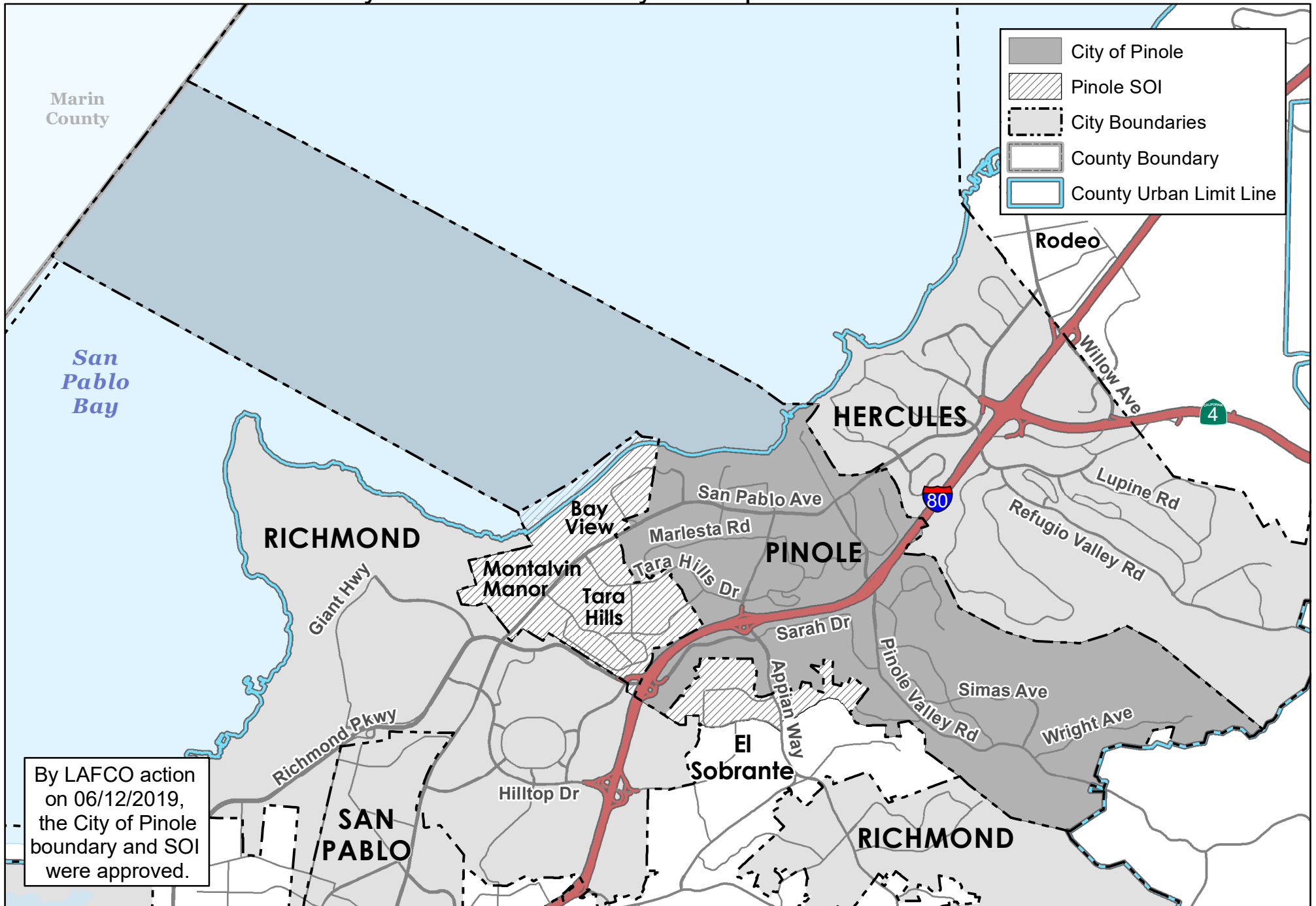
STAFF

Kelcey Young	City Manager
Fiona Epps	Communications Director
Heather Bell	City Clerk
Roxane Stone	Deputy City Clerk
Eric Casher	City Attorney
Heba El-Guindy	Public Works Director
Markisha Guillory	Finance Director
David Hanham	Planning Manager
Lewis Brochard	Fire Chief (ConFire)
Melissa Klawuhn	Police Chief
Lily Whalen	Community Development Director

INFORMATION

<u>Year Incorporated:</u>	1903
<u>Population:</u>	18,131 (2025)
<u>Registered Voters:</u>	12,384 (2025)
<u>Size:</u>	Approximately 11.61 square miles
<u>City Services Provided:</u>	Finance, city clerk and administration, public safety (police and fire), public works (parks, streets, highways, street sweeping), development (planning, building, city engineering, sewer collection and treatment), recreation (senior center, youth center, facility rentals, tiny tots program, cable access TV) Contractual: City attorney, solid waste/recycling, community branch library, animal control

City of Pinole Boundary and Sphere of Influence



CITY OF PITTSBURG
General Law City, Government §34450

<u>Location of office and mailing address</u>	65 Civic Avenue Pittsburg, CA 94565
<u>Telephone numbers</u>	(925) 252-4850
<u>FAX number</u>	(925) 252-4851
<u>Web page</u>	www.pittsburgca.gov
<u>E-mail address</u>	cityclerk@pittsburgca.gov

CITY COUNCIL

Five members elected at large in November of even-numbered years for four-year terms; rotating mayor selected for one-year term

Meetings: 1st and 3rd Mondays at 7:00 PM, City Council Chambers, 65 Civic Avenue

<u>City Council Members</u>	<u>Began serving</u>	<u>Expiration of term</u>
Jelani Killings, Mayor	2016	2028
Dionne Adams, Vice Mayor	2022	2026
Angelica Lopez	2022	2026
Juan Antonio Banales	2016	2028
Arlene Kobata	2025	2026
<u>City Clerk</u>		<u>Expiration of term</u>
Alice E. Evenson	2006	2026
<u>City Treasurer</u>	<u>Began serving</u>	<u>Expiration of term</u>
Nancy Parent	2018	2026

STAFF

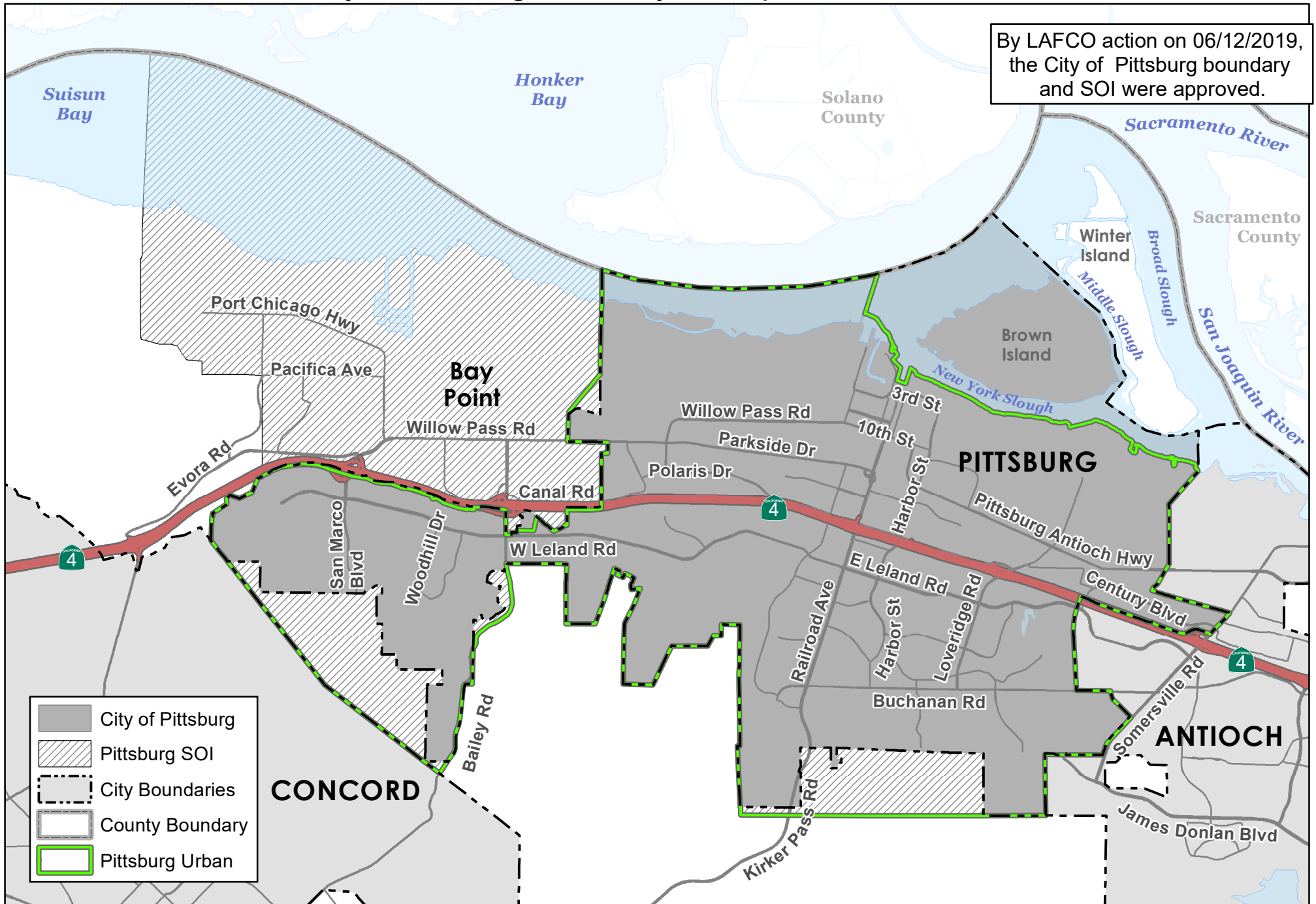
Garrett Evans	City Manager
Maria Aliotti	Assistant City Manager
Donna Mooney	City Attorney
Jordan Davis	Community Development Dir
John Samuelson	Public Works Director
Steve Albanese	Police Chief

INFORMATION

<u>Year Incorporated:</u>	1903
<u>Population:</u>	75,437 (2025)
<u>Registered Voters:</u>	41,471 (2025)
<u>Size:</u>	Approximately 19.74 square miles
<u>Services Provided:</u>	City: Police, recreation and parks, community center, senior center, marina, public works including street maintenance and sweeping, building inspection, library, comprehensive planning and land use control, golf course, marina Contractual: Fire protection and emergency services

City of Pittsburg Boundary and Sphere of Influence

By LAFCO action on 06/12/2019,
the City of Pittsburg boundary
and SOI were approved.



CITY OF PLEASANT HILL
General Law City, Government Code §34327

<u>Location of office</u>	100 Gregory Lane Pleasant Hill, CA 94523
<u>Telephone numbers</u>	(925) 671-5267
<u>Web page</u>	www.pleasanthillca.org
<u>E-mail address</u>	cityclerk@pleasanthillca.org

CITY COUNCIL

Five members elected by-district in November of even-numbered years for four-year terms; mayor selected for one-year term

Meetings: 1st and 3rd Mondays at 7:00 PM, City Council Chambers, 100 Gregory Lane

<u>City Council Members</u>	<u>Began serving</u>	<u>Expiration of term</u>
Zack Shess, Vice Mayor	2022	2026
Sue Noack, Mayor	2014	2026
Belle La, District 1 Councilmember	2024	2028
Andrei Obolenskiy, District 2 Councilmember	2024	2028
Amanda Szakats, District 5 Councilmember	2024	2028

STAFF

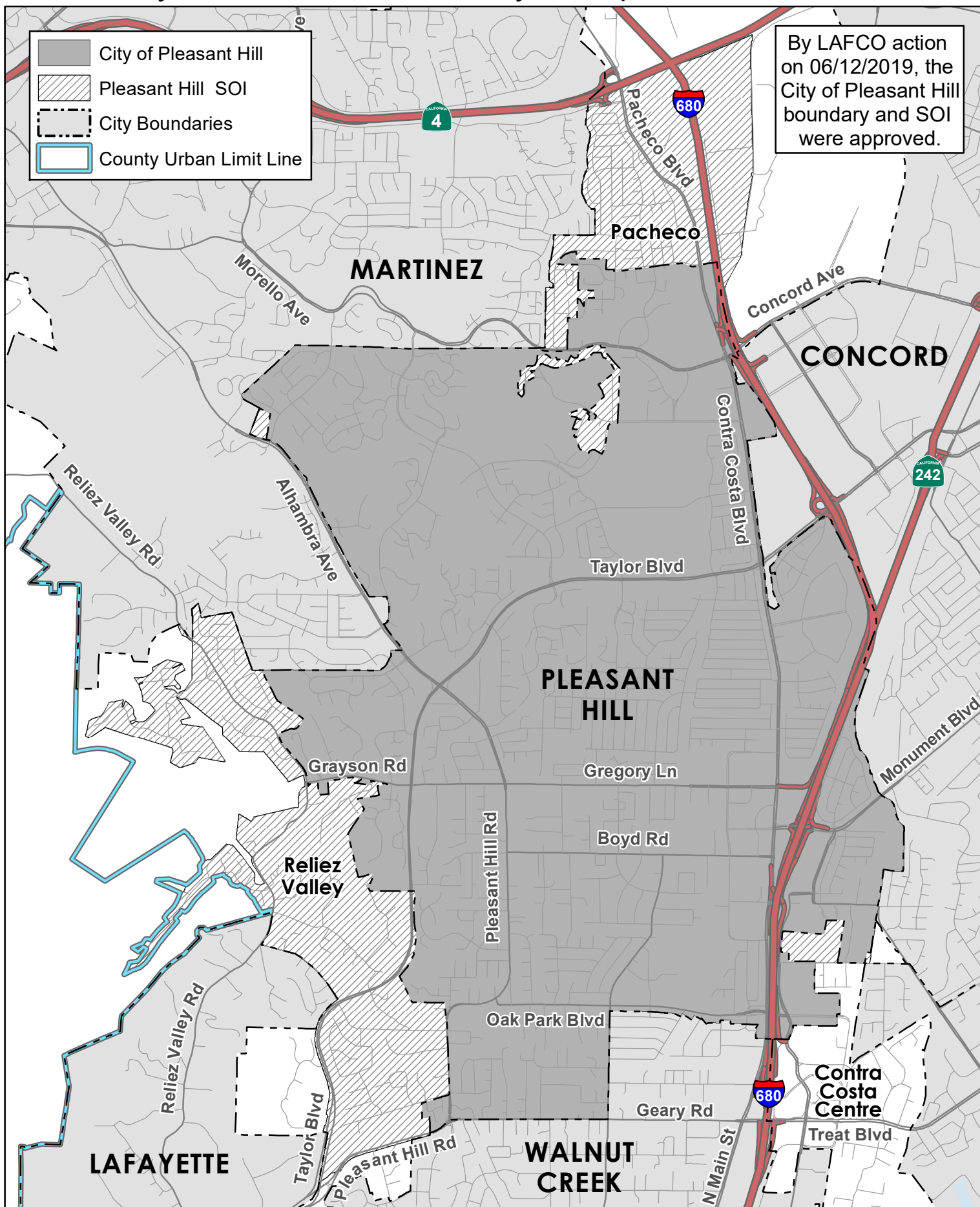
Ethan Bindernagel	City Manager
Lyone Conner	City Clerk
Janet Coleson	City Attorney
Troy Fujimoto	City Planner
Scott Vermillion	Police Chief
Erick Cheung	Finance Manager/City Treasurer

INFORMATION

<u>Year Incorporated:</u>	1961
<u>Population:</u>	33,267 (2025)
<u>Registered Voters:</u>	23,741 (2025)
<u>Size:</u>	Approximately 7.08 square miles
<u>Services Provided:</u>	City: Administration, police, public works including street maintenance, building inspection, comprehensive planning and land use control Contractual: Animal control, garbage, street sweeping

May 2025

City of Pleasant Hill Boundary and Sphere of Influence



CITY OF RICHMOND

Charter City

<u>Location of office</u>	450 Civic Center Plaza Richmond CA 94804
<u>Mailing address (if different)</u>	PO Box 4046 Richmond CA 94804
<u>Telephone numbers</u>	(510) 620-6512
<u>FAX number</u>	(510) 620-6542
<u>Web page</u>	www.ci.richmond.ca.us
<u>Contact</u>	cityclerkdept@ci.richmond.ca.us

CITY COUNCIL

Seven members, including the mayor, elected at large in November of even-numbered years for staggered four-year terms

Meetings: Regular Meetings 1st, 3rd, and 4th Tuesdays at 6:30 p.m., Council Chambers, 440 Civic Center Plaza

<u>City Council Members</u>	<u>Began serving</u>	<u>Expiration of term</u>
Eduardo Martinez, Mayor	2023	2027
Jamelia Brown, Dist 1	2025	2029
Cesar Zepeda, Dist 2	2023	2027
Doria Robinson, Dist 3	2023	2027
Soheila Bana, Dist 4	2023	2027
Sue Wilson, Dist 5	2025	2029
Claudia Jimenez, Dist 6	2025	2029

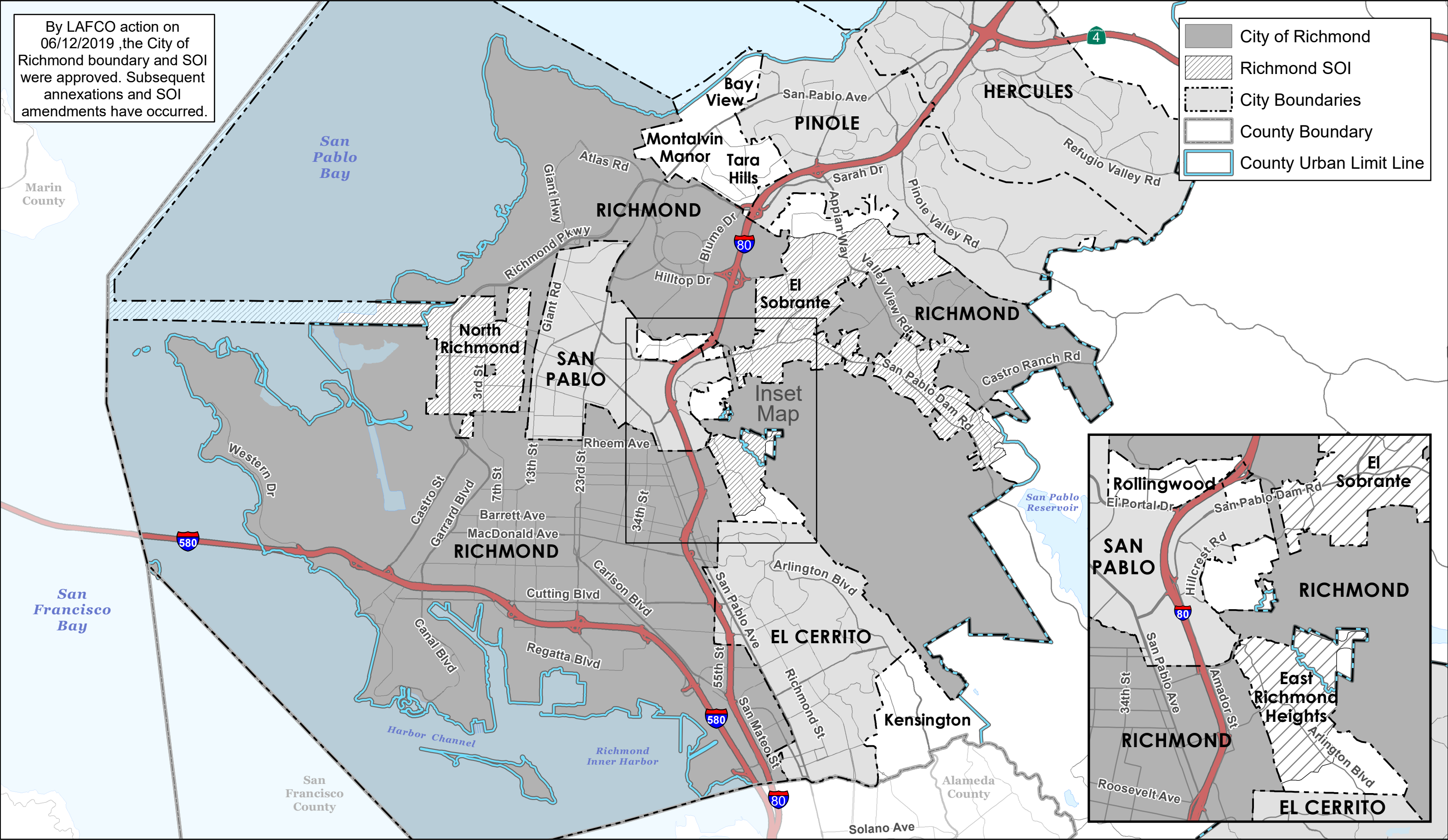
STAFF

Shasa Curl	City Manager
Pamela Christian	City Clerk
Dave Alshire	City Attorney
Lina Velasco	Community Dev Dir
Daniel Chavarria	Public Works Dir
Bisa French	Chief of Police
Aaron Osario	Fire Chief

INFORMATION

<u>Year Incorporated:</u>	1905
<u>Population:</u>	112,712 (2025)
<u>Registered Voters:</u>	59,197 (2025)
<u>Size:</u>	Approximately 52.65 square miles
<u>Services Provided:</u>	City: Police, fire, library, public services including street maintenance and sweeping, recreation and parks including community and senior centers, housing authority, planning, zoning and building regulations, sewage collection and disposal

City of Richmond Boundary and Sphere of Influence



CITY OF SAN PABLO
General Law City

<u>Location of office</u>	100 Gateway Avenue San Pablo, CA 94806
<u>Telephone numbers</u>	(510) 215-3000
<u>FAX number</u>	(510) 215-3011
<u>Web page</u>	https://www.sanpabloca.gov
<u>E-mail address</u>	cityclerk@sanpabloca.gov

CITY COUNCIL

Five members elected at large in November of even-numbered years for four-year terms;
mayor selected for one-year term

Meetings: 1st and 3rd Mondays of the month at 6:00 PM, Council Chambers, 100 Gateway Avenue, City Council Chambers

<u>City Council Members</u>	<u>Began serving</u>	<u>Expiration of term</u>
Arturo Cruz, Mayor	2016	11/2028
Elizabeth Pabon-Alvarado, Vice Mayor	2012	11/2026
Patricia Ponce	2018	11/2028
Abel Pineda	2019	11/2028
Rita Xavier	2018	11/2026
<u>City Clerk</u>		<u>Expiration of term</u>
Dorothy Gantt		11/2026
<u>City Treasurer</u>		<u>Expiration of term</u>
Viviana Toledo		11/2026

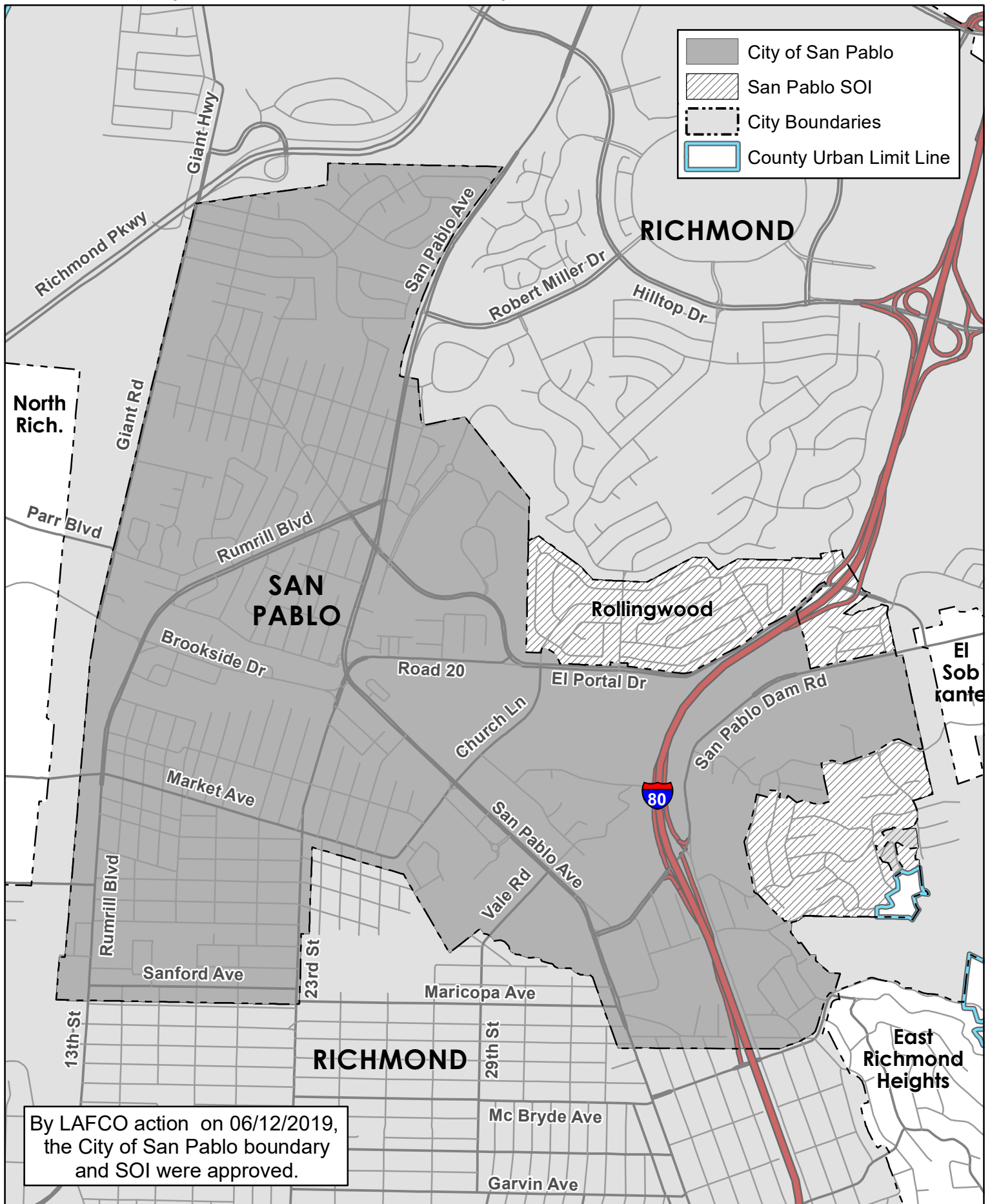
STAFF

Matt Rodriguez	City Manager
Maria Ojeda	Assistant City Manager
Brian Hickey	City Attorney
Allan Panganiban	Public Works Director
Brian Bubar	Chief of Police
Libby Tyler	Community Development Director

INFORMATION

<u>Year Incorporated:</u>	1948
<u>Population:</u>	30,689 (2025)
<u>Registered Voters:</u>	13,263 (2025)
<u>Size:</u>	Approximately 2.61 square miles
<u>Services Provided:</u>	City: Police, building inspection/permits, code enforcement, community development/planning, parks and recreation, public works including street maintenance and sweeping Contractual: Fire, ambulance services, sewage collection and solid waste disposal, animal control, water

City of San Pablo Boundary and Sphere of Influence



CITY OF SAN RAMON
Charter City

<u>Location of office</u>	7000 Bollinger Canyon Road San Ramon, CA 94583
<u>Telephone numbers</u>	(925) 973-2500
<u>FAX number</u>	(925) 866-1436
<u>Web page</u>	www.sanramon.ca.gov
<u>E-mail address</u>	CityClerk@sanramon.ca.gov

CITY COUNCIL

Four Council members are elected by districts in November of even-numbered years for four-year terms. The Mayor is elected in November of even-numbered years for a two-year term.

Meetings: 2nd and 4th Tuesdays at 7:00 PM, City Council Chambers, 7000 Bollinger Canyon Road

<u>City Council Members</u>	<u>Began serving</u>	<u>Expiration of term</u>
Mark Armstrong, Mayor	2021	2026
Robert Jweinat, Dist 1	2024	2028
Richard Adler, Dist 2	2025	2026
Marisol Rubio, Dist 4	2022	2026
Sridhar Verose, Dist 3	2020	2028

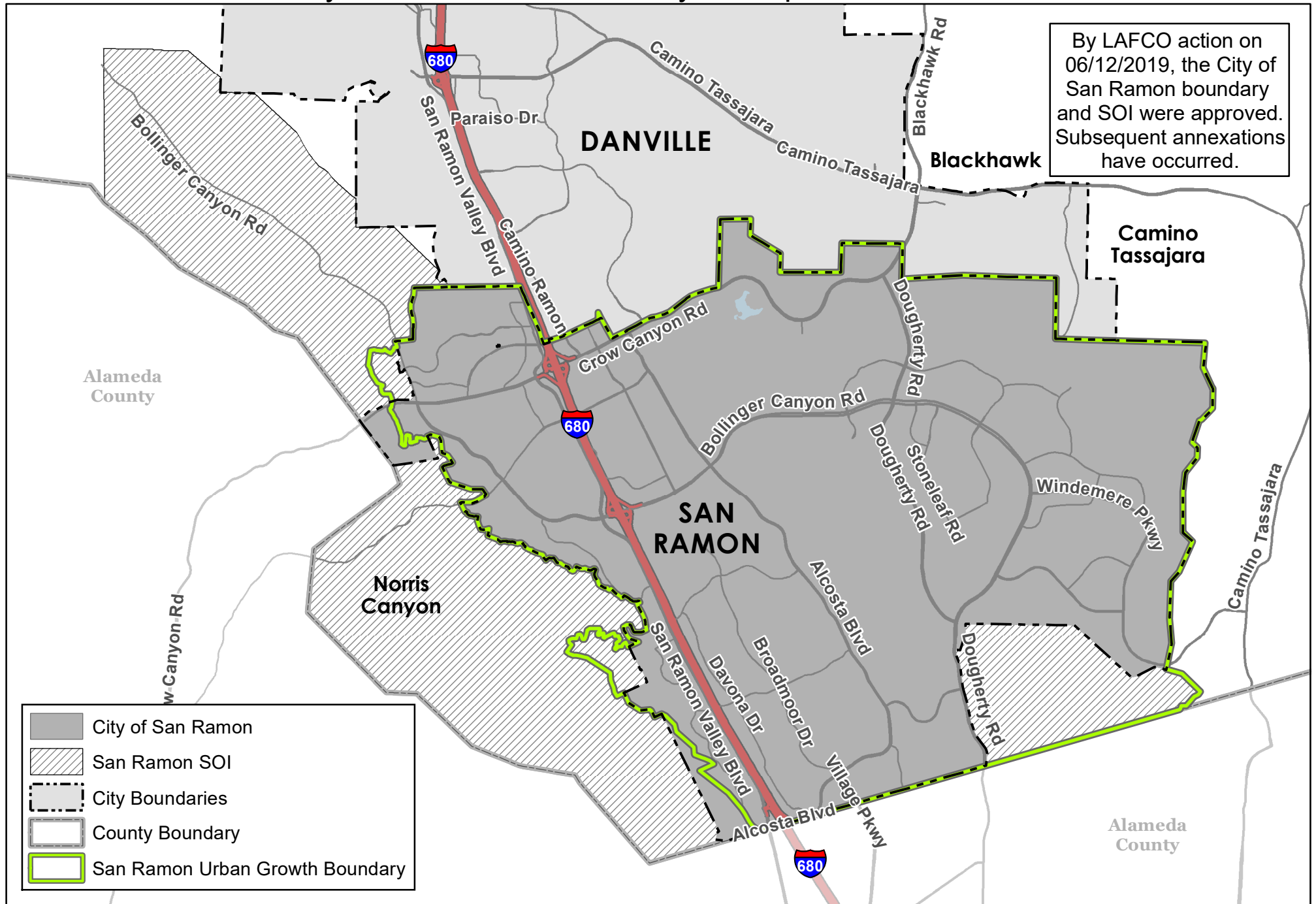
STAFF

Steven Spedowski	City Manager
Scott Koll	Assistant City Manager
Christina Franco	City Clerk
Martin Lysons	City Attorney
Debbie Chamberlain	Community Development Director
Denton Carlson	Chief of Police
Brian Bornstein	Public Works Director

INFORMATION

<u>Year Incorporated:</u>	1983
<u>Population:</u>	83,963 (2025)
<u>Registered Voters:</u>	51,487 (2025)
<u>Size:</u>	20.10 square miles
<u>Services Provided:</u>	City: Planning, building, transportation, engineering, public services, parks and community services, police, economic development Contractual: Fire and emergency medical services

City of San Ramon Boundary and Sphere of Influence



CITY OF WALNUT CREEK
General Law City, Government Codes §36501-36524

<u>Location of office</u>	1666 North Main Street Walnut Creek, CA 94596
<u>Telephone numbers</u>	(925) 943-5818
<u>FAX number</u>	(925) 943-5897
<u>Web page</u>	https://www.walnutcreekca.gov/
<u>E-mail address</u>	CityClerk@walnut-creek.org

CITY COUNCIL

Five members elected at large in November of even-numbered years for four-year terms; rotating mayor selected for one-year term

Meetings: 1st and 3rd Tuesdays at 6:00 PM, City Council Chambers, 1666 North Main Street

<u>City Council Members</u>	<u>Began serving</u>	<u>Expiration of term</u>
Cindy Darling, Mayor	2020	2028
Matt Francois	2018	2026
Craig De Vinney	2024	2028
Cindy Silva	2006	2026
Kevin Wilk, Mayor Pro Tem	2016	2028

<u>City Treasurer</u>	<u>Expiration of term</u>
Ronald M. Cassano	2026

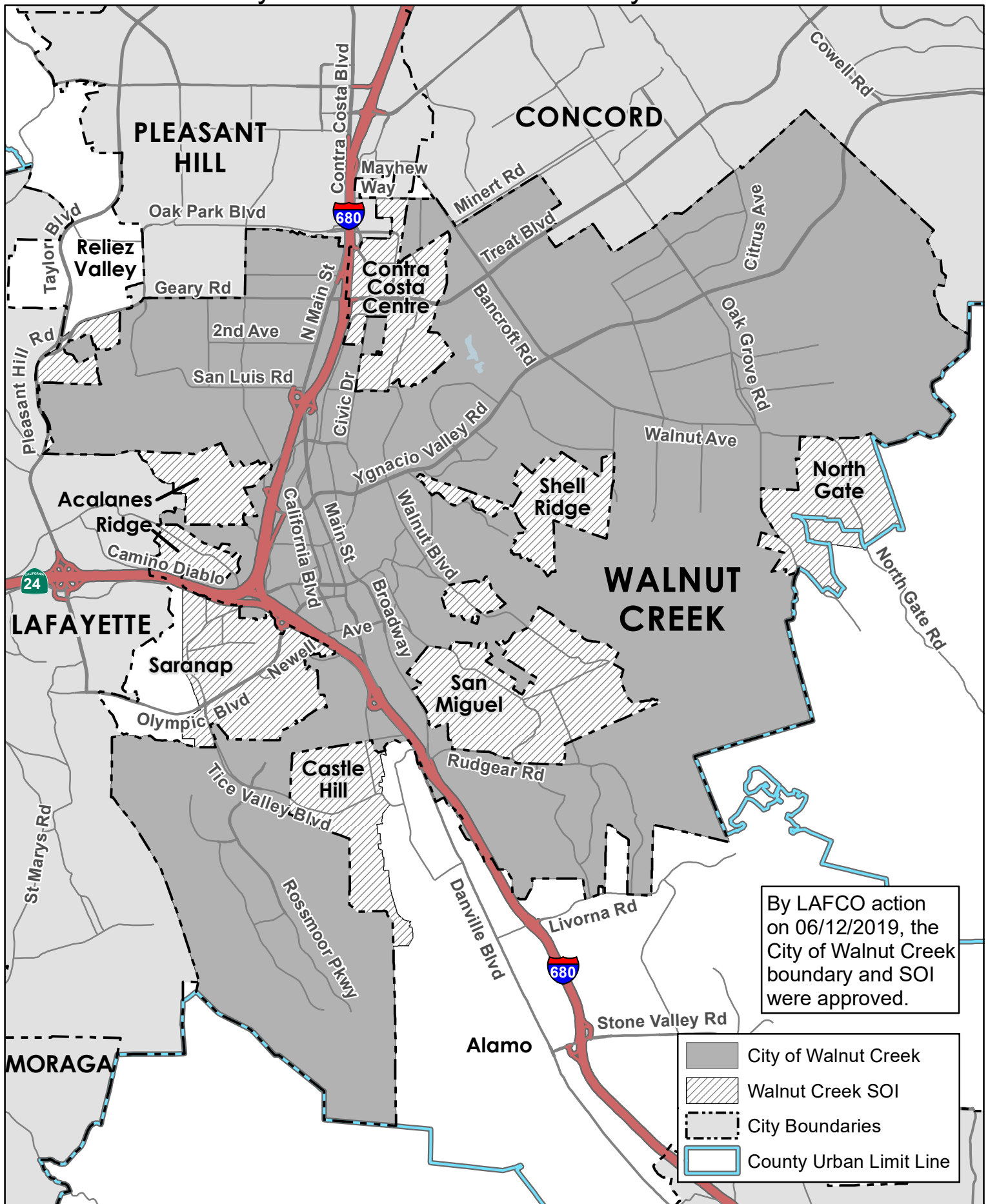
STAFF

Dan Buckshi	City Manager
Charles Ching	Assistant City Manager
Suzie Martinez	City Clerk
Steve Mattas	City Attorney
Erika Vandenbrande	Community Development Director
Jamie Knox	Chief of Police
Rich Payne	Public Works Director
Kirsten LaCasse	Admin Services Director
Trish Raver	Human Resources Director

INFORMATION

<u>Year Incorporated:</u>	1914
<u>Population:</u>	68,456(2025)
<u>Registered Voters:</u>	50,156 (2025)
<u>Size:</u>	Approximately 19.77 square miles
<u>Services Provided:</u>	City: Police, recreation, community center, public works including street maintenance, building inspection, comprehensive planning and land use control, land planning, engineering, street sweeping Contractual: Fire, library, solid waste disposal, water distribution

City of Walnut Creek Boundary and SOI



Section 2:

Cemetery Districts

This page left intentionally blank

Cemetery District

ALAMO-LAFAYETTE CEMETERY DISTRICT

(Health and Safety Code §9000 et seq.)

<u>Location</u>	3285 Mt. Diablo Blvd, Lafayette 94549 130 El Portal, Danville 94526
<u>Mailing address</u>	P.O. Box 1955 Lafayette, CA 94549-1955
<u>Telephone numbers</u>	(925) 284-1353
<u>FAX number</u>	(925) 284-4144
<u>Web page</u>	https://www.alamolafayettecemetery.com/
<u>E-mail address</u>	dm@alcdist.org

BOARD OF DIRECTORS

3 members appointed by Board of Supervisors for four-year terms

Meetings: 2nd Monday of each month, 1:00 PM

<u>District Board Members</u>	<u>Began serving</u>	<u>Expiration of term</u>
Paul W. Gardner	2024	01/2028
Mary McCosker	2014	09/2026
Steve Bolen	2025	01/2029

STAFF

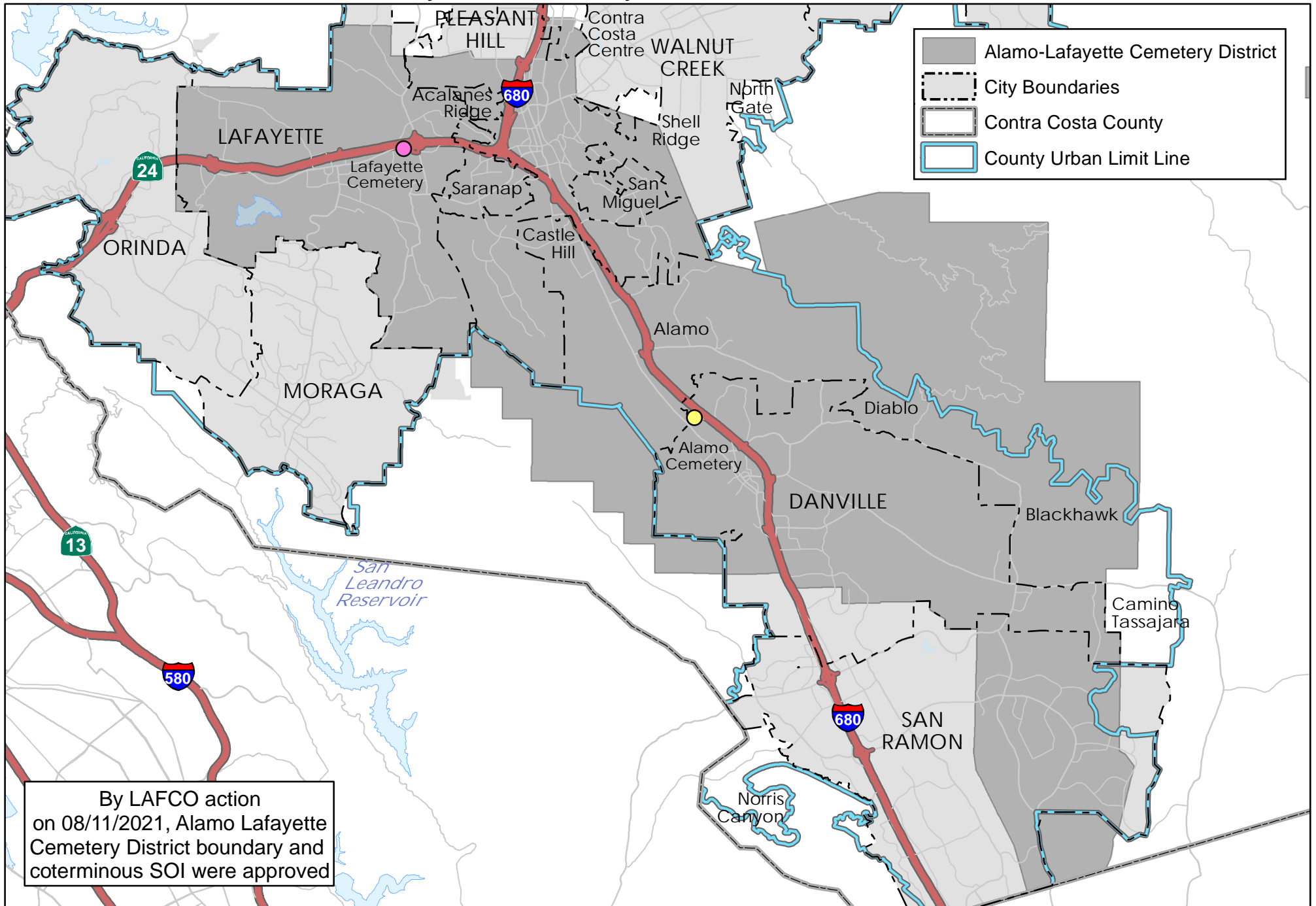
Patricia Howard	District Manager
Ian A. Rambarran, Klindest Attorneys	Legal Counsel

INFORMATION

<u>Year of First Burial:</u>	1854
<u>Year of Formation:</u>	1937
<u>Area Served:</u>	Alamo, Blackhawk, Danville, Diablo, Lafayette, Rossmoor and portions of Walnut Creek and San Ramon
<u>Population Served:</u>	162,700 (2025)
<u>Size:</u>	84.09 square miles
<u>Services provided:</u>	Interments, graves maintenance, record upkeep

May 2025

Alamo-Lafayette Cemetery District and Coterminous SOI



By LAFCO action
on 08/11/2021, Alamo Lafayette
Cemetery District boundary and
coterminous SOI were approved

Cemetery District

BYRON-BRENTWOOD-KNIGHTSEN UNION CEMETERY DISTRICT

(B-B-K Union Cemetery District)

(Health and Safety Code §9000 et seq.)

<u>Location of office</u>	11545 Brentwood Boulevard, Brentwood
<u>Mailing address</u>	P.O. Box 551
	Brentwood, CA 94513
<u>Telephone numbers</u>	(925) 634-4748
<u>FAX number</u>	(925) 634-9783
<u>Web page</u>	https://www.bbkucd.org/
<u>E-mail address</u>	dm@bbkucd.org

BOARD OF TRUSTEES

Appointed by Board of Supervisors for four-year terms of office
Terms run from January 1 to December 31

Meetings: Third Wednesday at 9:00 AM, at District office

<u>District Board Members</u>	<u>Began serving</u>	<u>Expiration of term</u>
Patricia Bristow, Chair	2014	2026
Emil Geddes	2022	2026
Michael Walko	2022	2026

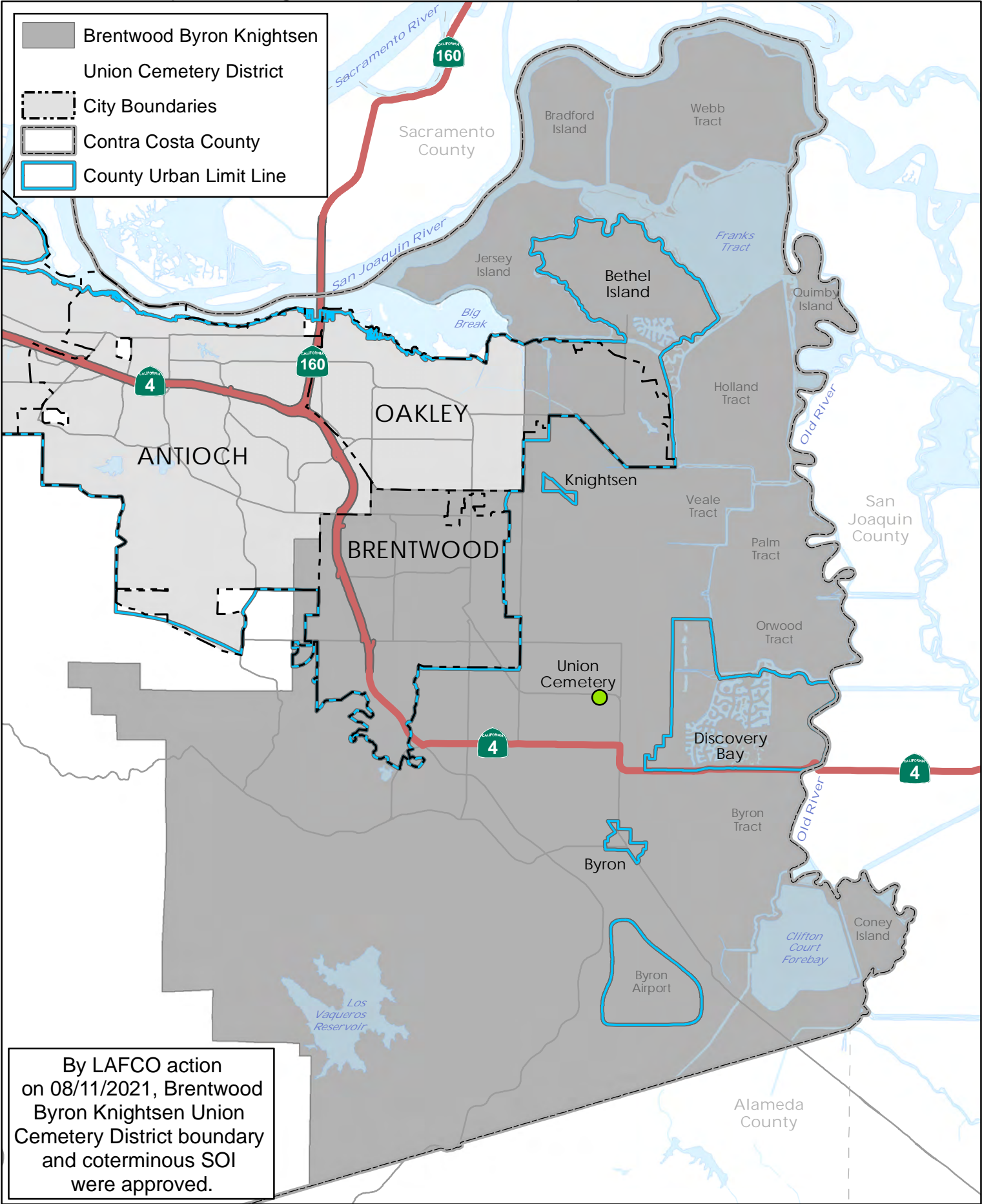
STAFF

Patricia Howard	District Manager
Aurora Garcia	Cemetery Services Coordinator
Mai Garcia	District Assistant
Ian Rambarran, Klinedinst Attorneys	Legal Counsel

INFORMATION

<u>Year of First Burial:</u>	1878; (Oldest Headstone 1867 from previous burial)
<u>Year of Formation:</u>	1928
<u>Area Served:</u>	Byron, Brentwood, Knightsen, Discovery Bay, Bethel Island, eastern most parts of Morgan Territory. Bordered by San Joaquin County, Alameda County, and Sacramento County.
<u>Population Served:</u>	70,000 (2025)
<u>Size:</u>	District includes far east Contra Costa County (Byron, Brentwood, Knightsen, Discovery Bay, Bethel Island, part of Oakley, Morgan Territory, Delta islands) and serves 202.57 square miles
<u>Services provided:</u>	Interments; maintaining grounds, structures and open space

Brentwood Byron Knightsen Union Cemetery District and Coterminous SOI



Section 3:

Community

Services Districts

This page left intentionally blank

Community Services District

CROCKETT COMMUNITY SERVICES DISTRICT

(Community Services District Law, Government Code §61000 et seq. & SB 135, Community Services District Law)

<u>Location of office</u>	850 Pomona Street, Crockett
<u>Mailing address</u>	P.O. Box 578
	Crockett, CA 94525
<u>Telephone numbers</u>	(510) 787-2992
<u>FAX number</u>	(510) 787-2459
<u>Web page</u>	www.town.crockett.ca.us
<u>E-mail address</u>	manager@town.crockett.ca.us

BOARD OF DIRECTORS

Five members elected at large for four-year terms

Meetings: 4th Wednesday of each month at 7:00 p.m.
Crockett Community Center, 850 Pomona Avenue

<u>District Board Members</u>	<u>Began serving</u>	<u>Expiration of term</u>
Luigi Barassi, Vice President	2016	12/2028
Dale McDonald, President	2024	12/2028
John Mackenzie	2011	12/2026
Gaunt Murdock	2024	12/2026
Nick Spinner	2023	12/2026

STAFF

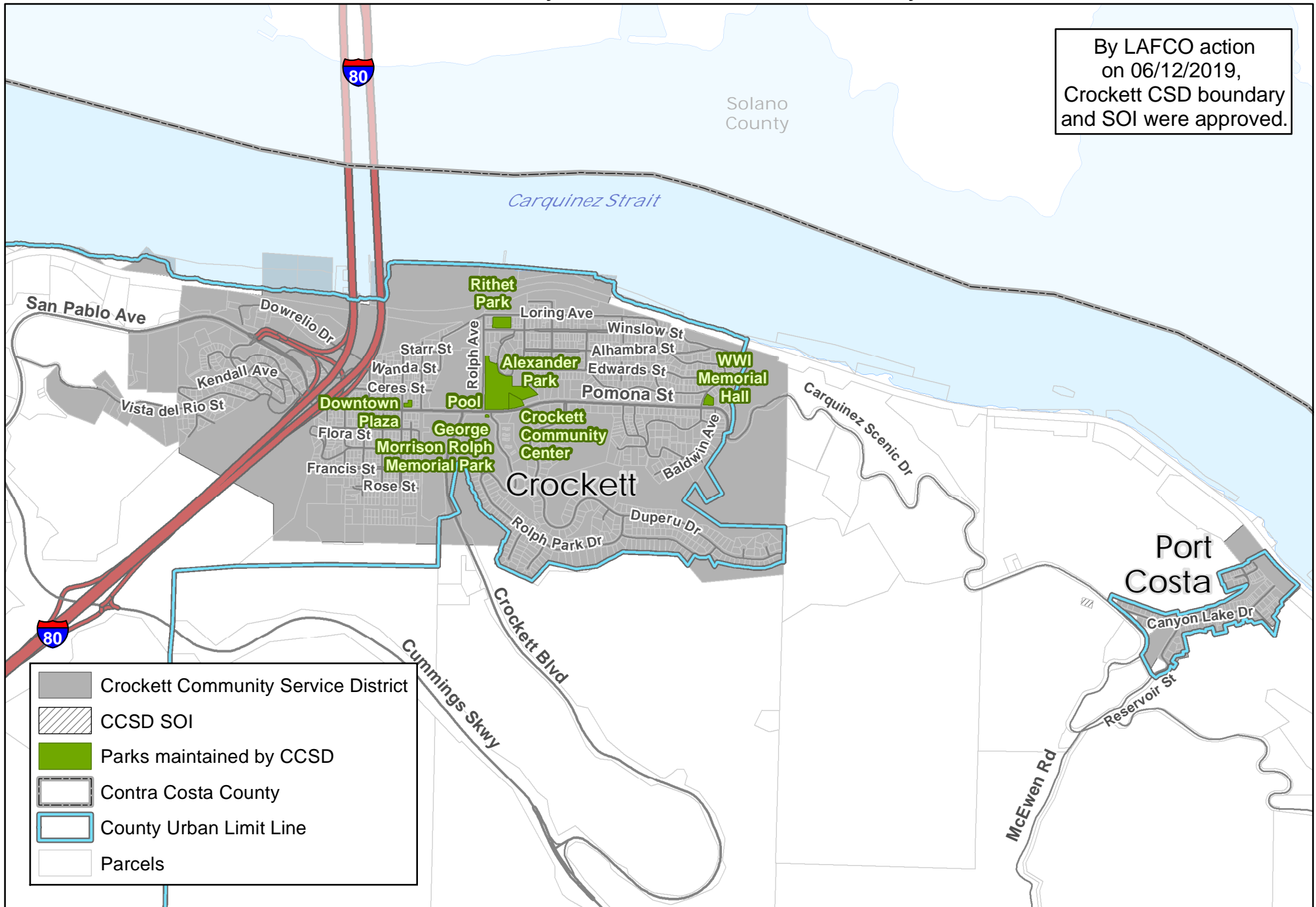
Jena Goodman	General Manager
James Barnhill	Sanitary Department Manager
Susan Witschi	Facilities Manager
Alisa Maria	Recreation Department Manager
Richard Pio-Roda	Legal Counsel

INFORMATION

<u>Year Formed:</u>	2006
<u>Area Served:</u>	Crockett and Port Costa
<u>Population Served:</u>	3,300 (approximately, per CCSD Website)
<u>Registered Voters:</u>	2533 (2025 CCC Elections)
<u>Size:</u>	1.08 square miles
<u>Services provided:</u>	Recreation; sewage collection, treatment and disposal; lighting; landscaping

Crockett Community Service District Boundary and SOI

By LAFCO action
on 06/12/2019,
Crockett CSD boundary
and SOI were approved.



Community Services District

DIABLO COMMUNITY SERVICES DISTRICT

(Community Services District Law, Government Code §61000 et seq. & SB 135, Community Services District Law)

<u>Location of office</u>	Diablo, CA 94528
<u>Mailing address</u>	P.O. Box 321 Diablo, CA 94528
<u>Telephone numbers</u>	(925) 683-4956
<u>FAX number</u>	NA
<u>Web page</u>	www.diablocsd.org
<u>E-mail address</u>	generalmanager@diablocsd.org

BOARD OF DIRECTORS

Five members elected at large for four-year terms

Meetings: 2nd Monday of the Month

<u>District Board Members</u>	<u>Began serving</u>	<u>Expiration of term</u>
Matthew Cox, President	2020	2028
Greg Lorenz, Vice President	2022	2026
Christine Chartier, Secretary	2022	2026
Jerry Slavonia	2022	2026
Phil Luecht	2024	2028

STAFF

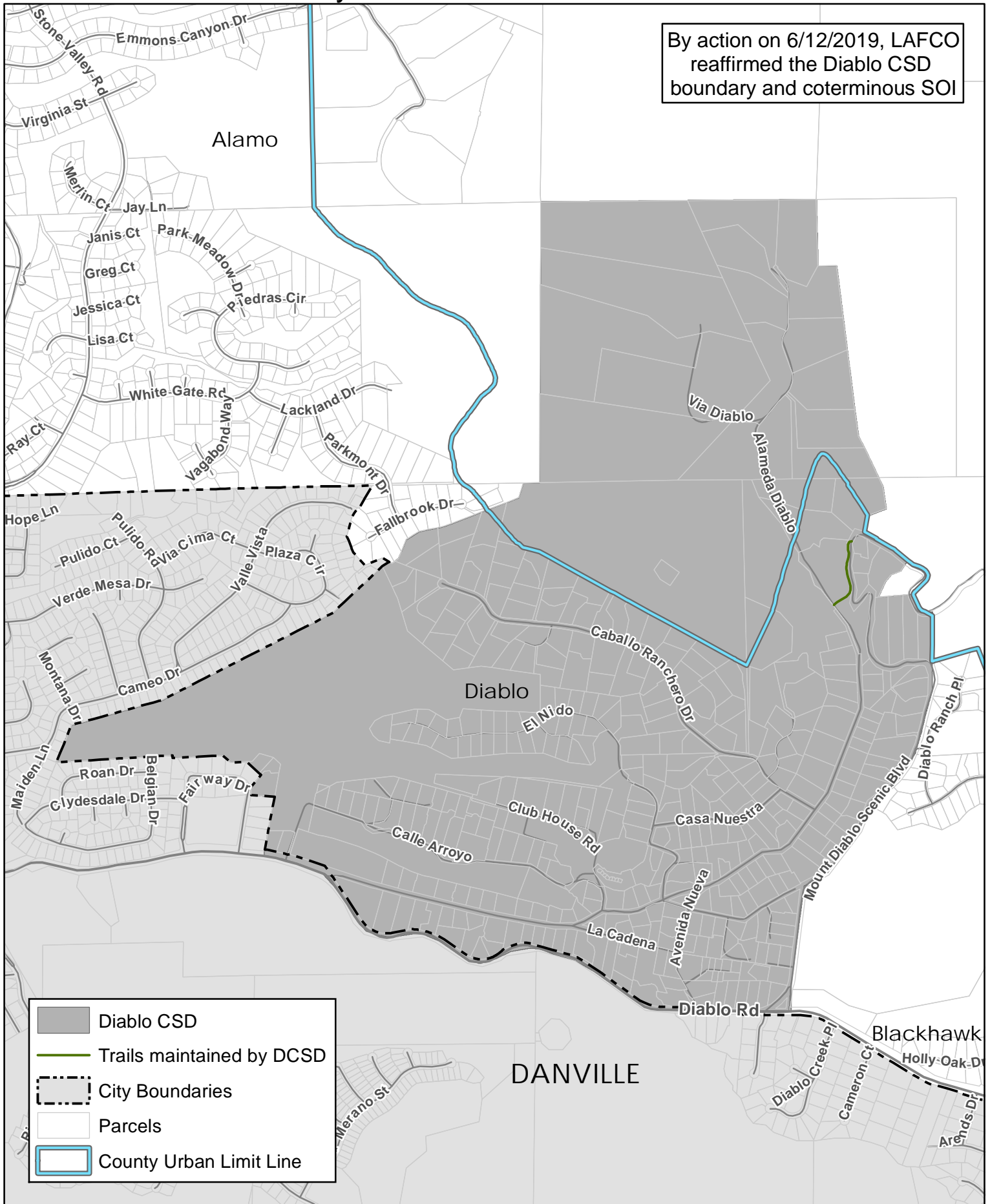
Kathy Torru	General Manager
Kathy Torru	Clerk of the Board
Zach Scalzo	Legal Counsel

INFORMATION

<u>Year Formed:</u>	1969, as successor to Diablo Public Utility District
<u>Area Served:</u>	Diablo is located north of Diablo Road, west of Mt. Diablo Scenic, south of Mt. Diablo State Park, and west of Cameo Acres.
<u>Population Served:</u>	1501 (California Demographics)
<u>Registered Voters:</u>	826 (2025 CCC Elections)
<u>Size:</u>	1.17 square miles
<u>Services provided:</u>	Police/security services and road, bridge and culvert maintenance by contract, recreation, street lighting and Municipal Advisory Council.

Diablo Community Services District and Coterminous SOI

By action on 6/12/2019, LAFCO reaffirmed the Diablo CSD boundary and coterminous SOI



Community Services District

TOWN OF DISCOVERY BAY COMMUNITY SERVICES DISTRICT

(Community Services District Law, Government Code §61000 et seq. & SB 135, Community Services District Law)

<u>Location of office and mailing address</u>	1800 Willow Lake Road Discovery Bay, CA 94505
<u>Telephone numbers</u>	(925) 634-1131
<u>FAX number</u>	(925) 513-2705
<u>Web page</u>	www.toddb.ca.gov
<u>E-mail address</u>	dbreitstein@toddb.ca.gov

BOARD OF DIRECTORS

Five members elected at large for four-year terms

Meetings: 1st and 3rd Wednesdays at 7:00PM, Discovery Bay Community Center,
1601 Discovery Bay Blvd., Discovery Bay

<u>District Board Members</u>	<u>Began serving</u>	<u>Expiration of term</u>
Kevin Graves	2009	12/2026
Bryon Gutow, Vice-President	2018	12/2026
Ashley Porter	2020	12/2026
Carolyn Graham, President	2020	12/2028
Lesley Belcher	2024	12/2028

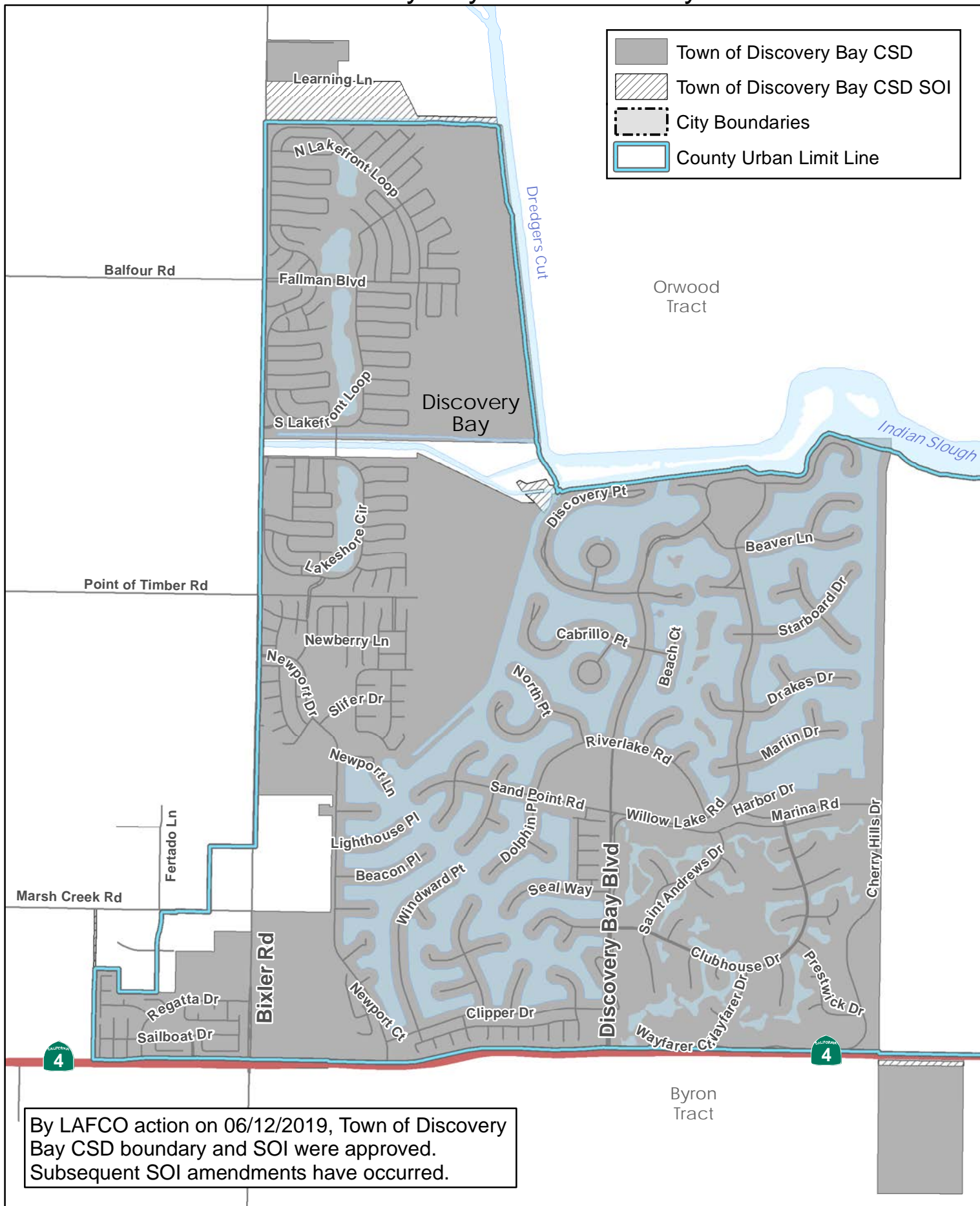
STAFF

Dina Breitstein	General Manager/ District Secretary
Andy Pinasco	Legal Counsel

INFORMATION

<u>Year Formed:</u>	1998
<u>Area Served:</u>	Discovery Bay
<u>Population Served:</u>	15,000 (2023-24 TODBCSD FY Adopted Budget Report)
<u>Registered Voters:</u>	10,722 (2025 CCC Elections)
<u>Size:</u>	4.76 square miles
<u>Services provided:</u>	Water supply; sewage collection, treatment and disposal; levee maintenance; parks and recreation, lighting, landscaping, maintenance, advisory function (advisory council)

Town of Discovery Bay CSD Boundary and SOI



Community Services District

DUBLIN SAN RAMON SERVICES DISTRICT

(Community Services District Law, Government Code §61000 et seq. & SB 135, Community Services District Law)

<u>Location of office and mailing address</u>	7051 Dublin Boulevard Dublin, CA 94568
<u>Telephone number</u>	(925) 828-0515
<u>FAX number</u>	(925) 829-1180
<u>Web page</u>	www.dsrsd.com
<u>E-mail address</u>	contact@dsrsd.com

BOARD OF DIRECTORS

Five members elected by division for four-year terms

Meetings: 1st and 3rd Tuesday of each month; 6:00 PM

<u>District Boardmembers</u>	<u>Began serving</u>	<u>Expiration of term</u>
Dinesh Govindarao (Div 1)	2023	2028
Ann Marie Johnson (Div 2)	2018	2026
Richard M. Halket, Vice President (Div 3)	2004	2028
Georgian M. Vonheeder-Leopold (Div 4)	2009	2026
Arun Goel, President (Div 5)	2021	2028

STAFF

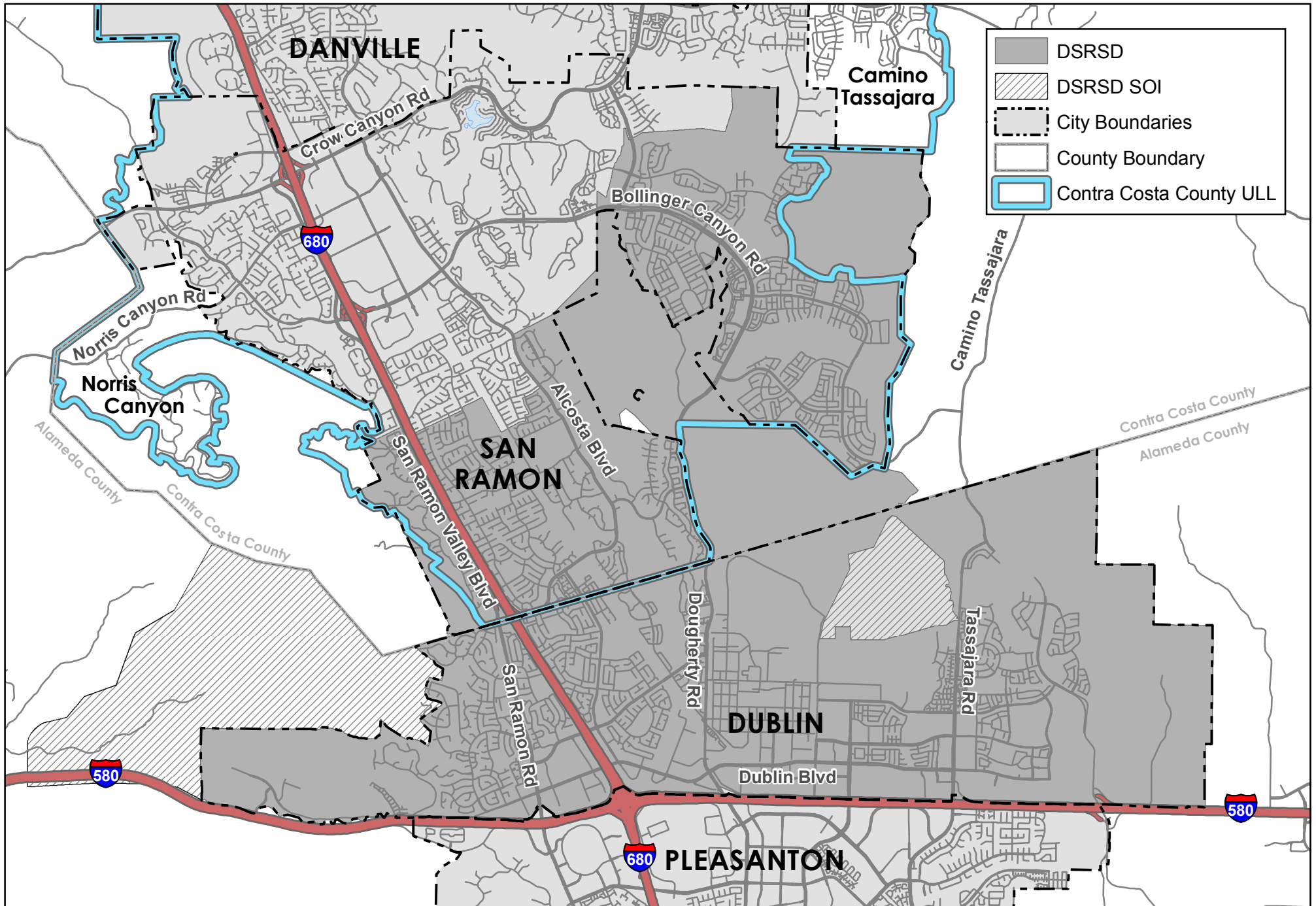
Jan Lee, P.E.	General Manager
Nicole Genzale, CMC	District Secretary
Douglas E. Coty	General Counsel

INFORMATION

<u>Year Formed:</u>	1953
<u>Area Served:</u>	Dublin, portions of San Ramon, and Pleasanton (wastewater treatment by contract)
<u>Population Served:</u>	192,900 (DSRSD Website)
<u>Registered Voters:</u>	86,184 (2025 CCC Elections)
<u>Size:</u>	Approximately 26.92 square miles
<u>Services provided:</u>	Water supply; water recycling; wastewater collection, treatment and disposal

May 2025

Dublin San Ramon Services District



Community Services District

***KENSINGTON POLICE PROTECTION AND
COMMUNITY SERVICES DISTRICT***

(Community Services District Law, Government Code §61000 et seq. & SB 135, Community Services District Law)

<u>Temporary Office Location</u>	10940 San Pablo Avenue El Cerrito, CA 94530
<u>Telephone numbers</u>	(510) 526-4141
<u>FAX number</u>	(510) 526-1028
<u>Web page</u>	www.kppcsd.org
<u>E-mail address</u>	llewis@kppcsd.org

BOARD OF DIRECTORS

Five members elected at large for four-year terms

Meetings: Monthly on the second Thursday

<u>District Board Members</u>	<u>Began serving</u>	<u>Expiration of term</u>
Alexandra Aquino-Fike, Vice President	12/2022	12/2026
Sarah Gough	12/2022	12/2026
Sylvia Hacaj	12/2024	12/2028
David Spath, President	12/2024	12/2028
Cassandra Duggan	12/2022	12/2026

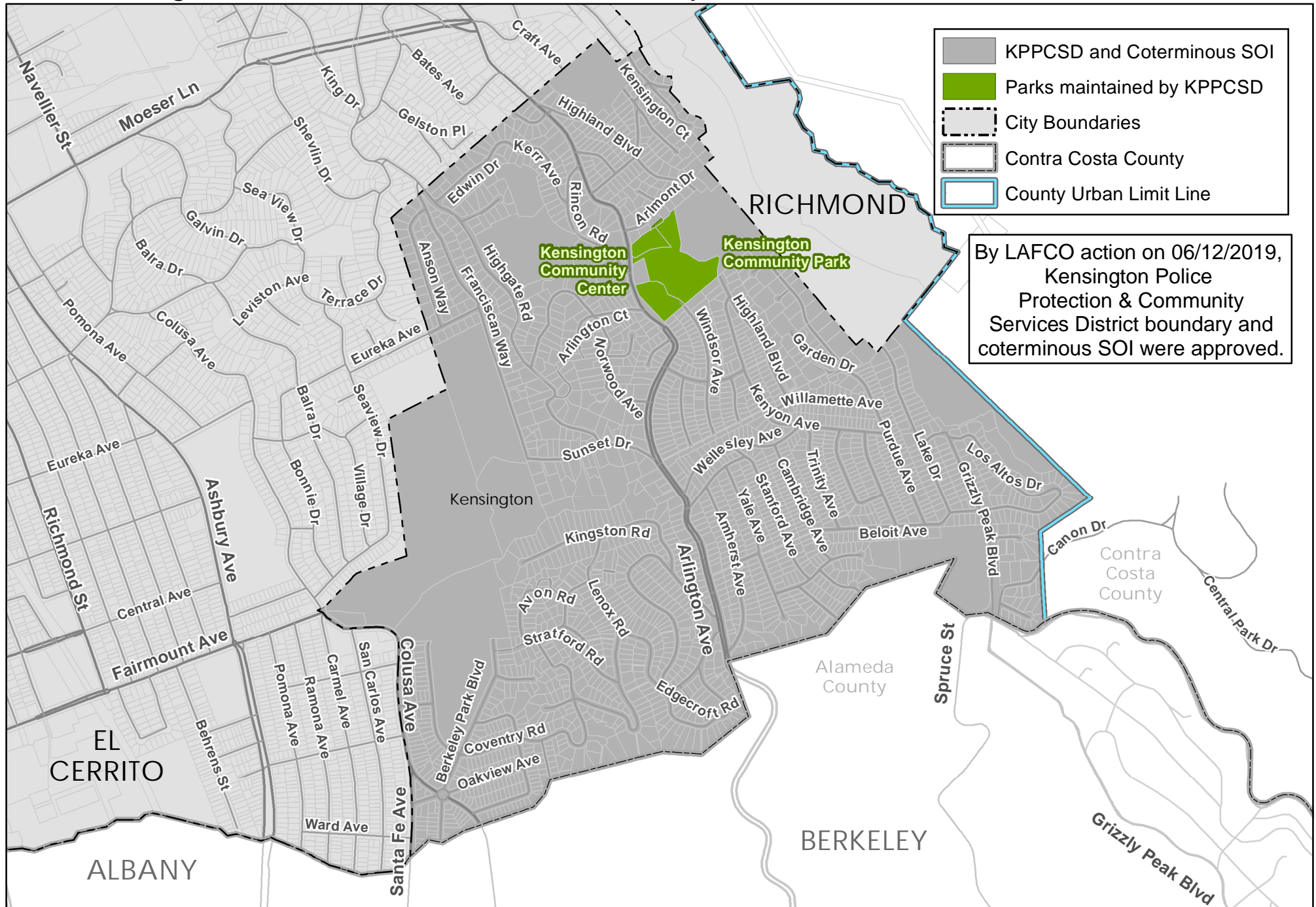
STAFF

David Aranda	Interim General Manager
Michael Gancasz	Chief of Police
Lynelle Lewis	District Clerk of the Board
Lisa Mundis	Finance Director
Ann Danforth	Legal Counsel

INFORMATION

<u>Year Formed:</u>	1946/1952
<u>Area Served:</u>	Kensington
<u>Population Served:</u>	5,075 (2025 KPPCSD Website)
<u>Registered Voters:</u>	4,365 (2025 CCC Elections)
<u>Size:</u>	0.97 square miles
<u>Services provided:</u>	Local law enforcement; parks and recreation; solid waste collection

Kensington Police Protection and Community Services District and Coterminous SOI



Section 4:

County

Service Areas (CSA's)

This page left intentionally blank

County Service Area

COUNTY SERVICE AREA D-2 (Walnut Creek, City Ordinance #1078)

(County Service Area Law, Government Code §25210 et seq.)

Location of office

Public Works Department
Flood Control Division
County of Contra Costa
255 Glacier Drive
Martinez, CA 94553-4897

Telephone numbers

(925) 313-2000

FAX number

(925) 313-2333

Web page

www.contracosta.ca.gov/227/Public-Works

E-mail address

Warren.lai@pw.cccounty.us

BOARD OF DIRECTORS

The County Board of Supervisors is the governing board

Meetings: Tuesdays beginning at 9:00 AM

STAFF

Warren Lai
Clerk of the Board of Supervisors
Thomas L. Geiger

Chief Engineer
Clerk of the Board
Legal Counsel

INFORMATION

Year formed:

1968

Area Served:

Walnut Creek

Population Served:

9715 (US Census Bureau/DCD Staff analysis)

Size:

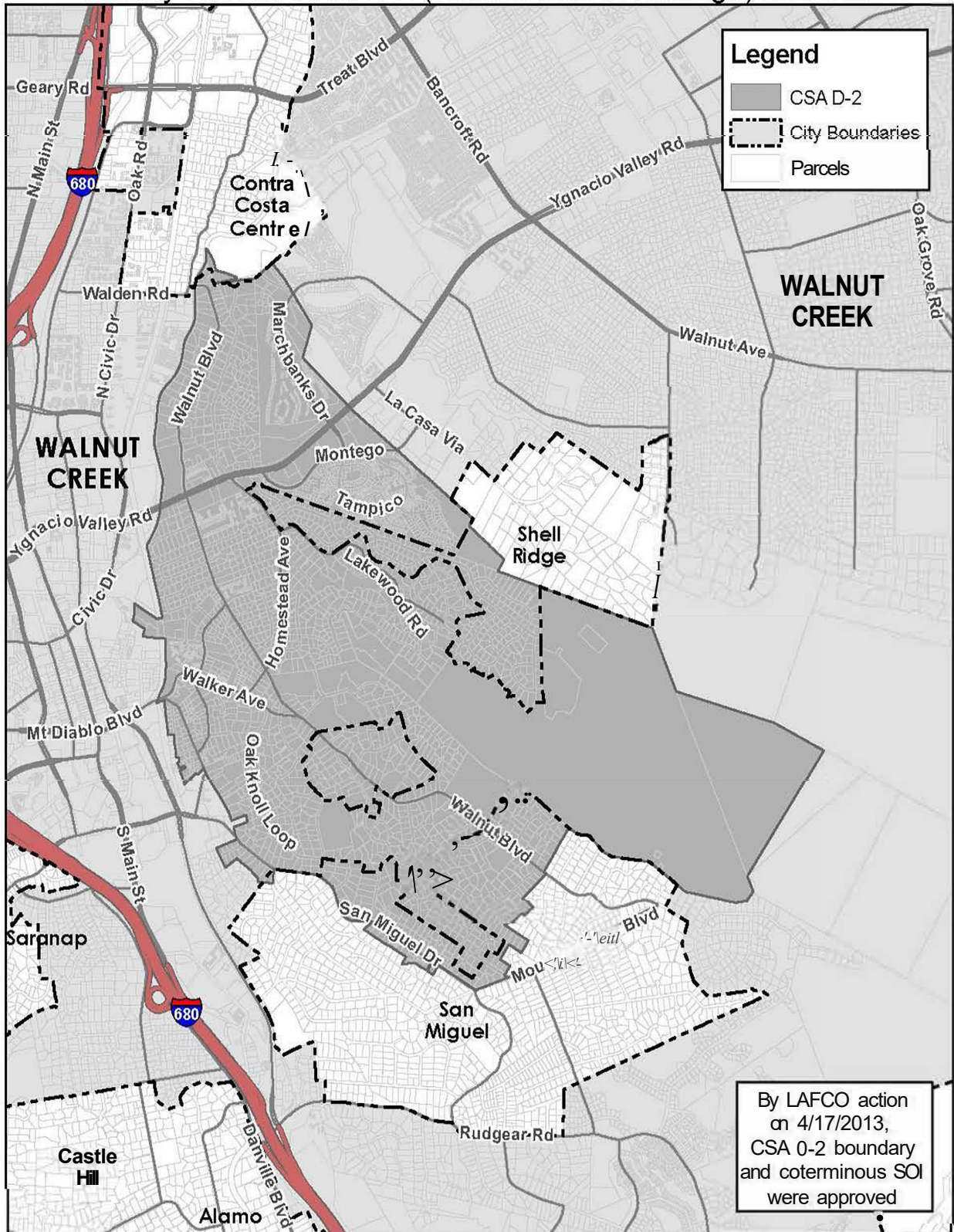
Approximately 2.46 square miles

Types of services provided:

Master drainage plan, drainage corrections

May 2025

County Service Area D-2 (Walnut Creek Drainage) and SOI



Map created 05/13/2013
by Contra Costa County GIS Group
31.5941791N 122.0703759W

This map or dataset is provided by the Contra Costa County Department of Conservation and Development with data from the Contra Costa County GIS Program. Some data may be derived from the County's official records. While the County makes every effort to ensure the accuracy of the data, the County does not warrant the accuracy of the data. This map contains copyrighted information and may not be used, in whole or in part, for any purpose other than that for which it was created. Users of this map should understand that the County does not assume any liability for any errors or omissions.

Feet
0 1,000 2,000 4,000



County Service Area

COUNTY SERVICE AREA EM-1 (Countywide) *(County Service Area Law, Government Code §25210 et seq.)*

Location of office

Health Services Department
Emergency Medical Services
County of Contra Costa
777 Arnold Drive, Suite 110
Martinez, CA 94553

Telephone numbers

(925) 608-5454

FAX number

(925) 228-2492

Web page

<https://cchealth.org/ems/>

E-mail address

Marshall.Bennett@cchealth.org

BOARD OF DIRECTORS

The Board of Supervisors is the governing board

Meetings: Tuesdays beginning at 9:30 AM

STAFF

Marshall Bennett
Clerk of the Board of Supervisors
Thomas L Geiger, County Counsel

Director
Clerk of the Board
Legal Counsel

INFORMATION

Year formed:

1989

Area Served:

Contra Costa County

Population Served:

1,155,025 (California Demographics)

Size:

806.53± square miles

Types of services provided:

Statutory and Regulatory oversight of local EMS system through local policy and local county ordinance. Local oversight includes but is not limited to: (1) Emergency and non-emergency ambulance response and transport (2) First-responder agencies (3) Emergency Medical Dispatch (EMD) (4) Specialty systems of care facility designations and oversight: Trauma, High Risk Heart Attack (STEMI), and Stroke. (5) Medical Health Disaster Coordination (6) *HeartSafe* Communities (7) Public Safety First Aid AED (8) Prehospital Patient Safety and Quality Improvement (9) Base hospital designation (10) Statutory Medical Control of EMS system

Map created 7/10/2009
by Contra Costa County Community Development, GIS Group
651 Pine Street, 4th Floor North Wing, Martinez, CA 94553-0095
37:59:48.455N 122:06:35.384W

This map was created by the Contra Costa County Community Development Department with data from the Contra Costa County GIS Program. Some base data, primarily City Limits, is derived from the CA State Board of Equalization's tax rate areas. While obligated to use this data the County assumes no responsibility for its accuracy. This map contains copyrighted information and may not be altered. It may be reproduced in its current state if the source is cited. Users of this map agree to read and accept the County of Contra Costa disclaimer of liability for geographic information.

Exhibit 2A-A

This map was created by the Contra Costa County Community Development Department with data from the Contra Costa County GIS Program. Some base data, primarily City Limits, is derived from the CA State Board of Equalization's tax rate areas. While obligated to use this data the County assumes no responsibility for its accuracy. This map contains copyrighted information and may not be altered. It may be reproduced in its current state if the source is cited. Users of this map agree to read and accept the County of Contra Costa disclaimer of liability for geographic information.



County Service Area

COUNTY SERVICE AREA L-100

(County Service Area Law, Government Code §25210 et seq.)

Location of office and mailing address

Public Works Department
Attn: Special Districts Unit
County of Contra Costa
255 Glacier Drive
Martinez, CA 94553-4897

Telephone numbers

(925) 313-2299

FAX number

(925) 313-2333

Web page

www.co.contra-costa.ca.us

E-mail address

Rochelle.Johnson@pw.cccounty.us

BOARD OF DIRECTORS

The Board of Supervisors is the governing board

Meetings: Tuesdays beginning at 9:30 AM

STAFF

Rochelle Johnson, Special Districts Manager
Clerk of the Board of Supervisors
Thomas L. Geiger, County Counsel

General Manager
Clerk of the Board
Legal Counsel

INFORMATION

Year formed:

1986 (reorganized)

Area Served:

Contra Costa County

Population Served:

178,527 (CCC PWD/DCD Staff analysis)

Size:

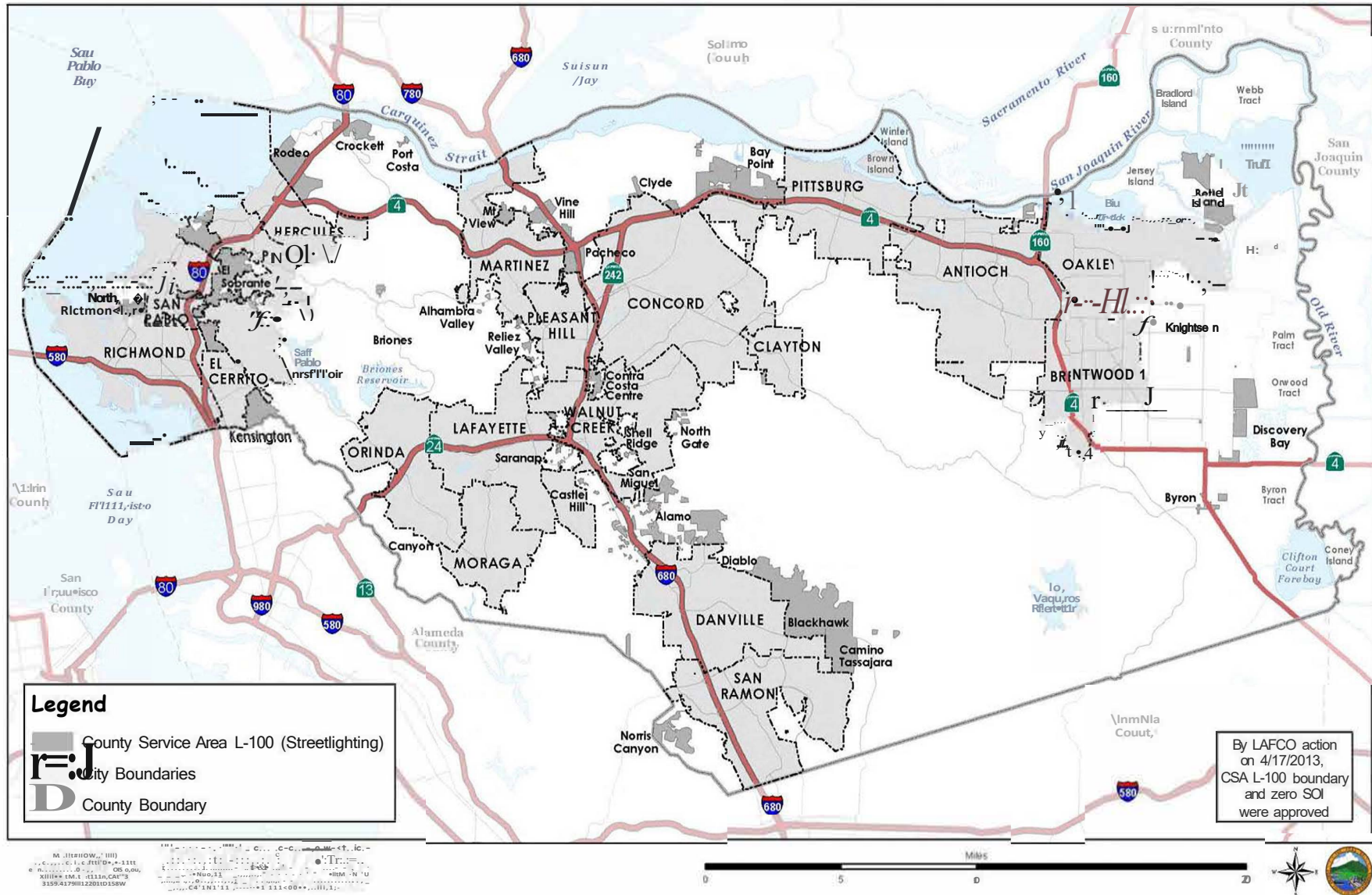
Approximately 28.97 square miles in developed and developing portions of the unincorporated areas

Services provided:

Public street lighting

May 2025

County Service Area L-100 (Streetlighting) and Zero SOI



County Service Area

COUNTY SERVICE AREA LIB-2 (Rancho El Sobrante)

(County Service Area Law, Government Code §25210.18)

<u>Location of office</u>	777 Arnold Drive, Suite 210 Martinez, CA 94553
<u>Telephone numbers</u>	(925) 608-7700
<u>FAX number</u>	(925) 608-7761
<u>Web page</u>	https://ccclib.org
<u>E-mail address</u>	admin@library.cccounty.us

BOARD OF DIRECTORS

The Board of Supervisors is the governing board

Meetings: Tuesdays beginning at 9:30 AM

STAFF

Alison McKee
Clerk of the Board of Supervisors
Thomas L. Geiger, County Counsel

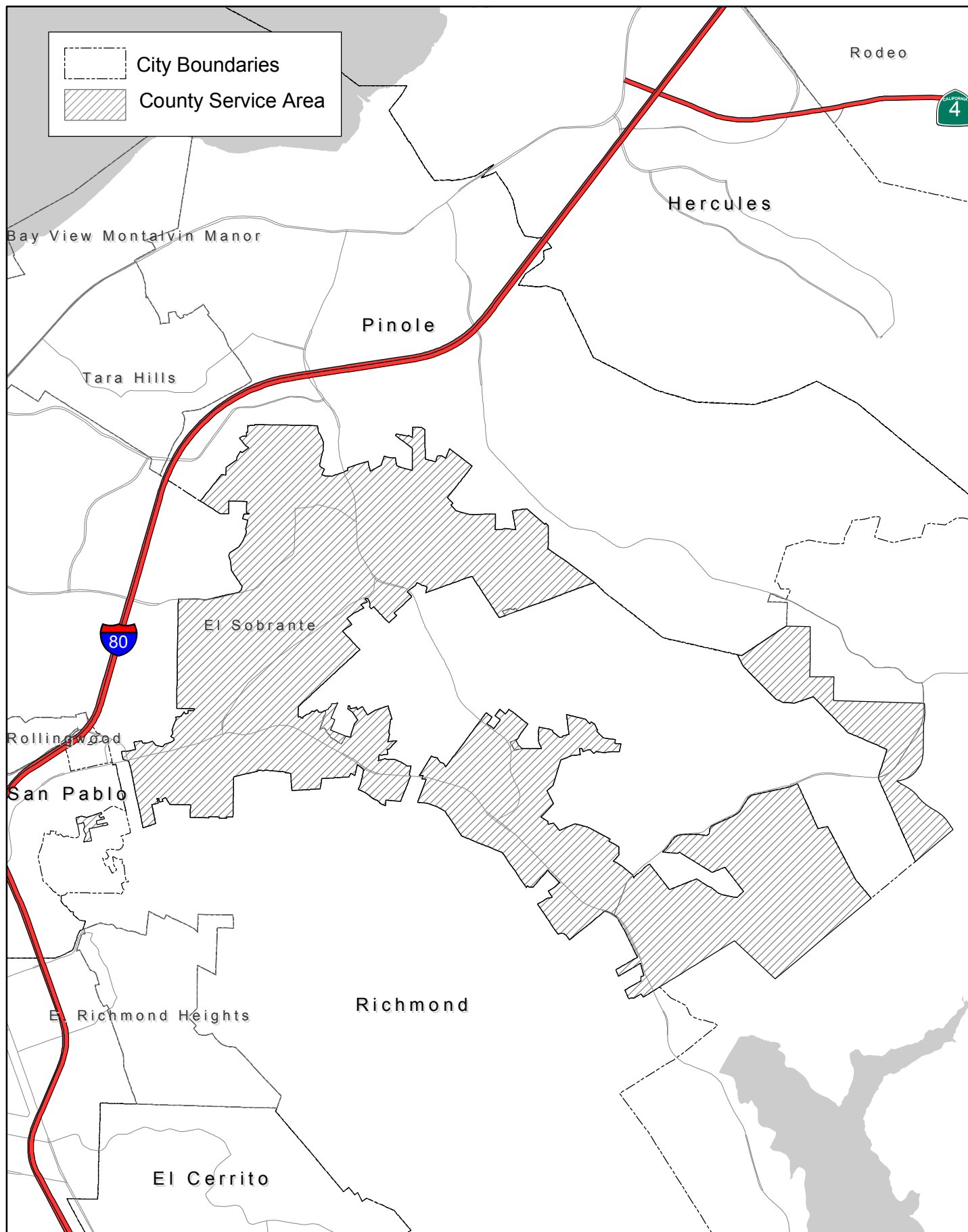
County Librarian
Clerk of the Board
Legal Counsel

INFORMATION

<u>Year formed:</u>	1958 (El Sobrante Library was constructed in 1961)
<u>Area Served:</u>	The unincorporated community of El Sobrante
<u>Population Served:</u>	15,845 (US Census Bureau/DCD Staff analysis)
<u>Size:</u>	3.88+ square miles
<u>Services provided:</u>	Library services

May 2025

County Service Area LIB-2 (Rancho El Sobrante)



County Service Area

COUNTY SERVICE AREA LIB-10 (City of Pinole)

(County Service Area Law, Government Code §25210.18)

<u>Location of office</u>	777 Arnold Drive, Suite 210 Martinez, CA 94553
<u>Telephone numbers</u>	(925) 608-7700
<u>FAX number</u>	(925) 608-7761
<u>Web page</u>	https://ccclib.org
<u>E-mail address</u>	admin@library.cccounty.us

BOARD OF DIRECTORS

The Board of Supervisors is the governing board

Meetings: Tuesdays beginning at 9:30 AM

STAFF

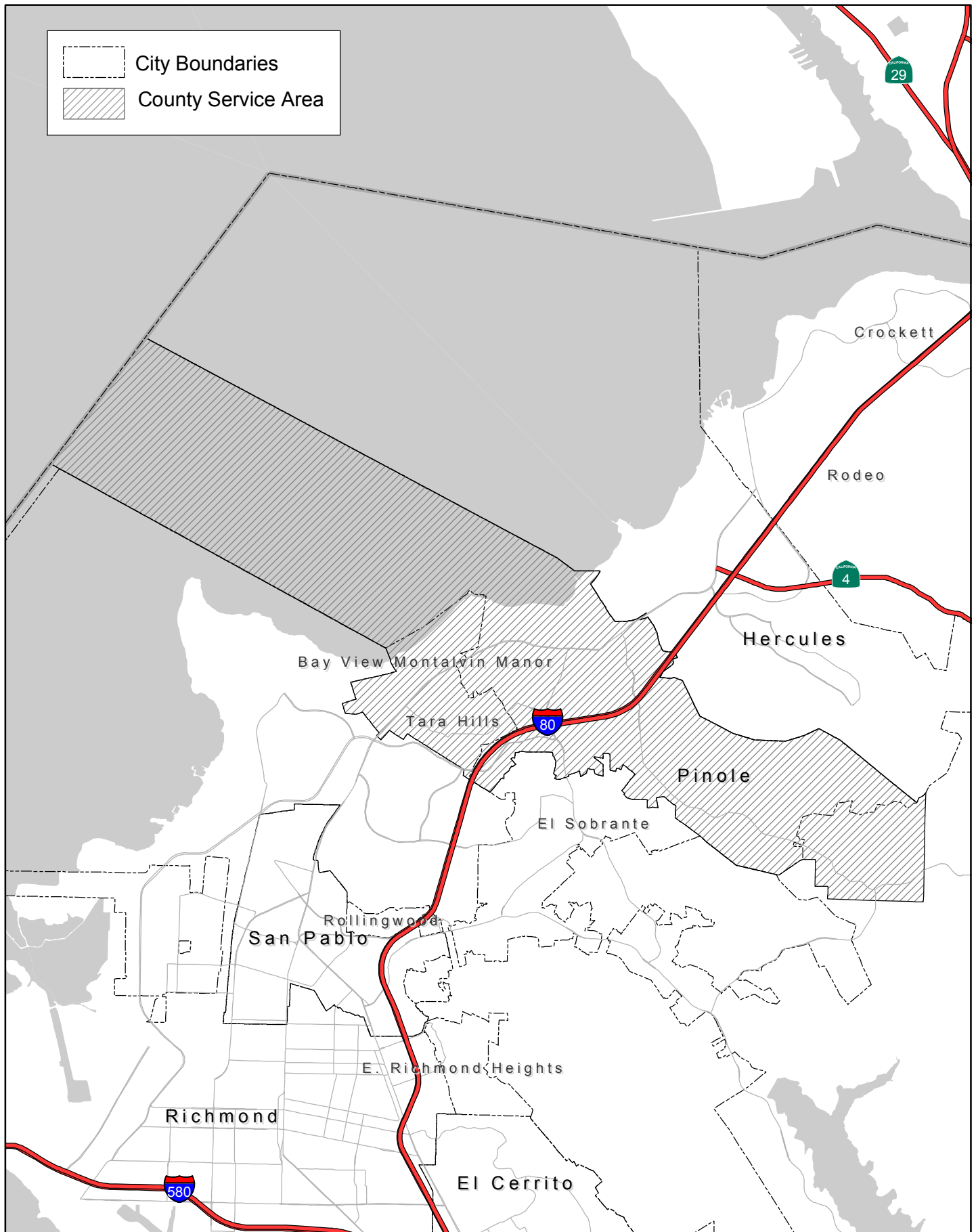
Alison McKee	County Librarian
Clerk of the Board of Supervisors	Clerk of the Board
Thomas L. Geiger, County Counsel	Legal Counsel

INFORMATION

<u>Year formed:</u>	1966 (Pinole Library was built in 1974 and is owned by Contra Costa County)
<u>Area Served:</u>	City of Pinole and nearby unincorporated areas
<u>Population Served:</u>	28,360 (US Census Bureau/DCD Staff analysis)
<u>Size:</u>	13.99± square miles
<u>Services provided:</u>	Library services

May 2025

County Service Area LIB-10 (City of Pinole)



Map created 4/22/2009

by Contra Costa County Community Development, GIS Group
651 Pine Street, 4th Floor North Wing, Martinez, CA 94553-0095
37:59:48.455N 122:06:35.384W

This map was created by the Contra Costa County Community Development Department with data from the Contra Costa County GIS Program. Some base data, primarily City Limits, is derived from the CA State Board of Equalization's tax rate areas. While obligated to use this data the County assumes no responsibility for its accuracy. This map contains copyrighted information and may not be altered. It may be reproduced in its current state if the source is cited. Users of this map agree to read and accept the County of Contra Costa disclaimer of liability for geographic information.

0 0.45 0.9 1.8 Miles



County Service Area

COUNTY SERVICE AREA LIB-12 (Town of Moraga)

(County Service Area Law, Government Code §25210.18)

<u>Location of office</u>	777 Arnold Drive, Suite 210 Martinez, CA 94553
<u>Telephone numbers</u>	(925) 608-7700
<u>FAX number</u>	(925) 608-7761
<u>Web page</u>	https://ccclib.org
<u>E-mail address</u>	admin@library.cccounty.us

BOARD OF DIRECTORS

The Board of Supervisors is the governing board

Meetings: Tuesdays beginning at 9:30 AM

STAFF

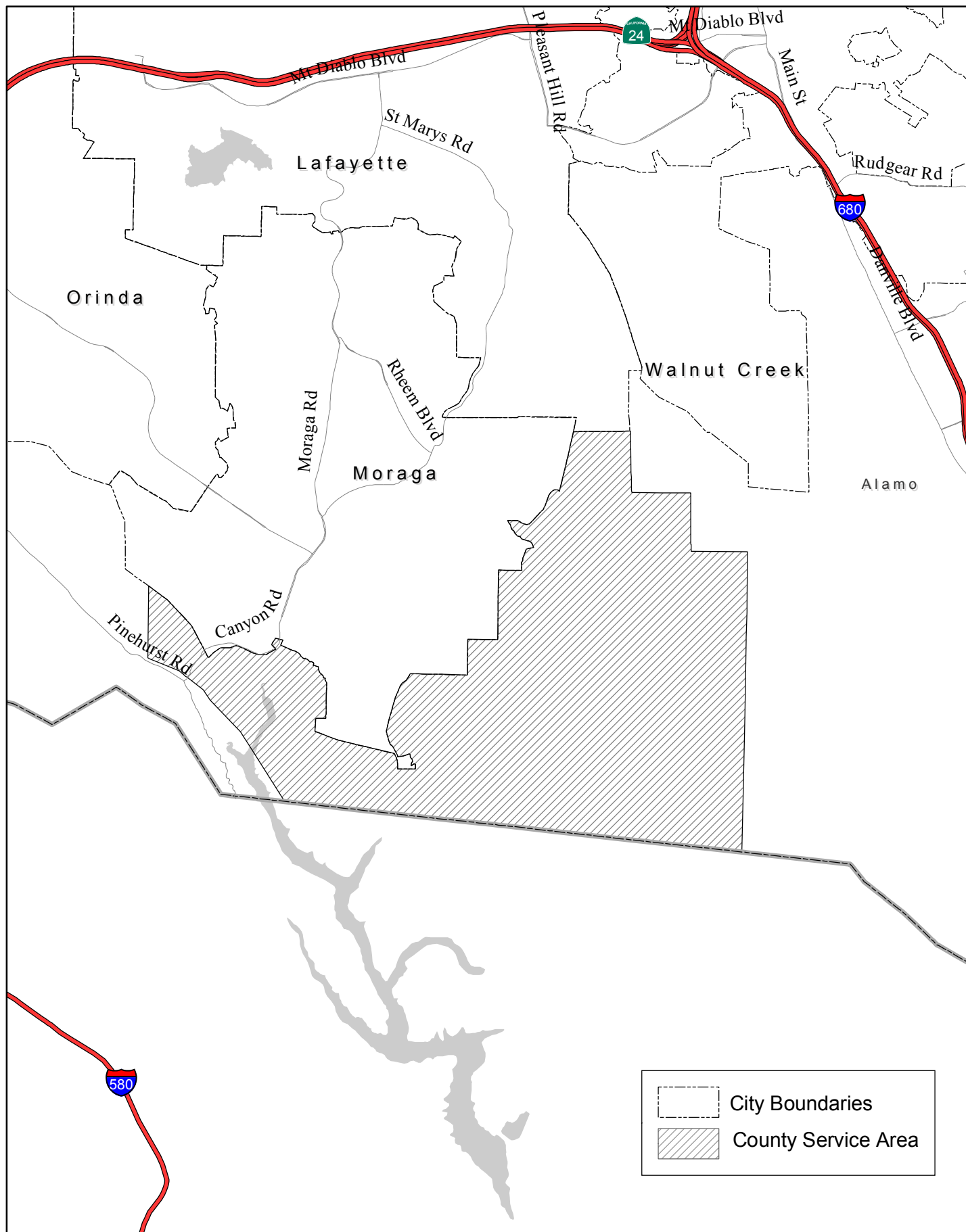
Alison McKee	County Librarian
Clerk of the Board of Supervisors	Clerk of the Board
Thomas L. Geiger, County Counsel	Legal Counsel

INFORMATION

<u>Year formed:</u>	1969 (Moraga Library was built in 1974 and is owned by the Town of Moraga)
<u>Area Served:</u>	The Town of Moraga
<u>Population Served:</u>	17,095 including incorporated and unincorporated areas per CCC Dept. of Conservation & Development
<u>Size:</u>	8.32± square miles
<u>Services provided:</u>	Library services

May 2025

County Service Area LIB-12 (Town of Moraga)



County Service Area

COUNTY SERVICE AREA LIB-13 (Cities of Walnut Creek and Concord)

(County Service Area Law, Government Code §25210.18)

<u>Location of office</u>	777 Arnold Drive, Suite 210 Martinez, CA 94553
<u>Telephone numbers</u>	(925) 608-7700
<u>FAX number</u>	(925) 608-7761
<u>Web page</u>	https://ccclib.org
<u>E-mail address</u>	admin@library.cccounty.us

BOARD OF DIRECTORS

The Board of Supervisors is the governing board

Meetings: Tuesdays beginning at 9:30 AM

STAFF

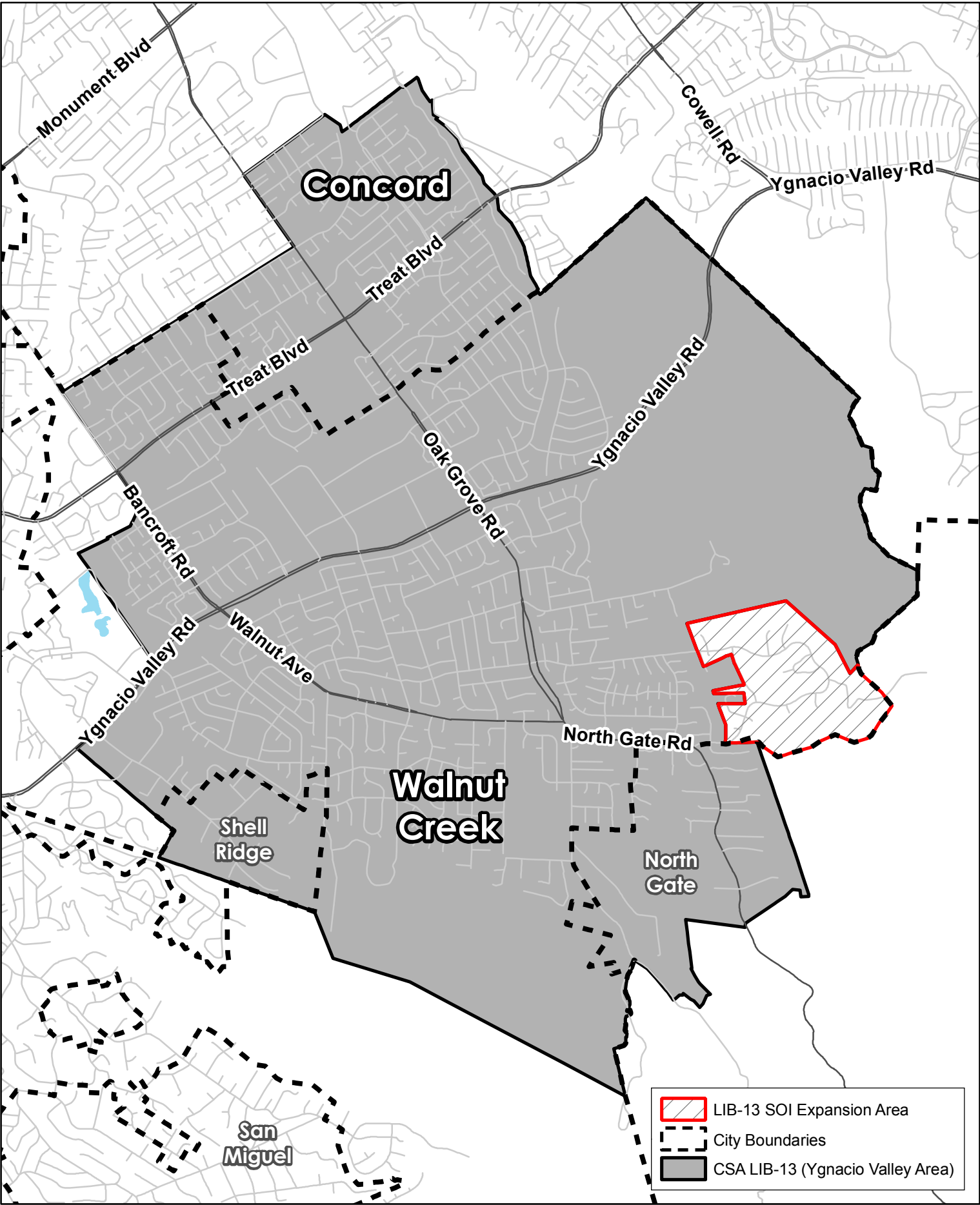
Alison McKee
Clerk of the Board of Supervisors
Thomas L. Geiger, County Counsel

County Librarian
Clerk of the Board
Legal Counsel

INFORMATION

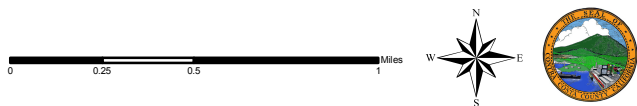
<u>Year formed:</u>	1970. The former Walnut Creek Library was built in 1961 and demolished in 2008. The current Walnut Creek Library opened in 2010 and is owned by the City of Walnut Creek. The Ygnacio Valley Library was built in 1975 and is owned by Contra Costa County.
<u>Area Served:</u>	Portions of the cities of Walnut Creek and Concord and nearby unincorporated areas
<u>Population Served:</u>	25,381 (US Census Bureau/DCD Staff analysis)
<u>Size:</u>	8.98+ square miles
<u>Services provided:</u>	Library services

Rancho Paraiso Area SOI Expansion of Community Service Area LIB-13 Ygnacio Valley Area



Map created 02/05/2013
by Contra Costa County Department of
Conservation and Development, GIS Group
30 Muir Road, Martinez, CA 94553
37:59:41.791N 122:07:03.756W

This map or dataset was created by the Contra Costa County Department of Conservation and Development with data from the Contra Costa County GIS Program. Some base data, primarily City Limits, is derived from the CA State Board of Equalization's tax rate areas. While obligated to use this data the County assumes no responsibility for its accuracy. This map contains copyrighted information and may not be altered. It may be reproduced in its current state if the source is cited. Users of this map agree to read and accept the County of Contra Costa disclaimer of liability for geographic information.



County Service Area

COUNTY SERVICE AREA M-1 (Delta Ferry)

(County Service Area Law, Government Code §25210.1 et seq.)

<u>Location of office and mailing address</u>	Delta Ferry Authority Attn: Russell E. Ryan 343 East Main Street, Suite 715 Stockton, CA 95202
<u>Telephone numbers</u>	(213) 422-3114
<u>Office</u>	(209) 943-5551
<u>FAX number</u>	(209) 943-0251
<u>Web page</u>	www.bradfordisland.com
<u>Email address</u>	rryan@mwdh2o.com

BOARD OF DIRECTORS

The Board of Supervisors is the governing board - Meetings: Typically, Fridays beginning at 10:00 a.m.

<u>Managing Board Members</u>	<u>Began Serving</u>	<u>Expiration of Term</u>
Russell Ryan (Webb Tract)	2024 (approximate)	NA
Rob Davies (Bradford Island)	2000 (approximate)	NA

STAFF

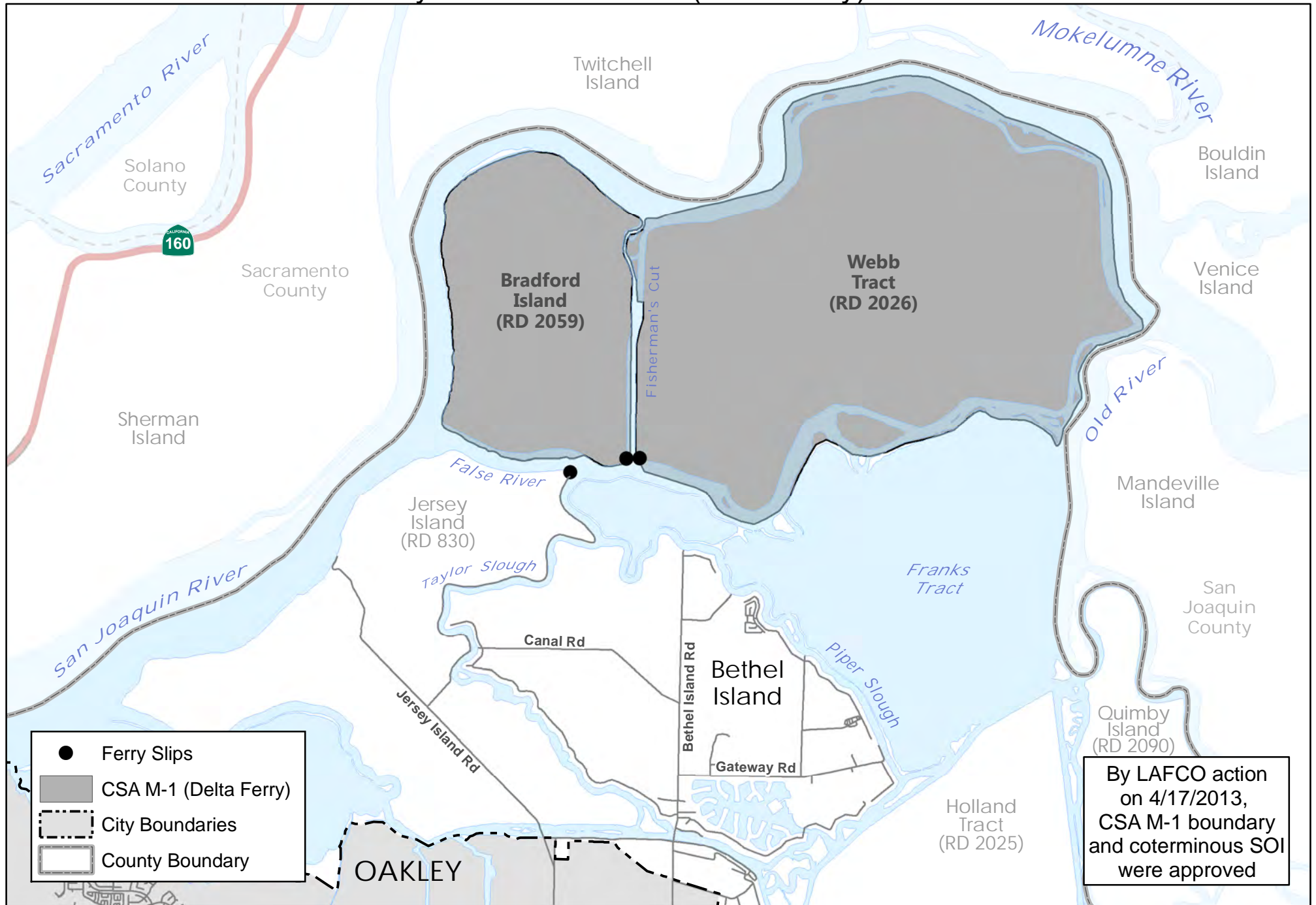
Bruce Kitchens	General Supervisor
Clerk of the Board of Supervisors	Clerk of the Board
County Counsel	Legal Counsel

INFORMATION

<u>Year formed:</u>	1960
<u>Area Served:</u>	East Contra Costa County (Bradford Island/Webb Tract Island)
<u>Population Served:</u>	36±
<u>Size:</u>	13.56± square miles (Ferry Route)
<u>Services provided:</u>	Ferry between Bradford, Jersey and Webb Tract islands.

Note: Contra Costa County does not manage, operate, or maintain the Delta Ferry; the County receives and passes through tax revenues for the operation. A JPA was formed in 1987 between RD 2026 and RD 2059 to operate the ferry for limited public transportation between the two islands. Under the terms of the JPA, each district must approve the annual budget for the Delta Ferry Authority and make contributions to the JPA as agreed upon by both parties. (Source: Contra Costa LAFCO Reclamation Services MSR)

County Service Area M-1 (Delta Ferry) and SOI



County Service Area

COUNTY SERVICE AREA M-16 (Community of Clyde)

(County Service Area Law, Government Code §25210 et seq.)

Location of office and mailing address

Public Works Department
Attn: Special Districts Unit
County of Contra Costa
255 Glacier Drive
Martinez, CA 94553-4897

Telephone numbers

(925) 313-2299

FAX number

(925) 313-2333

Web page

www.co.contra-costa.ca.us

E-mail address

Rochelle.Johnson@pw.cccounty.us

BOARD OF DIRECTORS

The Board of Supervisors is the governing board

Meetings: Tuesdays beginning at 9:30 AM

STAFF

Rochelle Johnson, Special Districts Manager
Clerk of the Board of Supervisors
Thomas L. Geiger, County Counsel

General Manager
Clerk of the Board
Legal Counsel

INFORMATION

Year formed:

1964 (as L-44), 1972 (changed to M-16)

Area Served:

Community of Clyde

Population Served:

729 (CCC PWD/DCD Staff analysis)

Size:

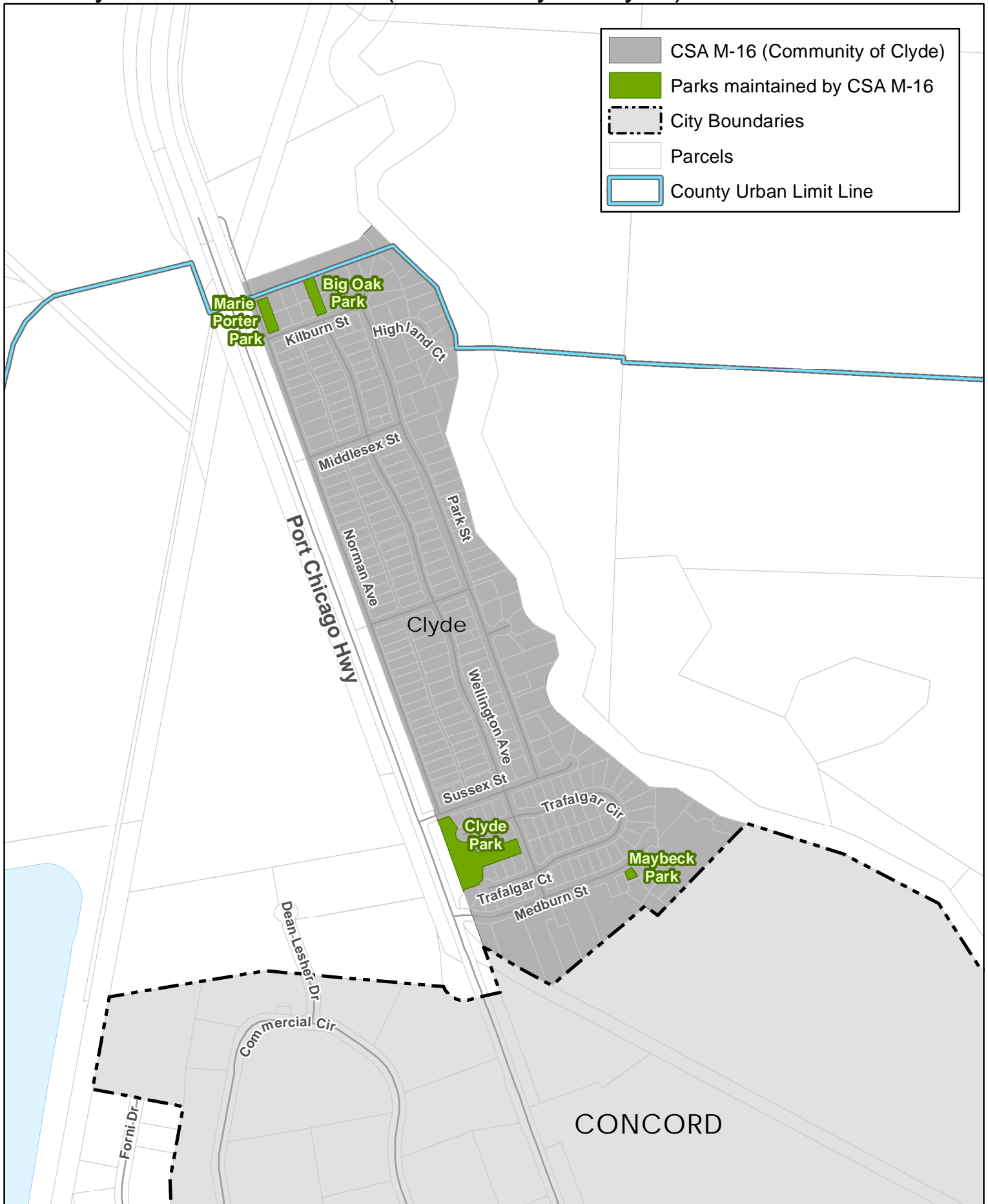
0.12+ square miles

Services provided:

Public parks, recreation and landscaping for the
Clyde community

May 2025

County Service Area M-16 (Community of Clyde) and Coterminus SOI



County Service Area

COUNTY SERVICE AREA M-17 (Tara Hills/Montalvin Manor/WCC)

(County Service Area Law, Government Code §25210 et seq.)

Location of office and mailing address

Public Works Department
Attn: Special Districts Unit
County of Contra Costa
255 Glacier Drive
Martinez, CA 94553-4897

Telephone numbers

(925) 313-2299

FAX number

(925) 313-2333

Web page

www.co.contra-costa.ca.us

E-mail address

Rochelle.Johnson@pw.cccounty.us

BOARD OF DIRECTORS

The Board of Supervisors is the governing board

Meetings: Tuesdays beginning at 9:30 AM

STAFF

Rochelle Johnson, Special Districts Manager
Clerk of the Board of Supervisors
Thomas L. Geiger, County Counsel

General Manager
Clerk of the Board
Legal Counsel

INFORMATION

Year formed:

1965 (as CSA R-1, changed to CSA M-17 in 1972)

Area Served:

Tara Hills, Bayview, & Montalvin Manor in West County

Population Served:

10,245 (CCC PWD/DCD Staff analysis)

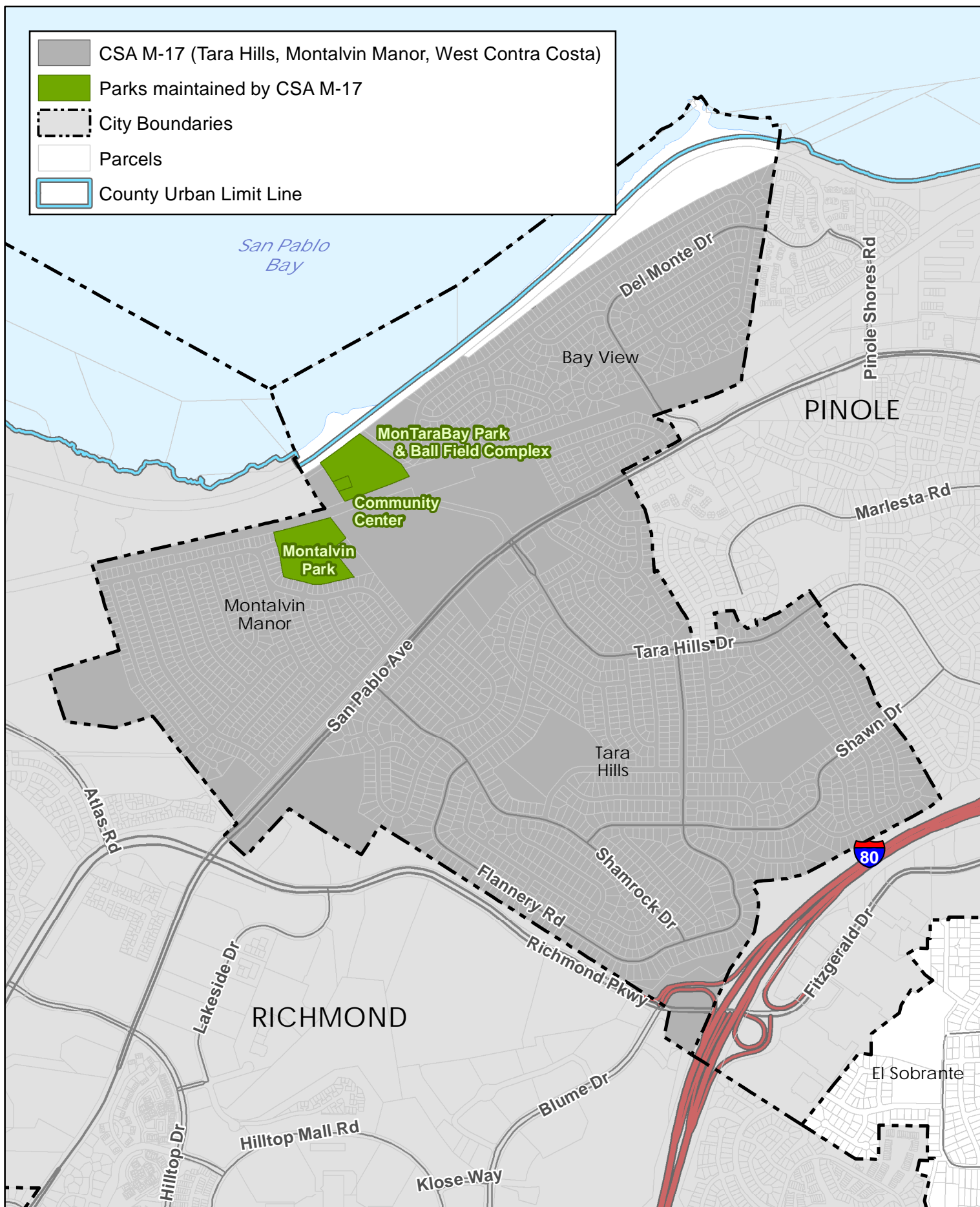
Size:

1.22± square miles

Services provided:

Operates parks and community center for the West Contra Costa County area of Tara Hills, Montalvin Manor, and Bayview.

County Service Area M-17 (Tara Hills, Montalvin Manor, West Contra Costa) and Coterminus SOI



County Service Area

COUNTY SERVICE AREA M-20 (View Pointe Subdivision)

(County Service Area Law, Government Code §25210 et seq.)

Location of office and mailing address

Public Works Department
Attn: Special Districts Unit
County of Contra Costa
255 Glacier Drive
Martinez, CA 94553-4897
(925) 313-2299
(925) 313-2333
www.co.contra-costa.ca.us
Rochelle.Johnson@pw.cccounty.us

Telephone numbers

FAX number

Web page

E-mail address

BOARD OF DIRECTORS

The Board of Supervisors is the governing board

Meetings: Tuesdays beginning at 9:30 AM

STAFF

Rochelle Johnson, Special Districts Manager
Clerk of the Board of Supervisors
Thomas L. Geiger, County Counsel

General Manager
Clerk of the Board
Legal Counsel

INFORMATION

Year formed:

1973

Area Served:

View Pointe Subdivision, Rodeo

Population Served:

3,675 (CCC PWD/DCD Staff analysis)

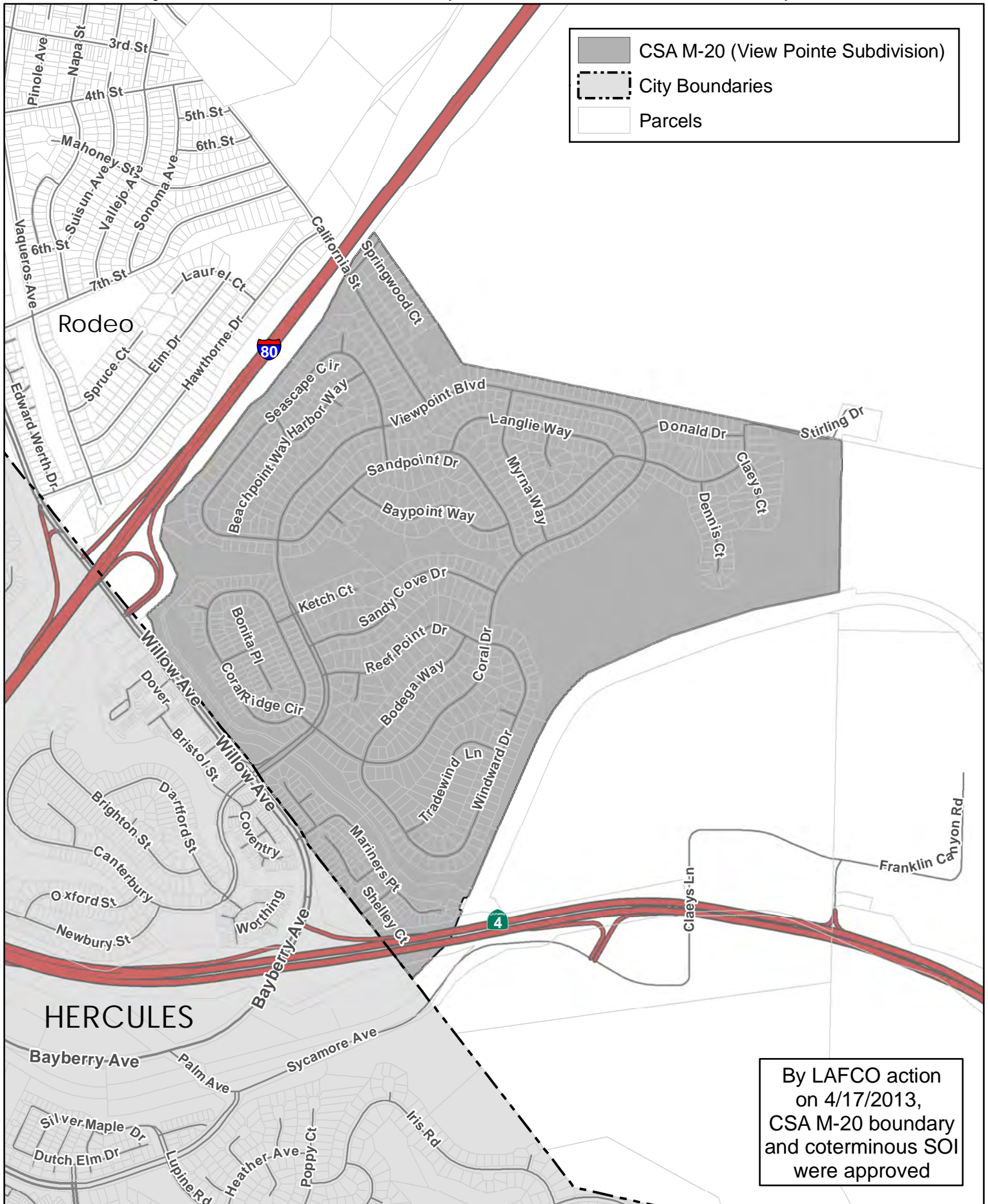
Size:

Approximately 0.63± square mile

Services provided:

Parkway maintenance.

County Service Area M-20 (View Pointe Subdivision) and SOI



County Service Area

COUNTY SERVICE AREA M-23 (Blackhawk, San Ramon, Danville)

(County Service Area Law, Government Code §25210 et seq.)

Location of office and mailing address

Public Works Department
Attn: Special Districts Unit
County of Contra Costa
255 Glacier Drive
Martinez, CA 94553-4897
(925) 313-2299
(925) 313-2333
www.co.contra-costa.ca.us
Rochelle.Johnson@pw.cccounty.us

Telephone numbers

FAX number

Web page

E-mail address

BOARD OF DIRECTORS

The Board of Supervisors is the governing board

Meetings: Tuesdays beginning at 9:30 AM

STAFF

Rochelle Johnson, Special Districts Manager
Clerk of the Board of Supervisors
Thomas L. Geiger, County Counsel

Special Districts Mgr.
Clerk of the Board
Legal Counsel

INFORMATION

Year formed:

1977

Area Served:

Blackhawk, San Ramon and Danville

Population Served:

6,193 (CCC PWD/DCD Staff analysis)

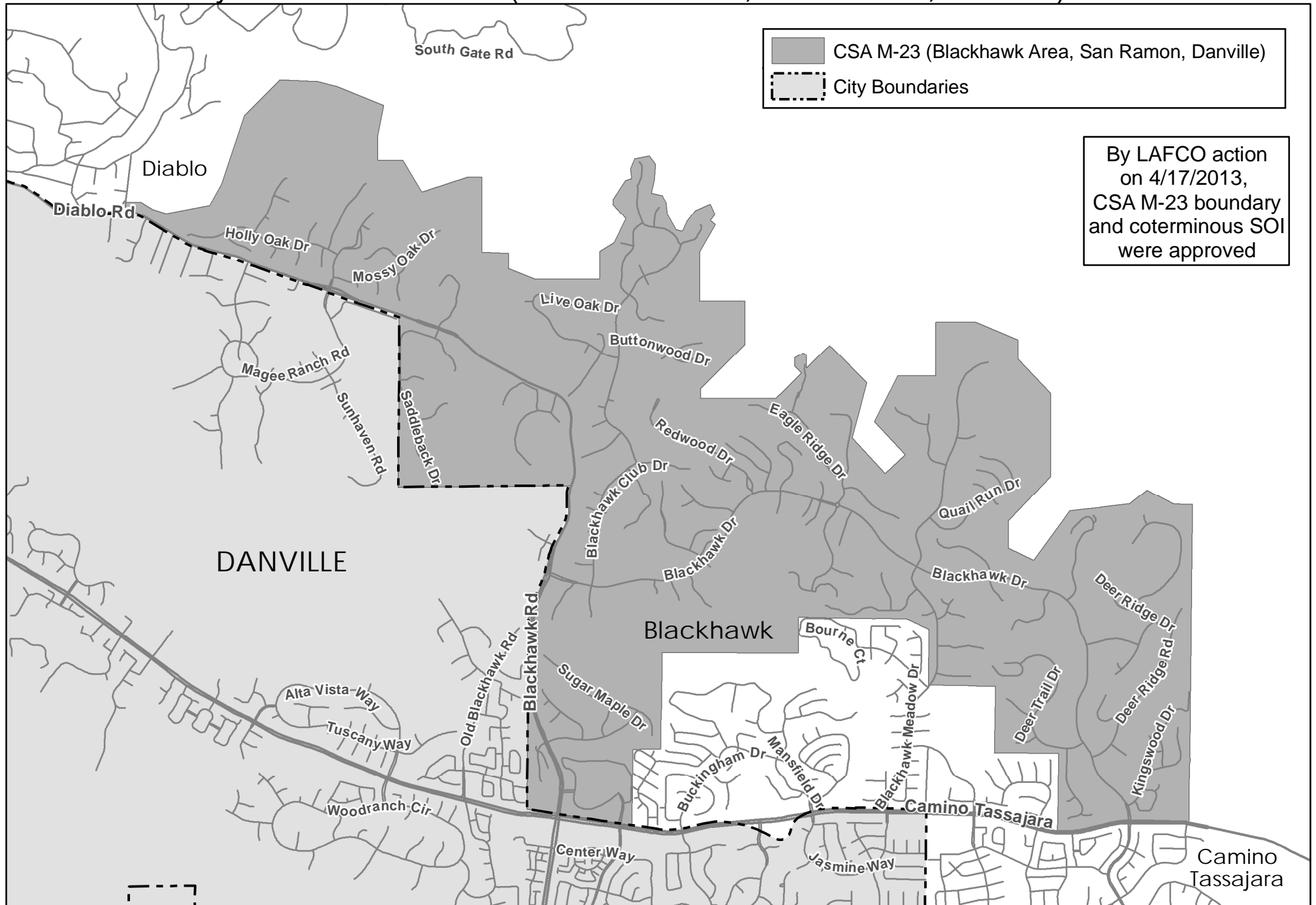
Size:

4.34± square miles

Services provided:

Abate geologic hazards, maintain drainage facilities

County Service Area M-23 (Blackhawk Area, San Ramon, Danville) and SOI



CSA M-23 (Blackhawk Area, San Ramon, Danville)

City Boundaries

By LAFCO action
on 4/17/2013,
CSA M-23 boundary
and coterminous SOI
were approved

County Service Area

COUNTY SERVICE AREA M-28 (Bethel Island)
(County Service Area Law, Government Code §25210 et seq.)

Location of office and mailing address

Public Works Department
Attn: Special Districts Unit
County of Contra Costa
255 Glacier Drive
Martinez, CA 94553-4897
(925) 313-2299
(925) 313-2333
www.co.contra-costa.ca.us
Rochelle.Johnson@pw.cccounty.us

Telephone numbers

FAX number

Web page

E-mail address

BOARD OF DIRECTORS

The Board of Supervisors is the governing board

Meetings: Tuesdays beginning at 9:30 AM

STAFF

Rochelle Johnson, Special Districts Manager
Clerk of the Board of Supervisors
Thomas L. Geiger, County Counsel

General Manager
Clerk of the Board
Legal Counsel

INFORMATION

Year formed:

1991

Area Served:

Bethel Island

Population Served:

226 (CCC PWD/DCD Staff analysis)

Size:

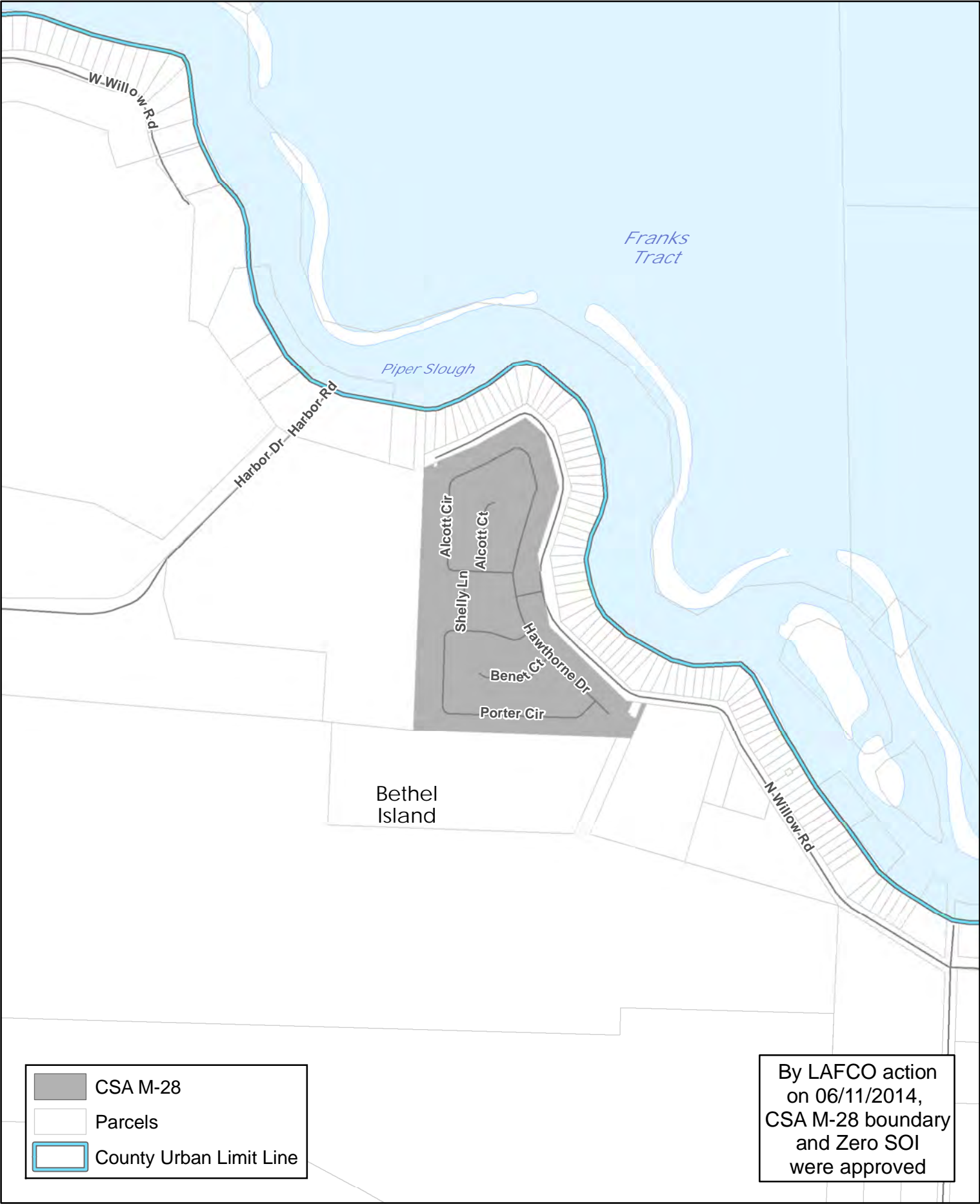
0.04± square miles

Services provided:

Operate and maintain domestic water treatment system

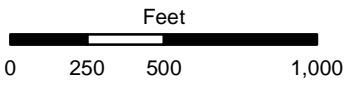
May 2025

County Service Area M-28 (Willows Mobile Home Park) Boundary and Zero SOI



Map created 06/25/2014
by Contra Costa County Department of
Conservation and Development, GIS Group
30 Muir Road, Martinez, CA 94553
37:59:41.791N 122:07:03.756W

This map or dataset was created by the Contra Costa County Department of Conservation and Development with data from the Contra Costa County GIS Program. Some base data, primarily City Limits, is derived from the CA State Board of Equalization's tax rate areas. While obligated to use this data the County assumes no responsibility for its accuracy. This map contains copyrighted information and may not be altered. It may be reproduced in its current state if the source is cited. Users of this map agree to read and accept the County of Contra Costa disclaimer of liability for geographic information.



County Service Area

COUNTY SERVICE AREA M-29 (San Ramon, Dougherty Valley)

(County Service Area Law, Government Code §25210 et seq.)

Location of office and mailing address

Public Works Department
Attn: Special Districts Unit
County of Contra Costa
255 Glacier Drive
Martinez, CA 94553-4897
(925) 313-2299
(925) 313-2333
www.co.contra-costa.ca.us
Rochelle.Johnson@pw.cccounty.us

Telephone numbers

FAX number

Web page

E-mail address

BOARD OF DIRECTORS

The Board of Supervisors is the governing board

Meetings: Tuesdays beginning at 9:30 AM

STAFF

Rochelle Johnson, Special Districts Manager
Clerk of the Board of Supervisors
Thomas L. Geiger, County Counsel

General Manager
Clerk of the Board
Legal Counsel

INFORMATION

Year formed:

1996

Area Served:

San Ramon and Dougherty Valley area

Population Served:

35,936 (PWD/DCD Staff analysis)

Size:

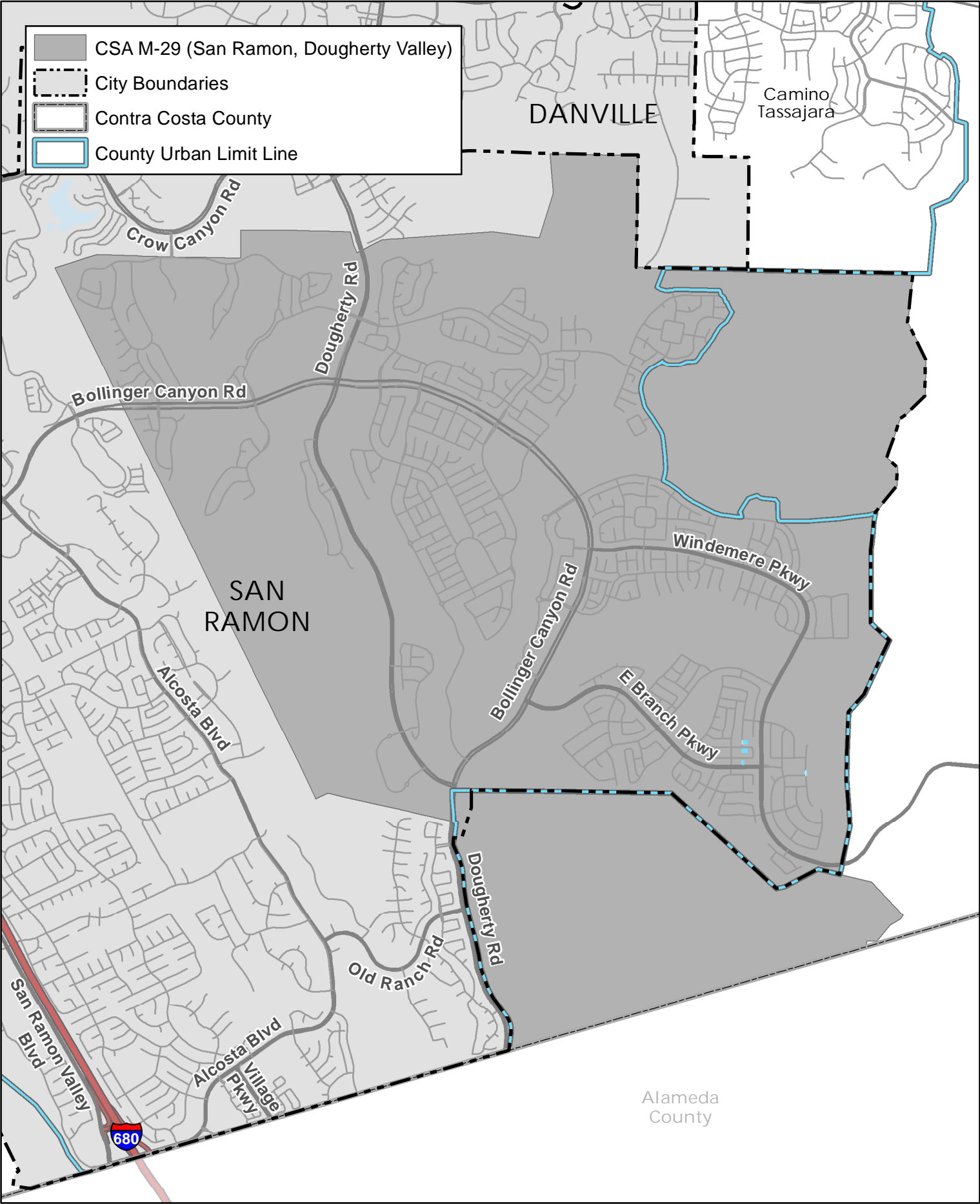
9.41± square miles

Services provided:

Law enforcement, public parks, road and storm drain maintenance, community center, library services, landscaping, and streetlights

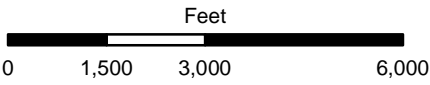
May 2025

County Service Area M-29 (San Ramon, Dougherty Valley) and Coterminus SOI



Map created 11/30/2020
by Contra Costa County Department of
Conservation and Development, GIS Group
30 Muir Road, Martinez, CA 94553
37:59:41.791N 122:07:03.756W

This map or dataset was created by the Contra Costa County Department of Conservation and Development with data from the Contra Costa County GIS Program. Some base data, primarily City Limits, is derived from the CA State Board of Equalization's tax rate areas. While obligated to use this data the County assumes no responsibility for its accuracy. This map contains copyrighted information and may not be altered. It may be reproduced in its current state if the source is cited. Users of this map agree to read and accept the County of Contra Costa disclaimer of liability for geographic information.



County Service Area

COUNTY SERVICE AREA M-30 (Alamo)

(County Service Area Law, Government Code §25210.77a and CCC Code Article 1012-26)

Location of office and mailing address

Public Works Department
Attn: Special Districts Unit
County of Contra Costa
255 Glacier Drive
Martinez, CA 94553-4897

Telephone numbers

(925) 313-2299

FAX number

(925) 313-2333

Web page

www.co.contra-costa.ca.us

E-mail address

Rochelle.Johnson@pw.cccounty.us

BOARD OF DIRECTORS

The Board of Supervisors is the governing board

Meetings: Tuesdays beginning at 9:30 AM

STAFF

Rochelle Johnson, Special Districts Manager
Clerk of the Board of Supervisors
Thomas L. Geiger, County Counsel

General Manager
Clerk of the Board
Legal Counsel

INFORMATION

Year formed:

1997

Area Served:

Alamo

Population Served:

119 (CCC PWD & DCD Staff analysis)

Size:

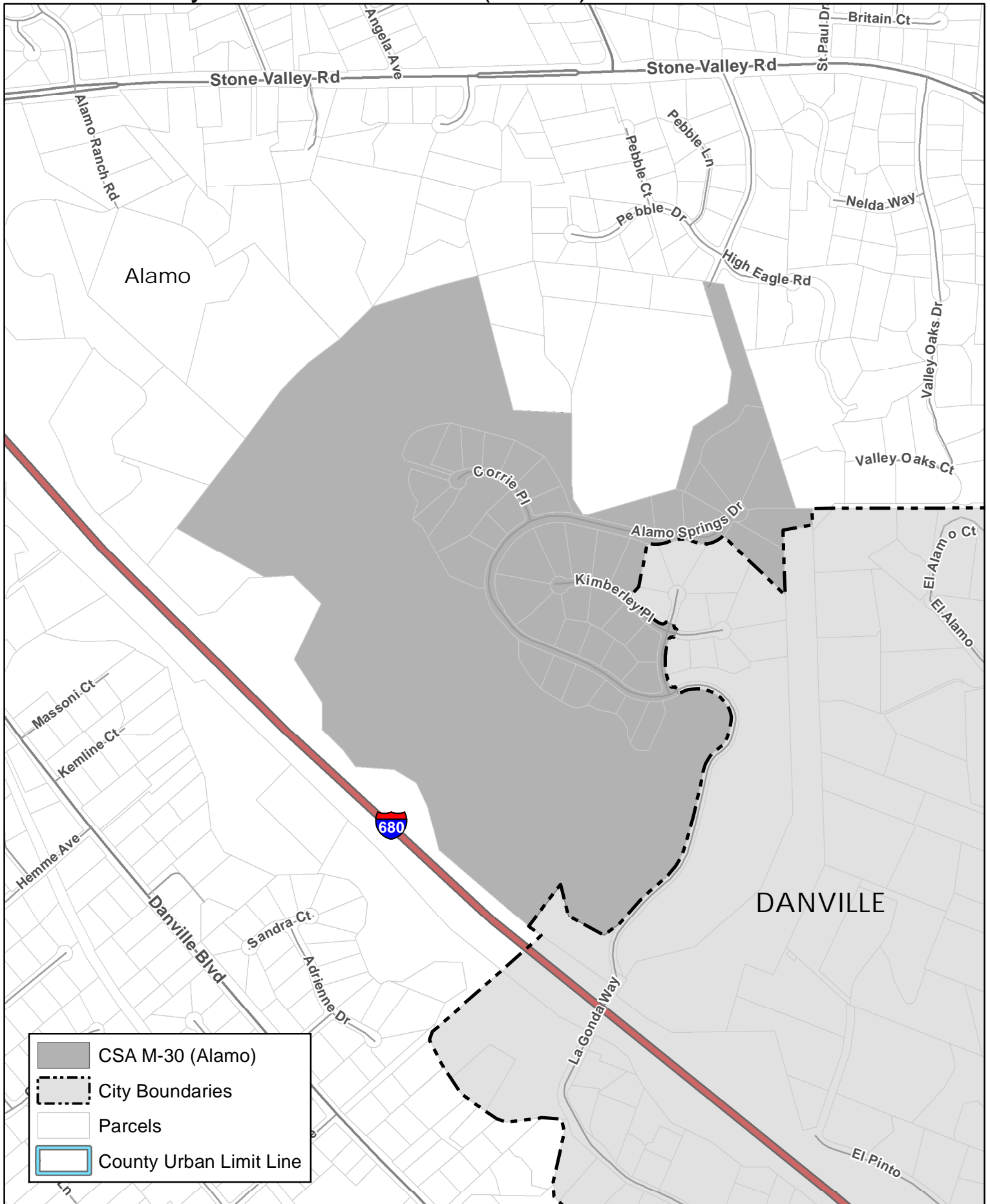
0.19+ square miles

Services provided:

Law enforcement, street maintenance, parks, landscaping
and street lighting for the Alamo Springs Community.

May 2025

County Service Area M-30 (Alamo) and Cotermminus SOI



County Service Area

COUNTY SERVICE AREA M-31 (Pleasant Hill BART RDA)

(County Service Area Law, Government Code §25210 et seq.)

Location of office and mailing address

Public Works Department
Attn: Special Districts Unit
County of Contra Costa
255 Glacier Drive
Martinez, CA 94553-4897

Telephone numbers

(925) 313-2299

FAX number

(925) 313-2333

Web page

www.co.contra-costa.ca.us

E-mail address

Rochelle.Johnson@pw.cccounty.us

BOARD OF DIRECTORS

The Board of Supervisors is the governing board

Meetings: Tuesdays beginning at 9:30 AM

STAFF

Rochelle Johnson, Special Districts Manager
Clerk of the Board of Supervisors
Thomas L. Geiger, County Counsel

General Manager
Clerk of the Board
Legal Counsel

INFORMATION

Year formed:

2002

Area Served:

Pleasant Hill BART and surrounding area

Population Served:

73± (CCC PWD)

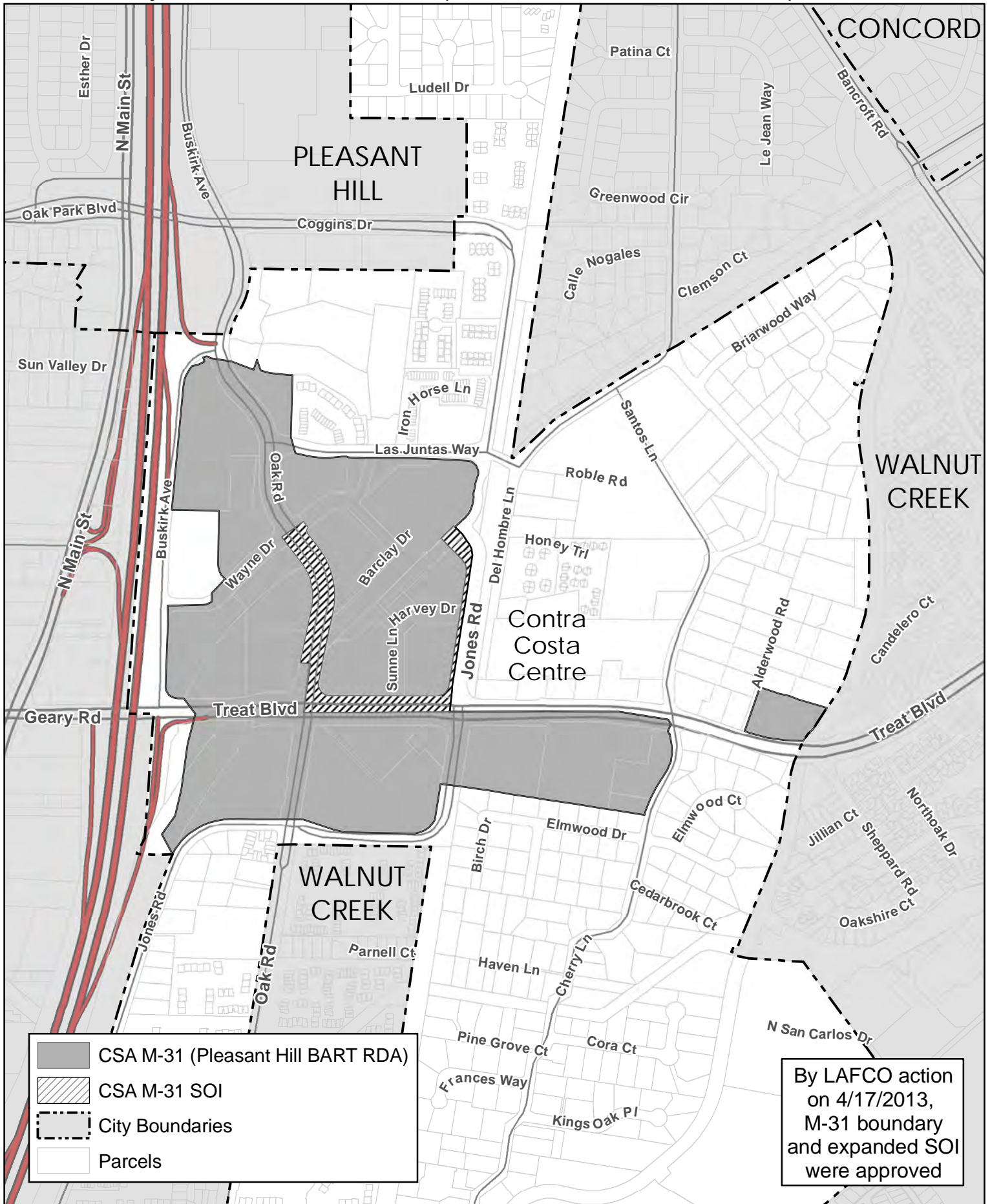
Size:

0.11± square mile

Services provided:

Continued Transportation Demand Management Program (TDM) for the Pleasant Hill BART Redevelopment Area (established as County Condition of Approval in mid-1980s for Pleasant Hill BART Specific Plan EIR).

County Service Area M-31 (Pleasant Hill BART RDA) and SOI



County Service Area

COUNTY SERVICE AREA P-2 (Blackhawk and Alamo areas)

(County Service Area Law, Government Codes §25210 et seq., 50077, 53978, 54900-54902 et. seq.)

Location of office

Office of the Sheriff
Contra Costa County
Zone A: 1092 Eagle Nest Place
Danville, CA 94507
Zone B: 150 Alamo Place #C
Alamo, CA 94507

Telephone numbers

Zone A: (925) 736-1018

Zone B: (925) 837-2902

FAX number

Zone A: (925) 646-6560

Zone B: (925) 646-6183

Web page

E-mail address

mrobb@so.cccounty.us

BOARD OF DIRECTORS

The Board of Supervisors is the governing board

Meetings: Tuesdays beginning at 9:30 AM

STAFF

Zone A: Lt. Jeffery Schultz

Zone B: Lt. Scott Wooden

Clerk of the Board of Supervisors

Thomas L. Geiger, County Counsel

Police District Manager

Valley Station Commander

Clerk of the Board

Legal Counsel

INFORMATION

Year formed:

1970

Area Served:

Blackhawk and Alamo

Population Served:

6,196 per CCC Dept. of Conservation & Development

Registered Voters:

12,573 as of March 2023

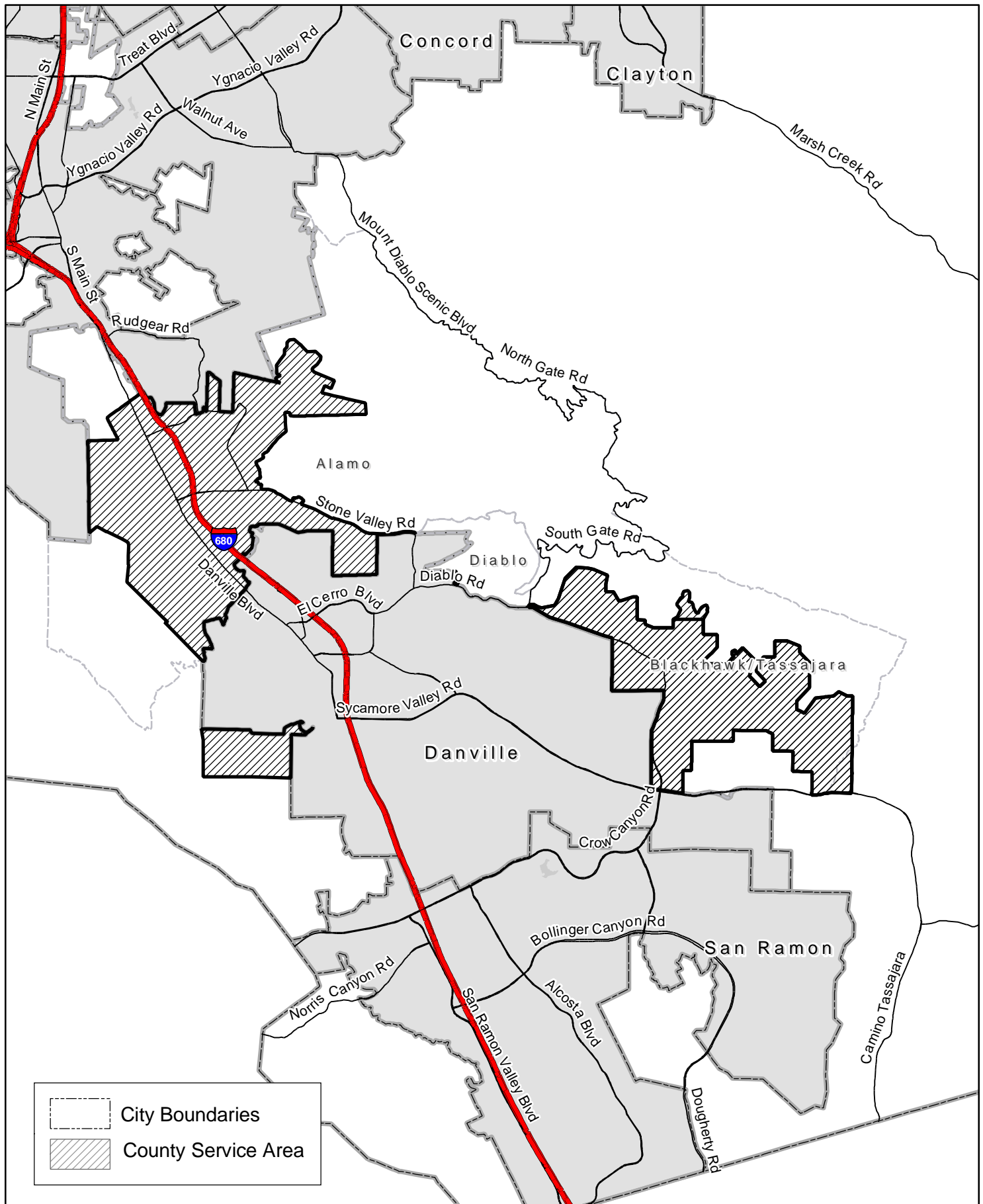
Size:

11.36± square miles

Services provided:

Police protection services (Zones A and B)

County Service Area P-2



County Service Area

COUNTY SERVICE AREA P-5 (Roundhill)

(County Service Area Law, Government Codes §25210 et seq., 50077, 53978, 54900-54902 et. seq.)

Location of office

Office of the Sheriff
Contra Costa County
150 Alamo Place #C
Alamo, CA 94507

Telephone numbers

(925) 837-2902

FAX number

(925) 646-6183

Web page

E-mail address

mrobb@so.cccounty.us

BOARD OF DIRECTORS

The Board of Supervisors is the governing board

Meetings: Tuesdays beginning at 9:30 AM

STAFF

Lt. Scott Wooden, Contra Costa County Sheriff Office
Clerk of the Board of Supervisors
Thomas L. Geiger, County Counsel

Valley Station Commander
Clerk of the Board
Legal Counsel

INFORMATION

Year formed:

1972

Area Served:

Roundhill

Population Served:

1,885 per CCC Dept. of Conservation & Development

Registered Voters:

1,463 as of March 2023

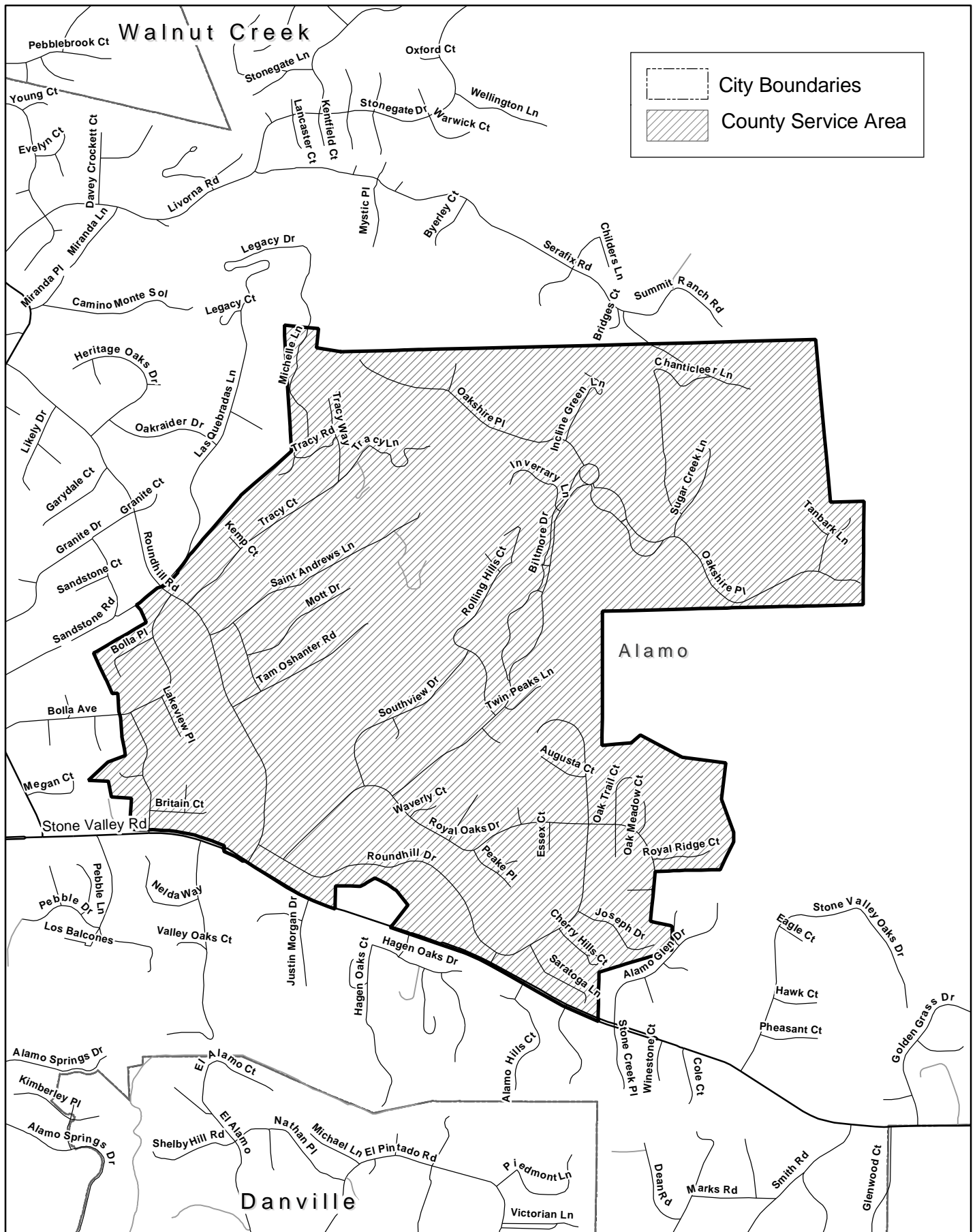
Size:

1.17± square miles

Services provided:

Police protection services

County Service Area P-5 (Roundhill)



County Service Area

COUNTY SERVICE AREA P-6 (Unincorporated Area)

(County Service Area Law, Government Code §25210 et seq.)

Location of office

Office of the Sheriff

1850 Muir Road

Martinez, CA 94553

Telephone numbers

(925) 655-0000

FAX number

(925) 608-0035

Web page

E-mail address

arubi001@so.cccounty.us

BOARD OF DIRECTORS

The Board of Supervisors is the governing board

Meetings: Tuesdays beginning at 9:30 AM

STAFF

TBD, Contra Costa County Sheriff's Office

Alycia Rubio, Contra Costa County Sheriff's Office

Clerk of the Board of Supervisors

Thomas L. Geiger, County Counsel

Chief, Management Services

Departmental Fiscal Officer

Clerk of the Board

Legal Counsel

INFORMATION

Year formed:

1983

Area Served:

Countywide; most unincorporated areas

Population Served:

178,527 per CCC Dept. of Conservation & Development

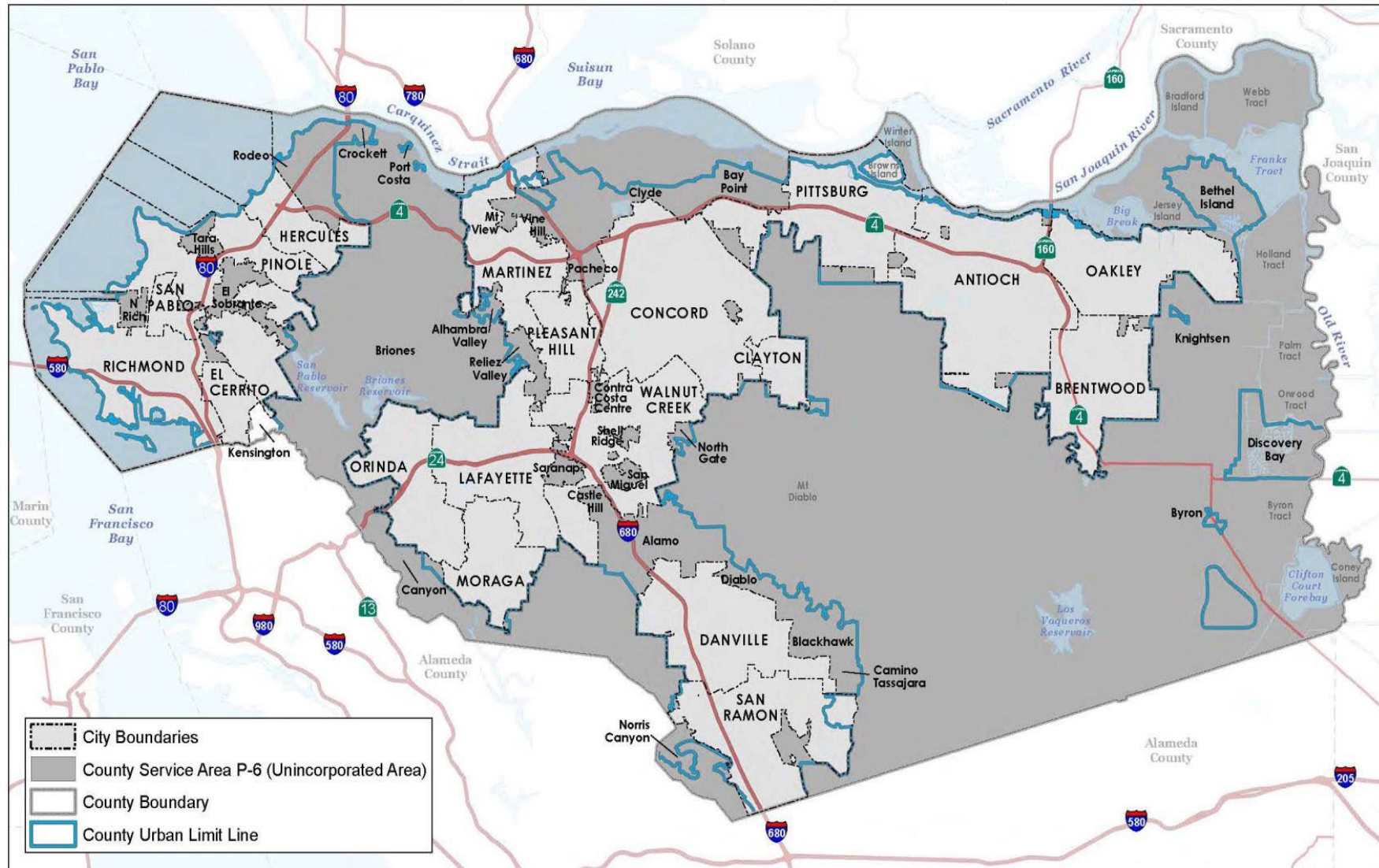
Size:

484.36± square miles

Services provided:

Extended police protection services in the unincorporated areas of the County, excluding Kensington

County Service Area P-6 (Unincorporated Area)



Map created 09/21/2015
by Contra Costa County Department of
Conservation and Development, GIS Group
30 Main Road, Martinez, CA 94553
37°59'41.79"N 122°07'03.75"W

This map or dataset was created by the Contra Costa County Department of Conservation and Development with data from the Contra Costa County GIS Program. Some data, primarily city limits, is derived from the CA State Board of Equalization's tax rate area. While obligated to use this data the County assumes no responsibility for its accuracy. This map contains copyrighted information and may not be altered. It may be reproduced in its current state if the source is cited. Users of this map agree to read and accept the County of Contra Costa disclaimer of liability for geographic information.



County Service Area

COUNTY SERVICE AREA R-4 (Moraga)
(County Service Area Law, Government Code §25210 et seq.)

Location of office and mailing address

Managed by the Town of Moraga
329 Rheem Blvd.
Moraga, CA 94556

Telephone numbers

(925) 888-7020

FAX number

(925) 376-5203

Web page

www.moraga.ca.us

E-mail address

townclerk@moraga.ca.us

BOARD OF DIRECTORS

The Board of Supervisors is the governing board

Meetings: Tuesdays beginning at 9:30 AM

STAFF

Scott Mitnick
Clerk of the Board of Supervisors
Thomas L. Geiger, County Counsel

Town Manager
Clerk of the Board
Legal Counsel

INFORMATION

Year formed:

1971

Area Served:

Town of Moraga

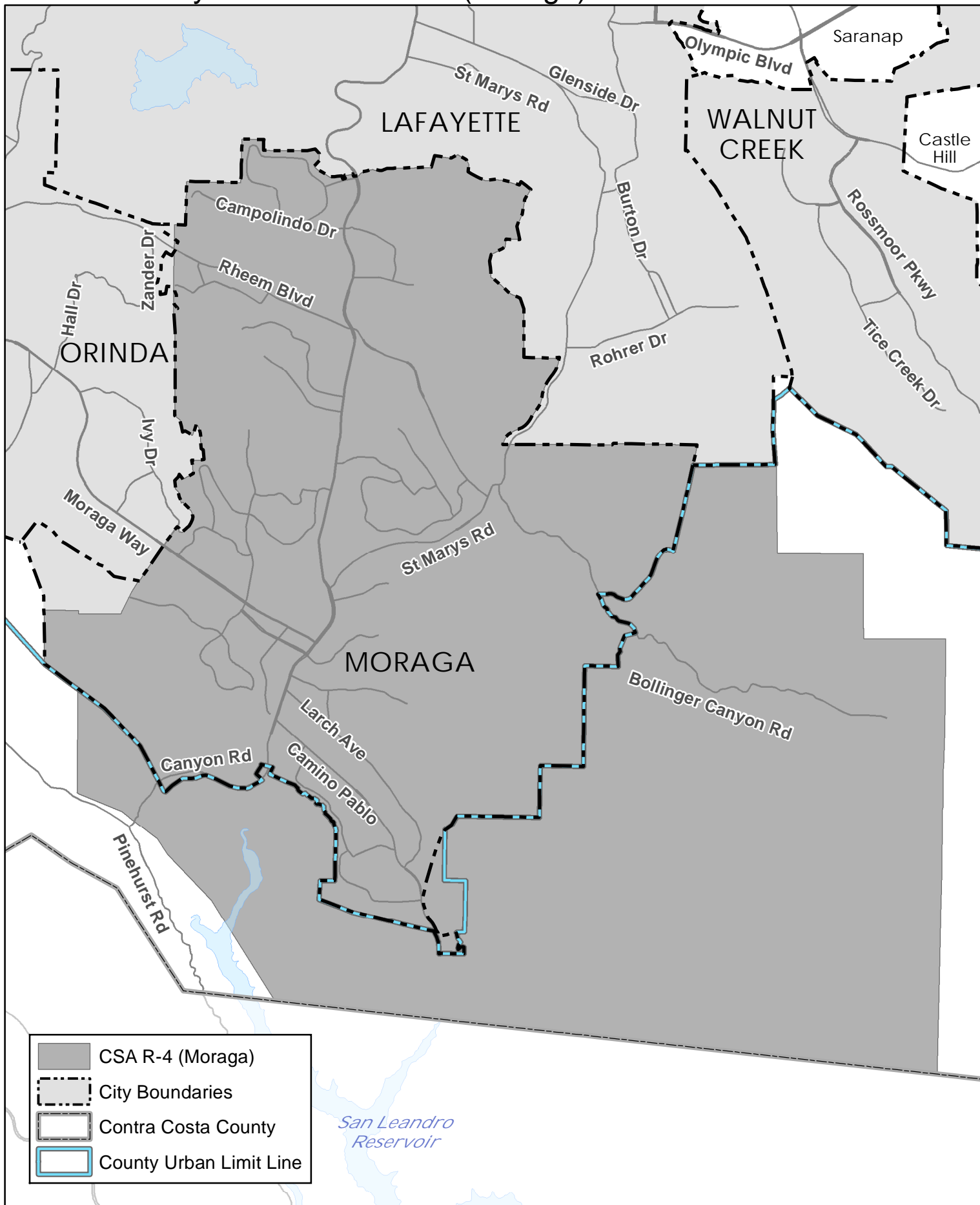
Population Served:

17,095 per CCC Dept. of Conservation & Development

Services provided:

Public parks and recreation in the Town of Moraga

County Service Area R-4 (Moraga) and Coterminus SOI



County Service Area

COUNTY SERVICE AREA R-7 (Alamo)

(County Service Area Law, Government Code §25210 et seq.)

Location of office and mailing address

Public Works Department
Attn: Special Districts Unit
County of Contra Costa
255 Glacier Drive
Martinez, CA 94553-4897

Telephone numbers

(925) 313-2299

FAX number

(925) 313-2333

Web page

www.co.contra-costa.ca.us

E-mail address

Rochelle.Johnson@pw.cccounty.us

BOARD OF DIRECTORS

The Board of Supervisors is the governing board

Meetings: Tuesdays beginning at 9:30 AM

STAFF

Rochelle Johnson, Special Districts Manager
Clerk of the Board of Supervisors
Thomas L. Geiger, County Counsel

General Manager
Clerk of the Board
Legal Counsel

INFORMATION

Year formed:

1971 (nullified; new formation in 1974)

Area Served:

Alamo

Population Served:

15,500 (CCC PWD/DCD Staff analysis)

Registered Voters:

12,073 (CCC Elections)

Size:

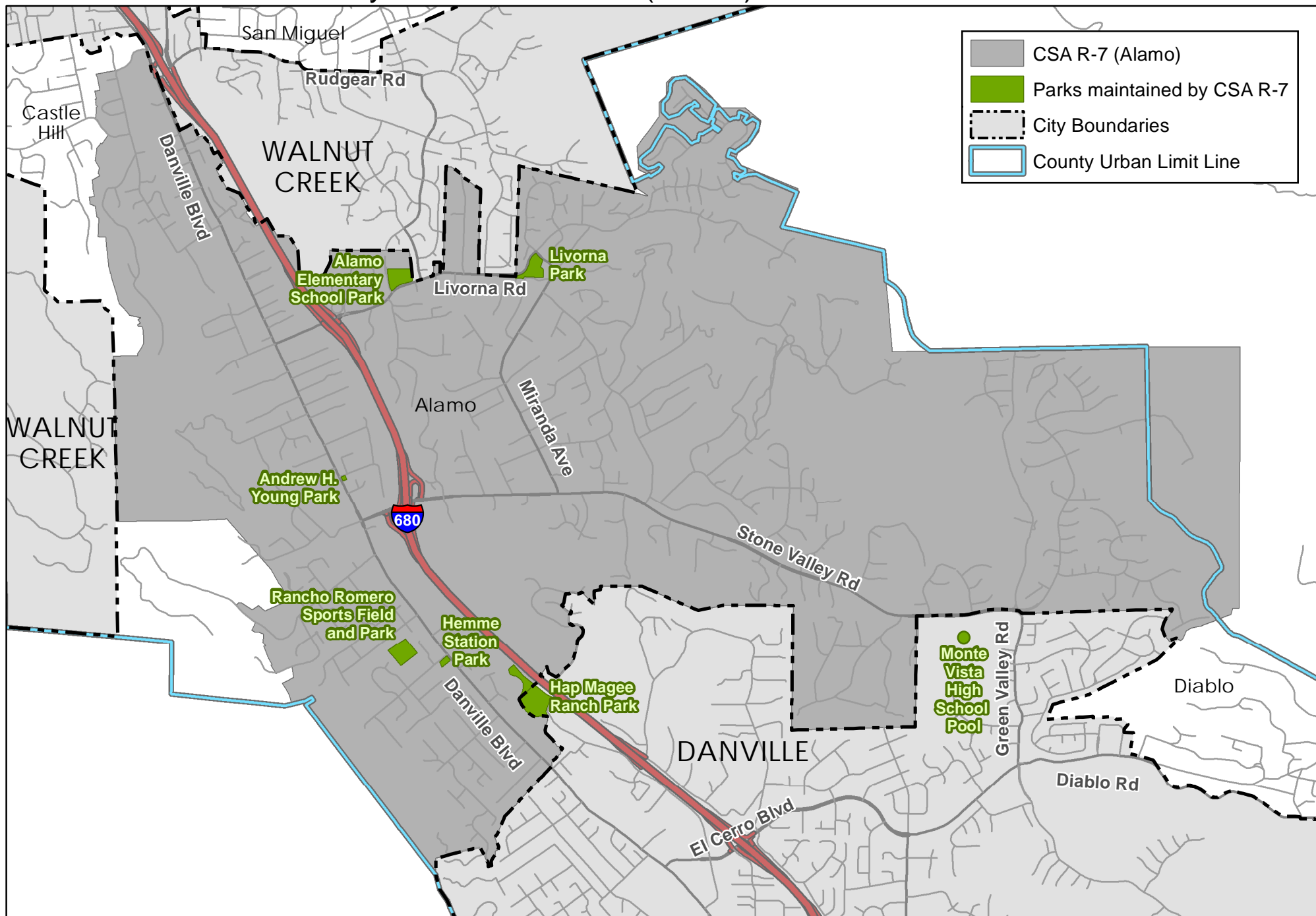
9.52~~±~~ square miles

Services provided:

Parks, trails, recreation, landscaping and related facilities
development, operation and maintenance for unincorporated
Alamo (Zone A)

Note: The County appointed a Municipal Advisory Council for this County Service Area (Zone A).
The County dissolved Zone B.

County Service Area R-7 (Alamo) and Coterminus SOI



County Service Area

COUNTY SERVICE AREA R-9 (El Sobrante)
(County Service Area Law, Government Code §25210 et seq.)

Location of office and mailing address

Public Works Department
Attn: Special Districts Unit
County of Contra Costa
255 Glacier Drive
Martinez, CA 94553-4897
(925) 313-2299
(925) 313-2333
<http://www.co.contra-costa.ca.us>
Rochelle.Johnson@pw.cccounty.us

Telephone numbers

FAX number

Web page

E-mail address

BOARD OF DIRECTORS

The Board of Supervisors is the governing board

Meetings: Tuesdays beginning at 9:30 AM

STAFF

Rochelle Johnson, Special Districts Manager
Clerk of the Board of Supervisors
Thomas L. Geiger, County Counsel

General Manager
Clerk of the Board
Legal Counsel

INFORMATION

Year formed:

1974

Area Served:

El Sobrante Valley including parts of Richmond

Population Served:

15,996 (CCC PWD/DCD Staff analysis)

Size:

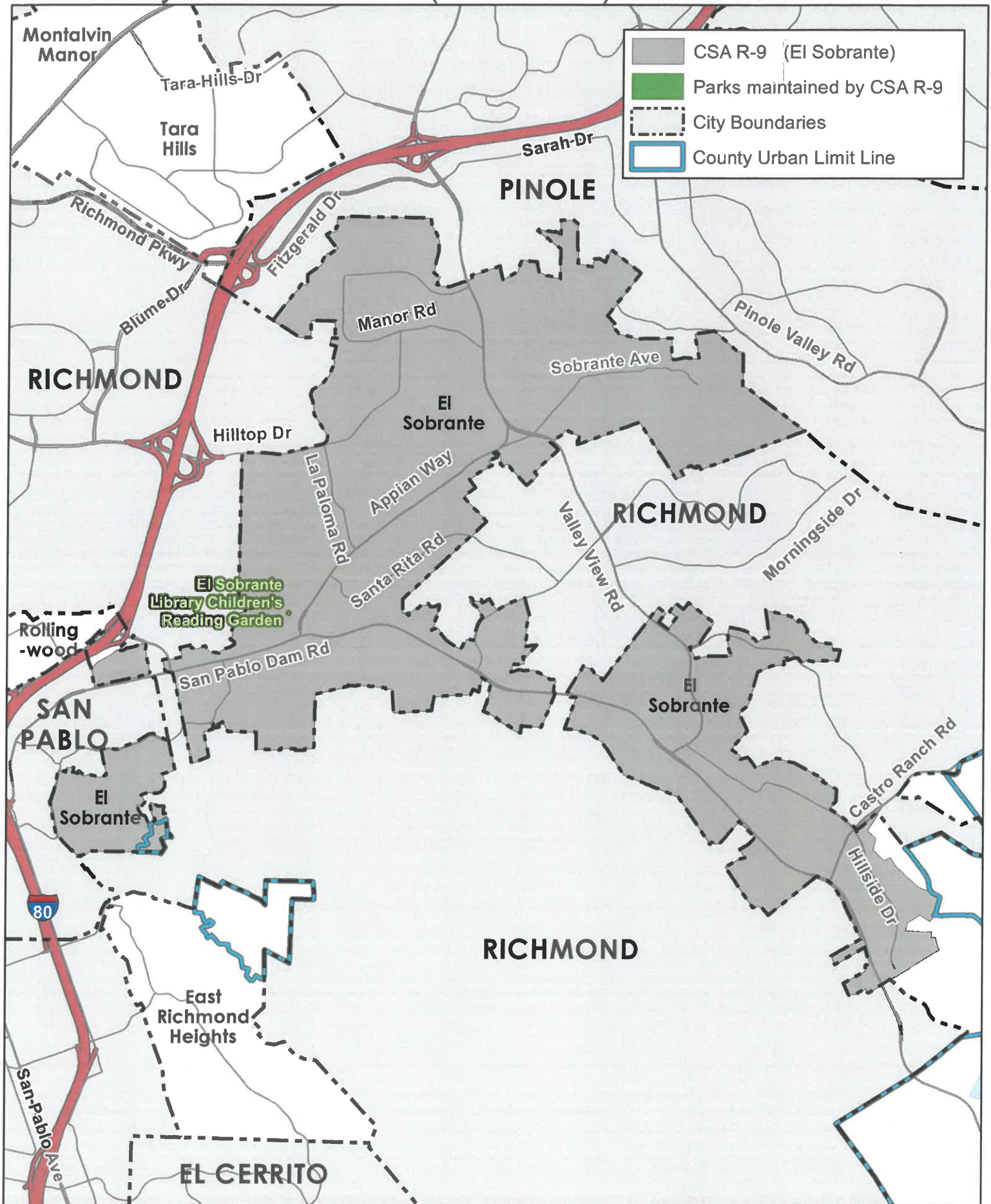
3.09± square miles

Services provided:

Parks

NOTE: Advisory responsibilities are handled by the El Sobrante MAC.

County Service Area R-9 (El Sobrante) and Coterminus SOI



County Service Area

COUNTY SERVICE AREA RD-4 (Vicinity of Bethel Island)

(County Service Area Law, Government Code §25210 et seq.)

Location of office and mailing address

Public Works Department
Attn: Special Districts Unit
County of Contra Costa
255 Glacier Drive
Martinez, CA 94553-4897

Telephone numbers

(925) 313-2299

FAX number

(925) 313-2333

Web page

www.co.contra-costa.ca.us

E-mail address

Rochelle.Johnson@pw.cccounty.us

BOARD OF DIRECTORS

The Board of Supervisors is the governing board

Meetings: Tuesdays beginning at 9:30 AM

STAFF

Rochelle Johnson, Special Districts Manager
Clerk of the Board of Supervisors
Thomas L. Geiger, County Counsel

General Manager
Clerk of the Board
Legal Counsel

INFORMATION

Year formed:

1973

Area Served:

Bethel Island

Population Served:

99 (CCC PWD/DCD Staff analysis)

Size:

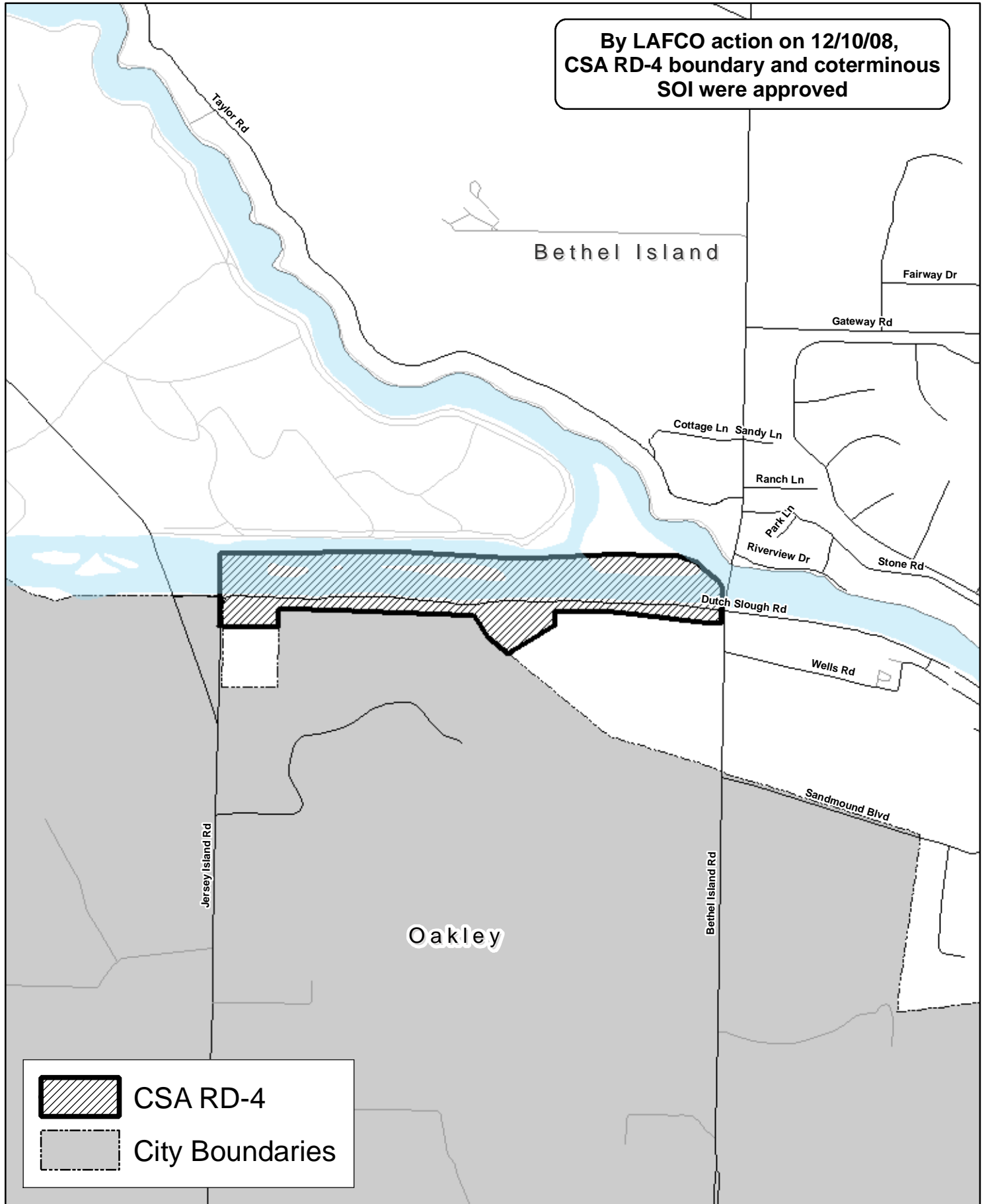
0.12± square miles

Services provided:

Road Maintenance

Note: Maintains Dutch Slough Road, Jersey Island
Road to Bethel Island Road.

County Service Area RD-4 (Vicinity of Bethel Island)



County Service Area

COUNTY SERVICE AREA T-1 (Public Transit)
(County Service Area Law, Government Code §25210 et seq.)

Location of office and mailing address

Public Works Department
Attn: Special Districts Unit
County of Contra Costa
255 Glacier Drive
Martinez, CA 94553-4897
(925) 313-2299
(925) 313-2333
www.co.contra-costa.ca.us
Rochelle.Johnson@pw.cccounty.us

Telephone numbers

FAX number

Web page

E-mail address

BOARD OF DIRECTORS

The Board of Supervisors is the governing board

Meetings: Tuesdays beginning at 9:30 AM

STAFF

Rochelle Johnson, Special Districts Manager
Clerk of the Board of Supervisors
Thomas L. Geiger, County Counsel

General Manager
Clerk of the Board
Legal Counsel

INFORMATION

Year formed:

2005

Area Served:

Danville unincorporated area

Population Served:

4,495 (CCC PWD/DCD Staff analysis)

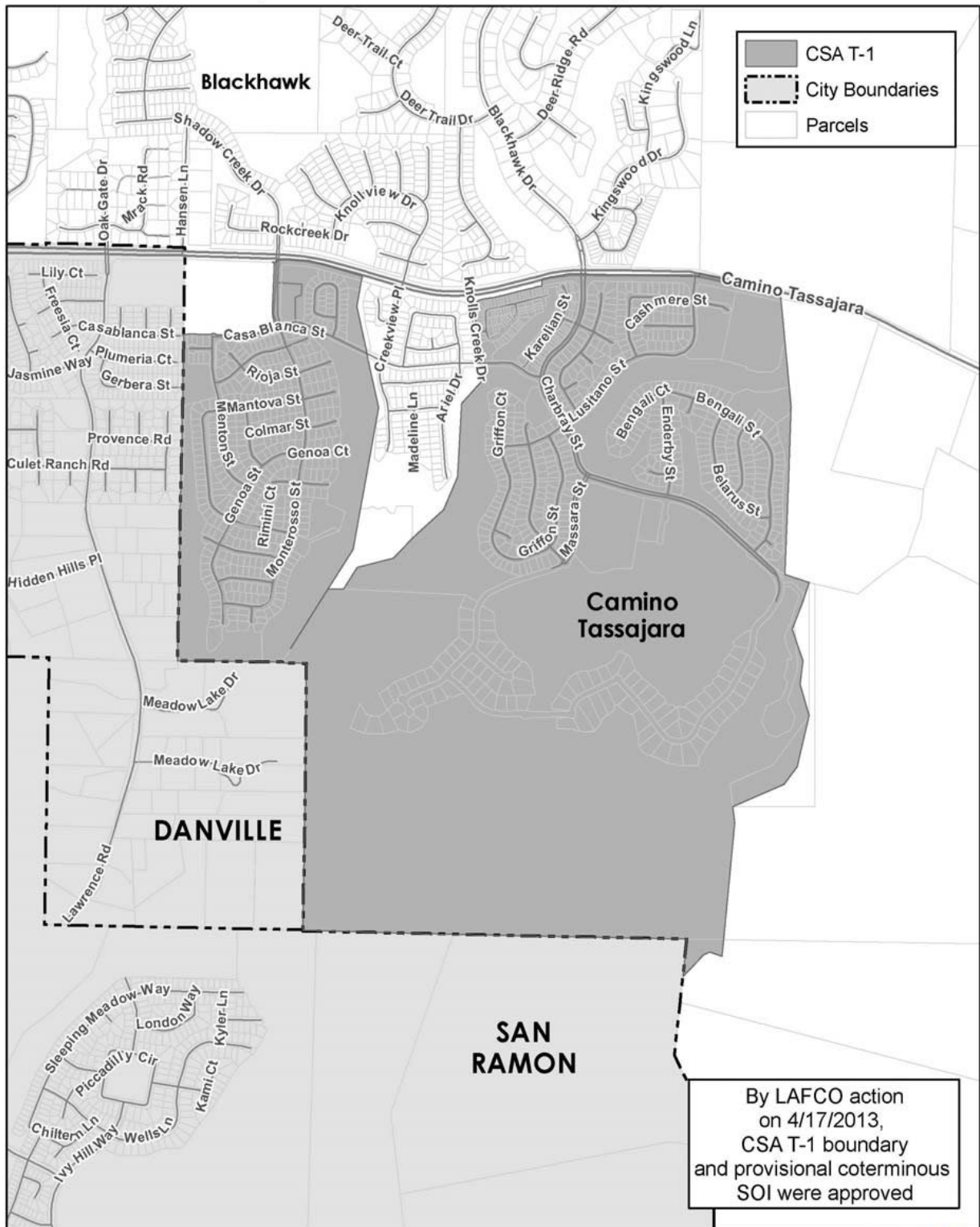
Size:

1.18± square miles

Services provided:

Extended public transit services

County Service Area T-1 and provisional SOI



Map created 05/13/2013
by Contra Costa County Department of
Conservation and Development, GIS Group
30 Muir Road, Martinez, CA 94553
37:59:41.791N 122:07:03.756W

This map or dataset was created by the Contra Costa County Department of Conservation and Development with data from the Contra Costa County GIS Program. Some base data, primarily City Limits, is derived from the CA State Board of Equalization's tax rate areas. While obligated to use this data the County assumes no responsibility for its accuracy. This map contains copyrighted information and may not be altered. It may be reproduced in its current state if the source is cited. Users of this map agree to read and accept the County of Contra Costa disclaimer of liability for geographic information.

Feet
0 600 1,200 2,400



Section 5:

Fire Protections Districts

(FPD's)

This page left intentionally blank

Fire Protection District

CONTRA COSTA COUNTY FIRE PROTECTION DISTRICT

(Fire Protection District Law of 1987, Health and Safety Code §13800 et seq.)

<u>Location of office and mailing address</u>	4005 Port Chicago Hwy Ste 250 Concord, CA 94520-1180
<u>Telephone numbers</u>	(925) 941-3300
<u>FAX number</u>	(925) 941-3319
<u>Web page</u>	www.cccfpd.org
<u>E-mail address</u>	info@cccfpd.org

BOARD OF DIRECTORS

The Board of Supervisors function as the Fire District's Board of Directors

Meetings: One pre-selected Tuesday each month, beginning at 1:30 P.M.
(See Contra Costa County Board of Supervisors annual schedule for specific dates)

STAFF

Lewis T. Broschard III
Clerk of the Board of Supervisors
Thomas Geiger, County Counsel

Fire Chief
Clerk of the Board
Legal Counsel

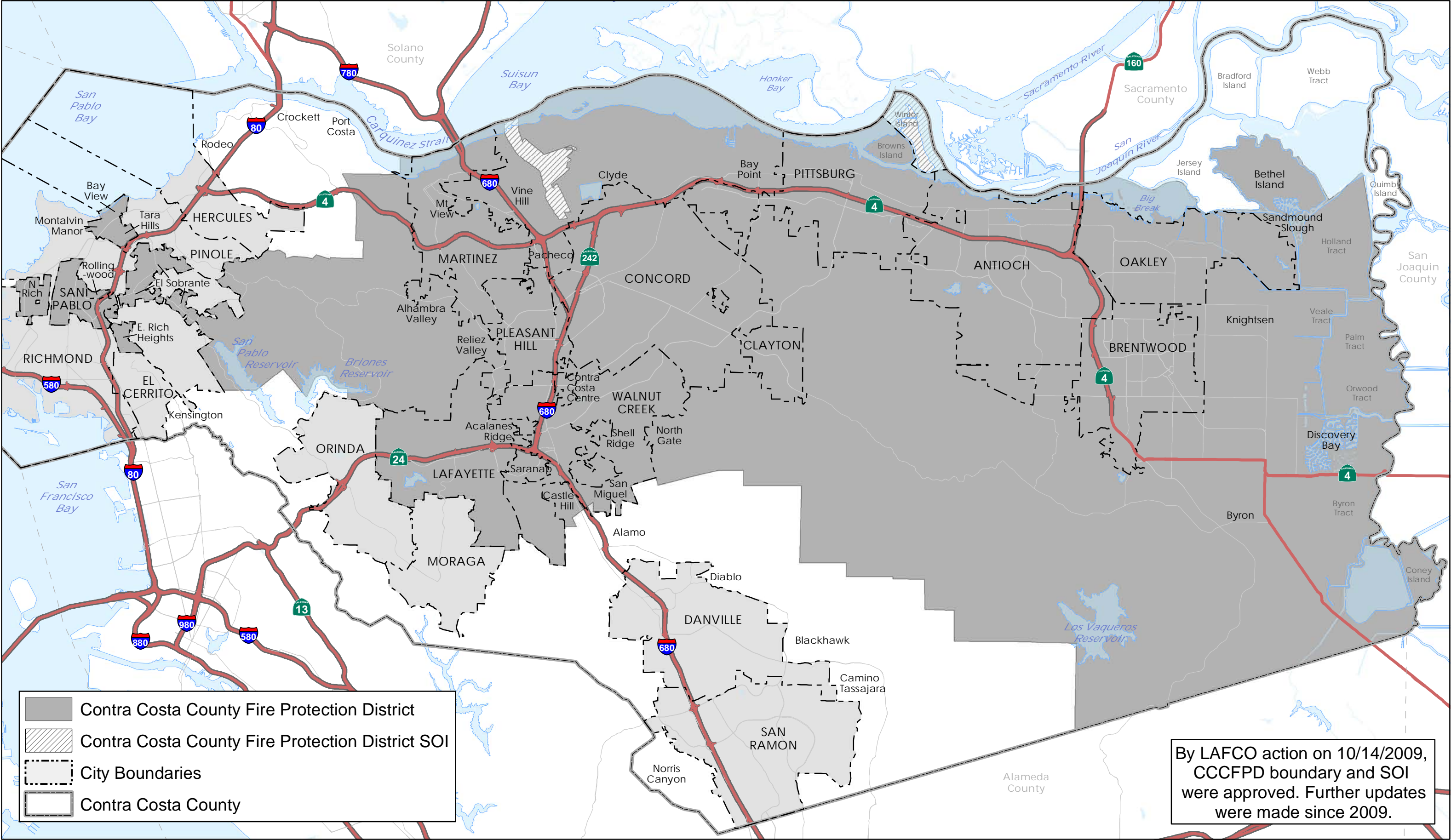
INFORMATION

<u>Year of Formation:</u>	1964
<u>Area Served:</u>	Cities of Antioch, Brentwood, Clayton, Concord, Lafayette, Martinez, Oakley, Pinole*, Pleasant Hill, Pittsburg, San Pablo, and Walnut Creek. Unincorporated communities of Alhambra Valley, Bay Point, Bethel Island, Byron, Clyde, Discovery Bay, El Sobrante, Knightsen, Marsh Creek/Morgan Territory area, and Pacheco.

* The City of Pinole is served under a contract for services with CCCFPD beginning March 1, 2023

<u>Population Served:</u>	762,146 (CCC DCD/City of Pinole)
<u>Registered Voters:</u>	470,145 (CCC Elections)
<u>Size:</u>	Approximately 495 square miles
<u>Services provided:</u>	Fire suppression, paramedic-based emergency medical services, technical rescue, hazardous materials emergency response, fire prevention/code enforcement, regional communications center, and 911 ambulance transport.

Contra Costa County Fire Protection District and SOI



Fire Protection District

CROCKETT-CARQUINEZ FIRE PROTECTION DISTRICT

(Fire Protection District Law of 1987, Health and Safety Code §13800 et seq.)

<u>Location of office and mailing address</u>	746 Loring Avenue Crockett, CA 94525-1236
<u>Telephone numbers</u>	(510) 787-2717 (510) 787-1600
<u>FAX number</u>	(510) 787-2723
<u>E-mail address</u>	Strotter@crockett-fire.org

BOARD OF DIRECTORS

The Board of Supervisors is the governing board

Meetings: Third Thursday of the month beginning at 7:00 PM, 746 Loring Avenue, Crockett, CA

DISTRICT ADVISORY COMMISSIONERS

Commission Meetings: Third Thursday at 7:00 PM

<u>District Commissioners</u>	<u>Expiration of term</u>
Miriam Castro	12/31/2026
Bud Burlison	12/31/2026
Jim Gardner	12/31/2026
Robert McClendon	12/31/2026
Michael Thomas	12/31/2026
Mary Wais	12/31/2026

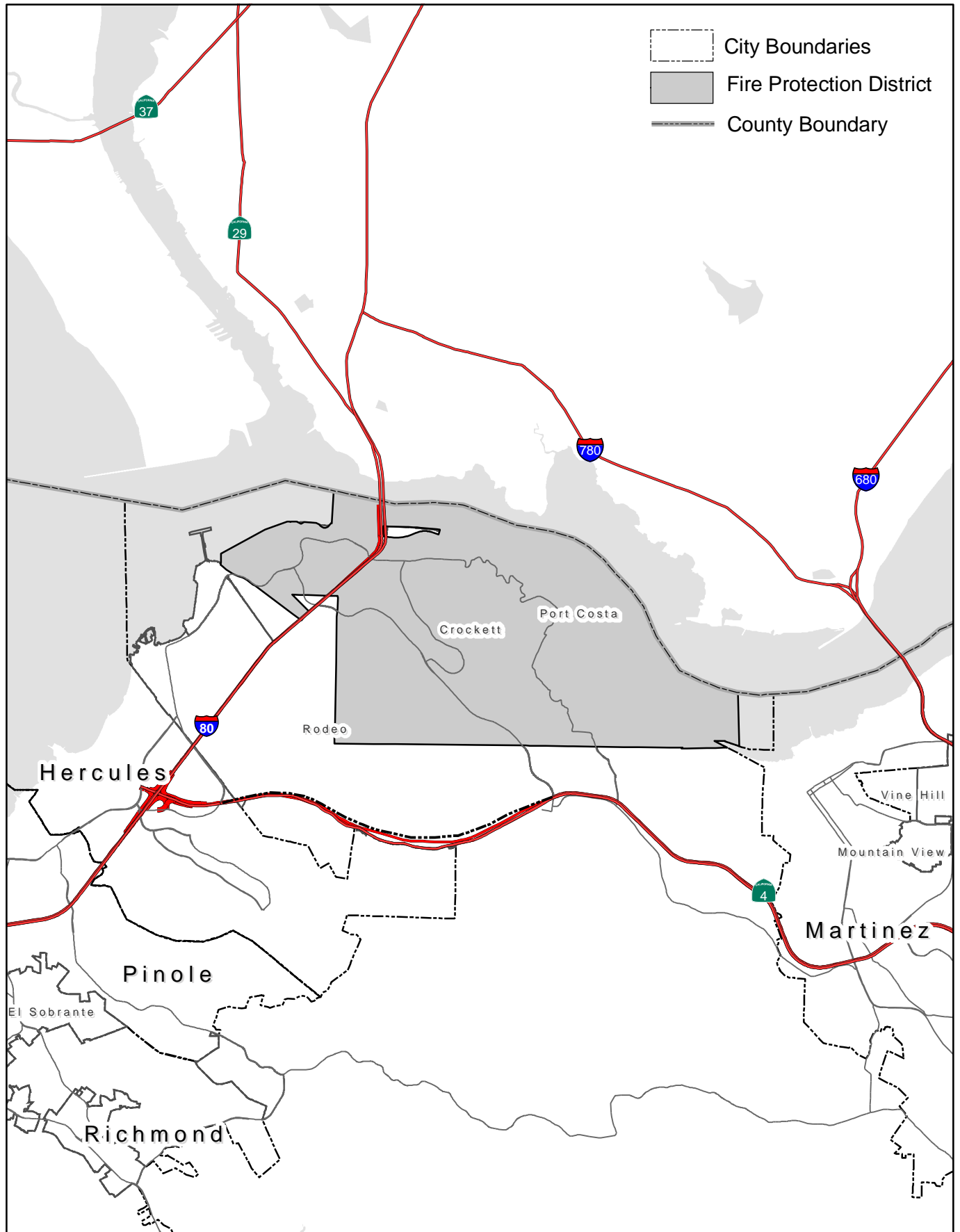
STAFF

Dean Colombo	Fire Chief
Clerk of the Board of Supervisors	Clerk of the Board
Steve Trotter	Public Information Officer
Contra Costa County, County Counsel	Legal Counsel

INFORMATION

<u>Year Formed:</u>	1967 (Original district 1891)
<u>Area Served:</u>	Port Costa, Crockett, Rodeo, Tormey and other adjacent unincorporated County areas
<u>Population Served:</u>	3,502 (CCC DCD/CCFPD)
<u>Size:</u>	10.9+ square miles
<u>Registered voters:</u>	2,545 (CCC Elections)
<u>Services provided:</u>	Fire prevention and suppression, emergency medical including rescue (unincorporated County on south shore of Carquinez Straits from ConocoPhillips fence line east to beyond Ozol fuel terminal; includes towns of Crockett, Port Costa, and Tormey)

Crockett-Carquinez Fire Protection District



Fire Protection District

KENSINGTON FIRE PROTECTION DISTRICT

(Fire Protection District Law of 1987, Health and Safety Code §13800 et seq.)

<u>Location of office and mailing address</u>	217 Arlington Avenue Kensington CA 94707
<u>Telephone numbers</u>	(510) 527-8395
<u>FAX number</u>	(510) 527-8396
<u>Web page</u>	www.kensingtonfire.org
<u>E-mail address</u>	fire@kensingtonfire.com

BOARD OF DIRECTORS

Five members elected at large for four-year terms

Meetings: 2nd Wednesday of each month at 7:00 PM

<u>District Board Members</u>	<u>Began serving</u>	<u>Expiration of term</u>
Daniel Levine, President	2015	2026
Danielle Madugo, Vice President	2022	2028
Rodney Paul, Director	2025	2026
Jim Watt, Director	2022	2026
Dean (Rick) Artis, Secretary	2024	2028

STAFF

Eris Saylor (contract w/El Cerrito)	Fire Chief
Jose Castrejon, Battalion Chief	Support Services
Kevin Janes, Battalion Chief	Ops/Emergency Medical Services





INFORMATION

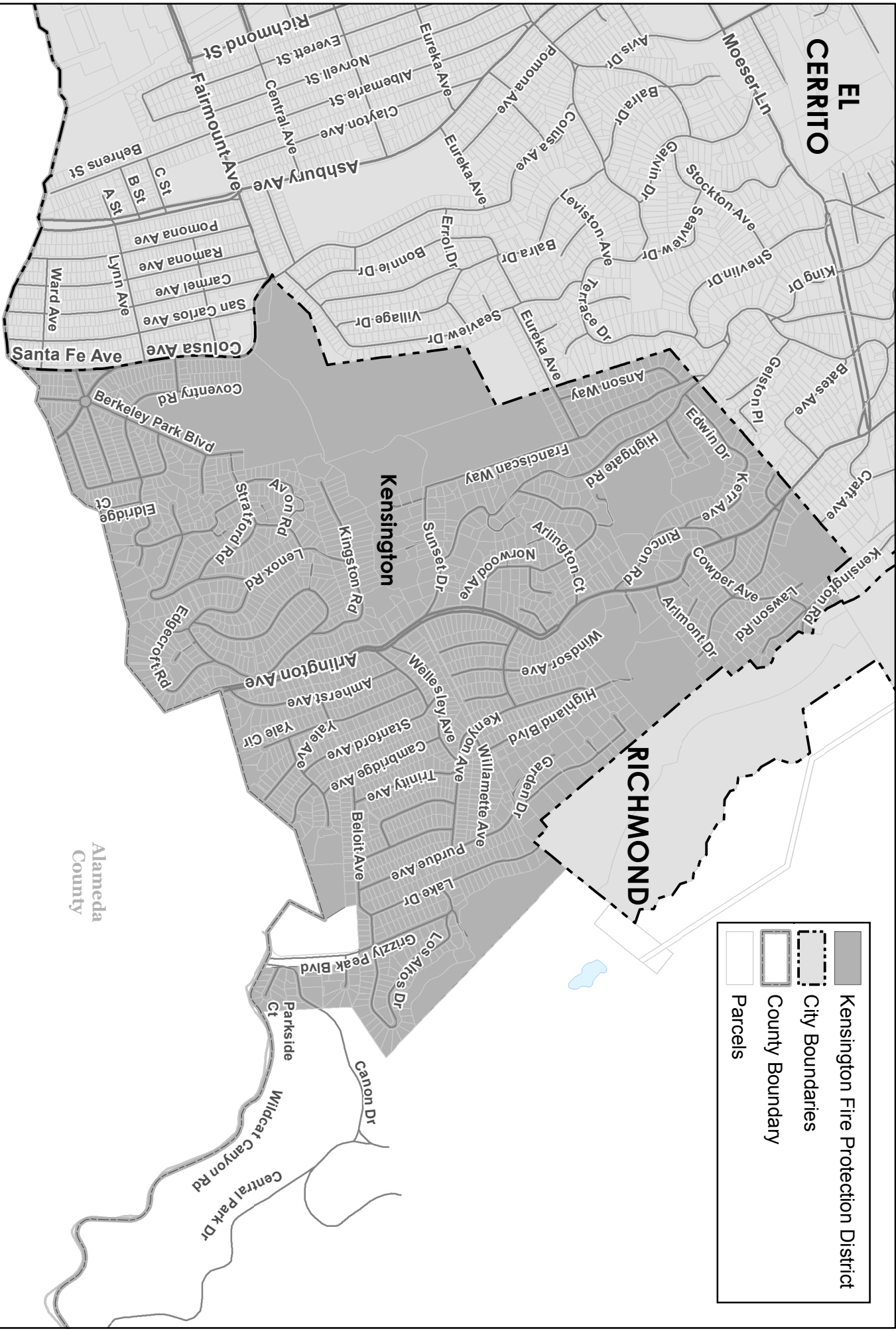
<u>Year District Formed:</u>	1937
<u>Area Served:</u>	Unincorporated Kensington.
<u>Population Served:</u>	5,428 (CCC DCD)
<u>Registered Voters:</u>	4365 (CCC Elections)
<u>Size:</u>	0.96 square miles
<u>Services provided:</u>	Fire prevention and suppression; emergency medical services

May 2025

Kensington Fire Protection District

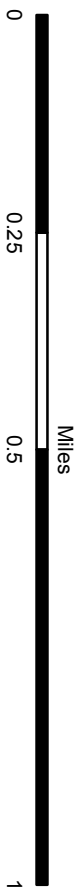
EL CERRITO

-  Kensington Fire Protection District
-  City Boundaries
-  County Boundary
-  Parcels



Map created 02/12/2015
by Contra Costa County Department of
Conservation and Development, GIS Group
30 Main Road, Martinez, CA 94553
37.59:41.791N 122.07:03.756W

This map or dataset was created by the Contra Costa County Department of Conservation and Development with data from the Contra Costa County GIS Program. Some base data, primarily City Limits, is derived from the CA State Board of Equalization's tax rate areas. While obligated to use this data the County assumes no responsibility for its accuracy. This map contains copyrighted information and may not be altered. Third party reproduction of this map or dataset without the written consent of the County is prohibited. I accept the County of Contra Costa disclaimer of liability for geographic information.



Fire Protection District

MORAGA-ORINDA FIRE DISTRICT

(Fire Protection District Law of 1987, Health and Safety Code §13800 et seq.)

<u>Location of office and mailing address</u>	1280 Moraga Way Moraga, CA 94556
<u>Telephone numbers</u>	(925) 258-4599
<u>FAX number</u>	(925) 376-1699
<u>Web page</u>	www.mofd.org
<u>E-mail address</u>	mholbrook@mofd.org

BOARD OF DIRECTORS

Five members elected by district to four-year terms

Meetings: 3rd Wednesday of each month; 7:00 PM
Sarge Littlehale Community Room 22 Orinda Way, Orinda
Hacienda Mosaic Room 2100 Donald Drive, Moraga

<u>District Board Members</u>	<u>Began serving</u>	<u>Expiration of term</u>
John Jex, Director, District 2	2016	11/2028
Mike Roemer, Director, District 4	2022	11/2026
Greg Hasler, President District 1	2022	11/2026
Craig Jorgens, Vice President, District 5	2016	11/2028
Steven Danziger, Vice President II, District 3	2018	11/2026

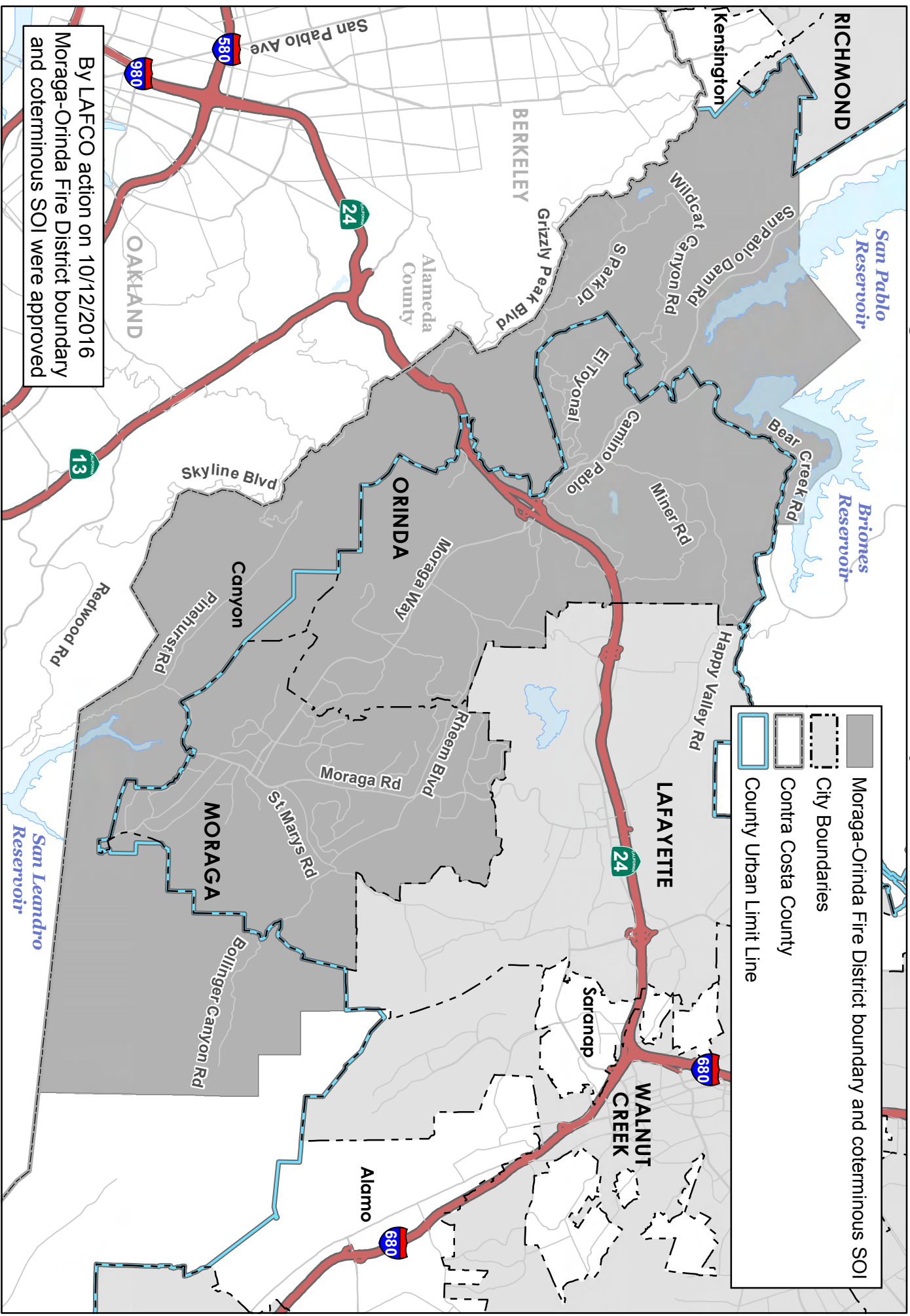
STAFF

Jeff Isaacs	Fire Chief
Marcia Holbrook	District Secretary/Clerk
*for Legal Counsel inquiries, please contact Administrative Services Director Gloriann Sasser	*Legal Counsel

INFORMATION

<u>Year Formed:</u>	1997
<u>Area Served:</u>	City of Orinda, Town of Moraga, St. Mary's College, and Canyon
<u>Population Served:</u>	54,340 (CCC DCD)
<u>Registered Voters:</u>	26,816 (CCC Elections)
<u>Size:</u>	46.65 square miles
<u>Services provided:</u>	Fire protection; Advanced Life Support First Responder and Transport EMS; Fire Responder HazMat Services; Fire Investigation Cause and Origin Determination; Public Education (Orinda, Moraga, Canyon)

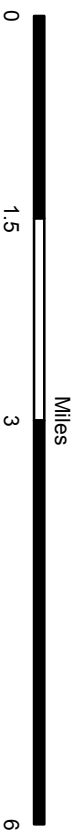
Moraga-Orinda Fire District boundary and coterminous SOI



By LAFCO action on 10/12/2016
Moraga-Orinda Fire District boundary
and coterminous SOI were approved

Map created 08/14/2017
by Contra Costa County Department of
Conservation and Development, GIS Group
30 Main Road, Martinez, CA 94553
37.59, 41.791N 122.07, 03.756W

This map or dataset was created by the Contra Costa County Department of Conservation
and Development with data from the Contra Costa County GIS Program. Some
base data, primarily City Limits, is derived from the CA State Board of Equalization's
tax rate areas. While obligated to use this data the County assumes no responsibility for
its accuracy. This map contains copyrighted information and may not be altered. If the
accuracy of this map is in question, please contact the GIS Group for more information and
accept the County of Contra Costa disclaimer of liability for geographic information.



Fire Protection District

SAN RAMON VALLEY FIRE PROTECTION DISTRICT *(Fire Protection District Law of 1987, Health and Safety Code §2200 et seq.)*

Location of office and mailing address 2401 Crow Canyon Road, Suite A
San Ramon, CA 94583
Telephone numbers (925) 838-6600
Web page www.firedepartment.org
E-mail address sbrendlen@srvfire.ca.gov

BOARD OF DIRECTORS

Five members elected at large for four-year terms

Meetings: 4th Wednesday of each month at 1:00 PM, unless noticed differently

<u>District Board Members</u>	<u>Began serving</u>	<u>Expiration of term</u>
Ryan Crean	2018	11/2026
H. Jay Kerr	2012	11/2028
Donald R. Parker, Vice President	2014	11/2026
Matthew J. Stamey, President	2009	11/2028
Michelle Lee	2020	11/2028

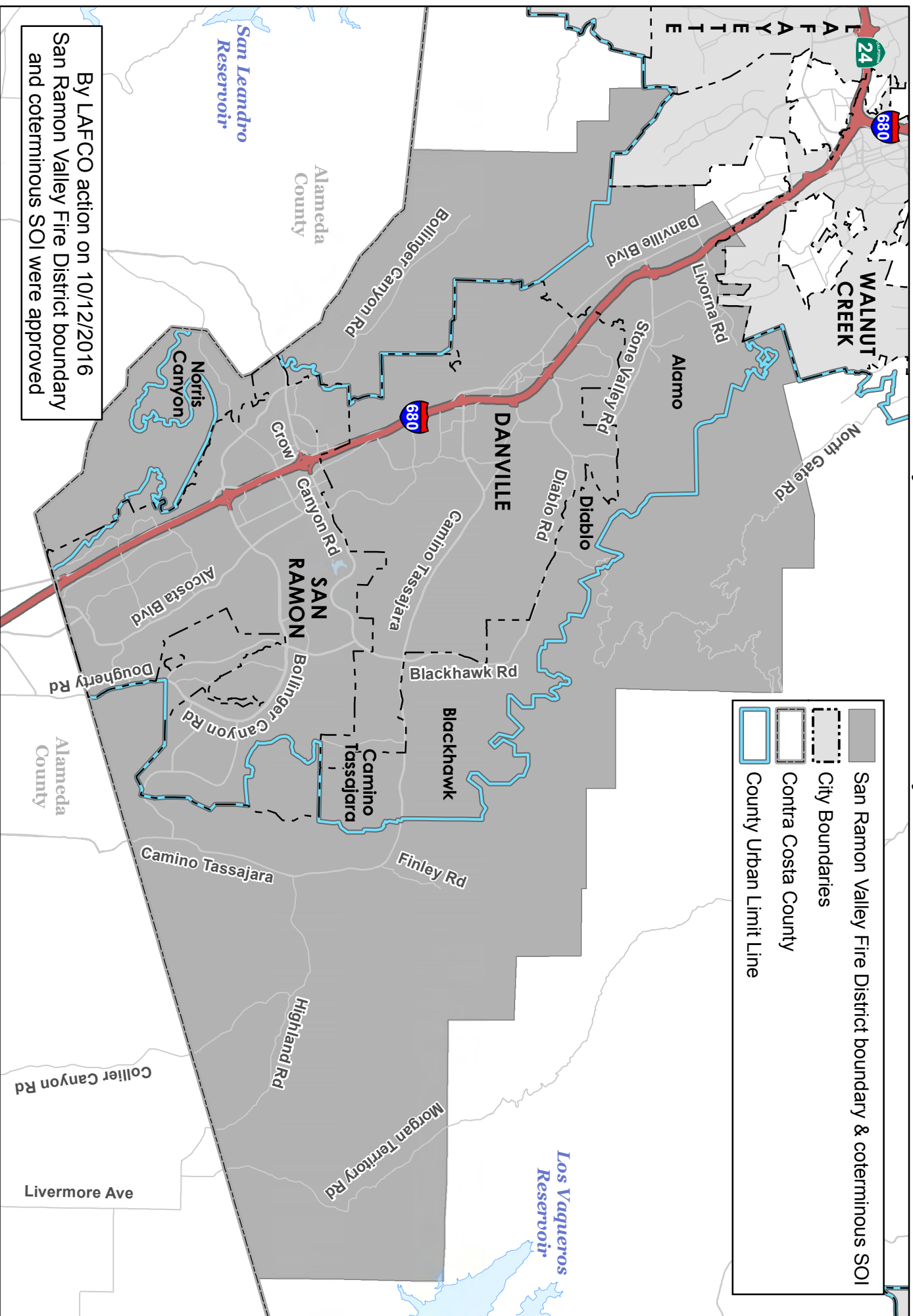
STAFF

Paige Meyer	Fire Chief
Stephanie Brendlen	District Clerk
Jonas Aguiar	Deputy Chief
Christopher Parsons	Deputy Chief
Davina Hatfield	Chief Financial Officer
Stephanie Brendlen	District Counsel

INFORMATION

Year Formed: 1963
Area Served: Alamo, Blackhawk, Town of Danville, Diablo, City of San Ramon, southern area of Morgan Territory and the Tassajara Valley
Population Served: 162,441 (CCC DCD)
Registered Voters: 108,279 (CCC Elections)
Size: Approximately 118 square miles
Services provided: Medical emergency response; fire prevention and suppression; hazardous materials service; heavy rescue (Alamo, Blackhawk, Danville, Diablo, San Ramon, boundary of Morgan Territory and Tassajara Valley)

San Ramon Valley Fire District boundary and coterminous SOI



Section 6:

Healthcare Districts

This page left intentionally blank

Healthcare District

CONCORD/PLEASANT HILL HEALTHCARE DISTRICT

(California Health and Safety Code Div 23)

<u>Location of office and mailing address</u>	1950 Parkside Drive Concord, CA 94519-2578
<u>Telephone numbers</u>	(925) 671-3495
<u>FAX number</u>	(925) 671-3375
<u>Web page</u>	http://www.cityofconcord.org/467/Concord-Pleasant-Hill-Health-Care-District
<u>E-mail address</u>	Brenda.Kain@cityofconcord.org

BOARD OF DIRECTORS

The Concord City Council is the governing board

Meetings: As business needs are identified and scheduled on a posted Concord City Council meeting agenda.

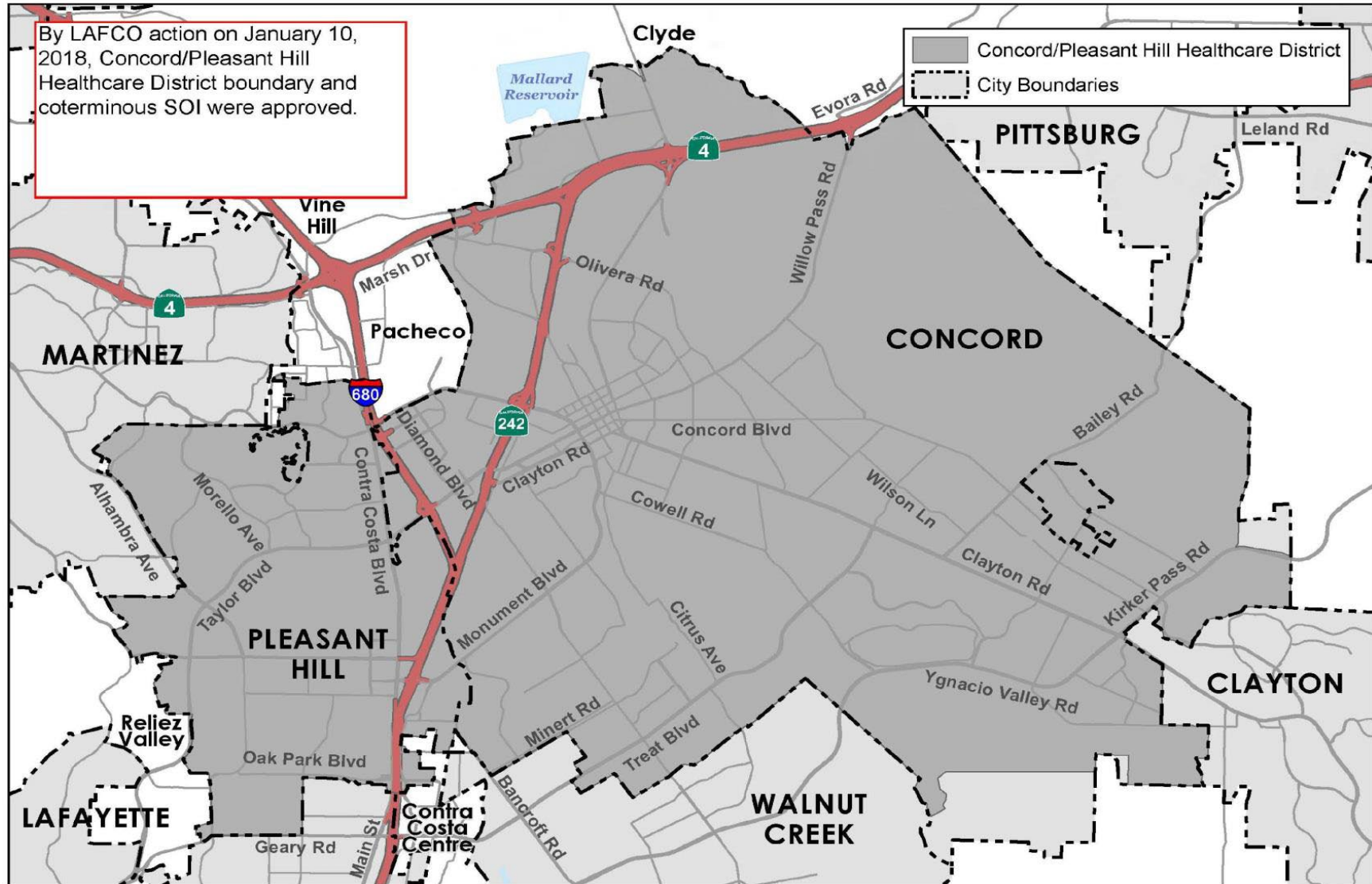
STAFF

Brenda Kain	Administrator
-------------	---------------

INFORMATION

<u>Year Formed:</u>	November 27, 1948 (in 2012, became a subsidiary district of the City of Concord)
<u>Area Served:</u>	Concord and Pleasant Hill
<u>Population Served:</u>	159,907 (CCC DCD)
<u>Registered Voters:</u>	93,732 (CCC Elections)
<u>Size:</u>	37.02 square miles
<u>Services provided:</u>	Healthcare services (Concord and Pleasant Hill): The Concord/Pleasant Hill Health Care District (CPHHCD) Grant Committee makes annual funding recommendations for the ongoing allocation of property tax revenues directed at meeting the health care needs of the community. Five Concord members join two from Pleasant Hill to hear applicant presentations, review applications and make funding recommendation to the Concord City Council sitting as the CPHHCD Board. The grants to local nonprofits fund programs that address health issues and promote a healthy lifestyle.

Concord/Pleasant Hill Healthcare District and SOI



Map created 07/25/2017
by Contra Costa County Department of
Conservation and Development, GIS Group
30 Mar Road, Martinez, CA 94553
37:59:41.791N 122:07:03.750W

This map or dataset was created by the Contra Costa County Department of Conservation and Development with data from the Contra Costa County GIS Program. Some base data, primarily City Limits, is derived from the CA State Board of Equalization's tax rate areas. While obligated to use this data the County assumes no responsibility for its accuracy. This map contains copyrighted information and may not be altered. It may be reproduced in its current state if the source is cited. Users of this map agree to read and accept the County of Contra Costa disclaimer of liability for geographic information.



Healthcare District

WEST CONTRA COSTA HEALTHCARE DISTRICT

(California Health and Safety Code §32000)

<u>Location of office and mailing address:</u>	50 Douglas Dr, Suite 463 Martinez, CA 94553
<u>Telephone numbers</u>	(925) 957-5551
<u>FAX number</u>	(925) 957-5549
<u>Web page</u>	www.wcchd.ca.gov
<u>Email address</u>	wcchd@cchealth.org

BOARD OF DIRECTORS

The Board of Supervisors is the governing board

Meetings: (See Contra Costa County Board of Supervisors annual schedule for specific dates)

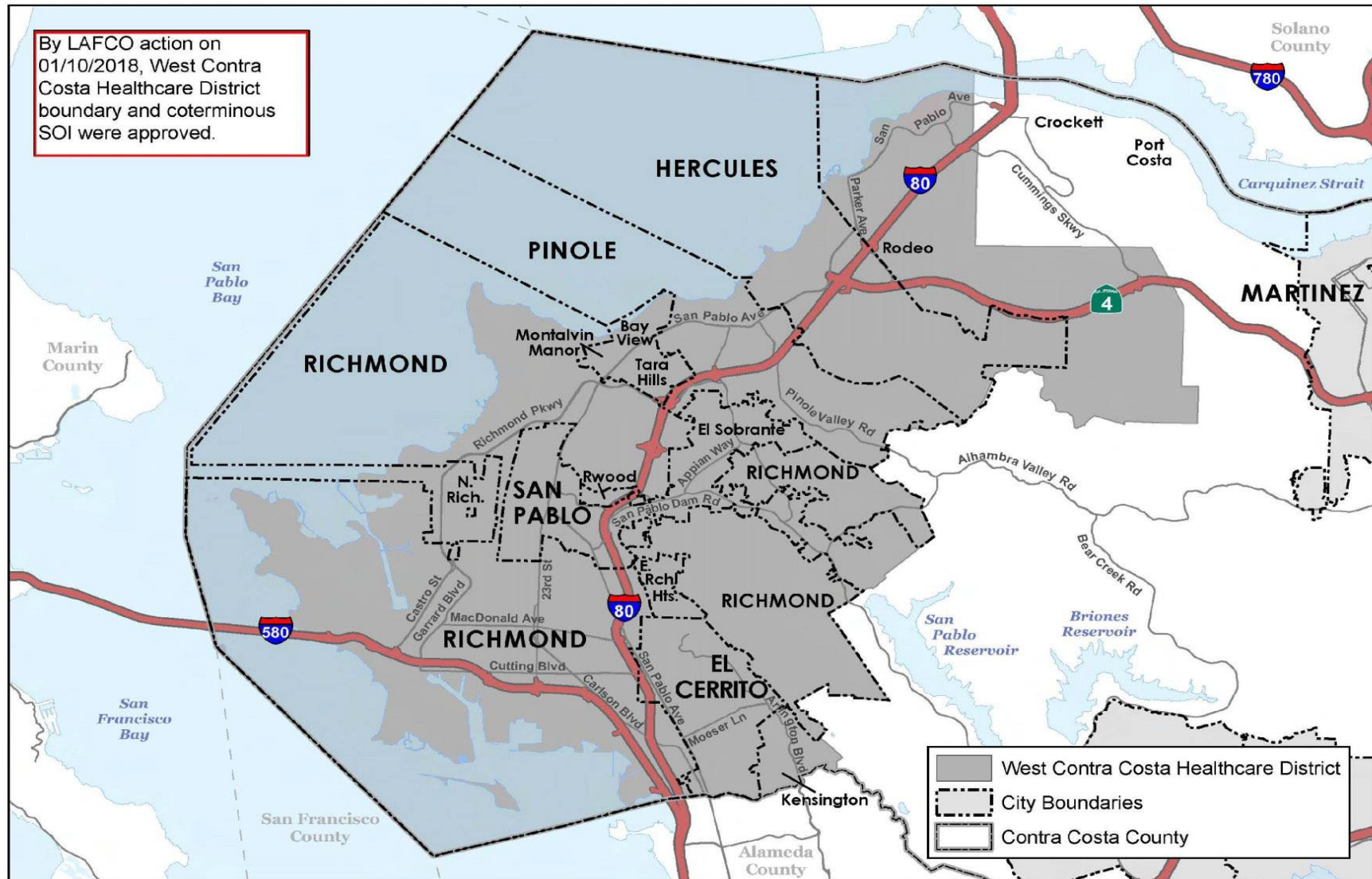
STAFF

Monica Nino	Chief Executive Officer
Patrick Godley	Chief Operating Officer/Chief Financial Officer
Clerk of the Board of Supervisors	Clerk of the Board
Thomas L. Geiger, County Counsel	Legal Counsel

INFORMATION

<u>Year Formed:</u>	1948
<u>Area Served:</u>	West Contra Costa County, including cities of Richmond, San Pablo, Pinole, Hercules and El Cerrito; and unincorporated communities throughout West Contra Costa County.
<u>Population Served:</u>	260,000 (CCC DCD)
<u>Registered Voters:</u>	146,626 (CCC Elections)
<u>Size:</u>	112.33 square miles
<u>Services provided:</u>	Community Healthcare Outreach
<u>Note:</u>	Effective January 1, 2019, the Contra Costa County Board of Supervisors assumed governance of WCCHD pursuant to Senate Bill 522

West Contra Costa Healthcare District and Coterminous SOI



Map created 07/25/2017
by Contra Costa County Department of
Conservation and Development, GIS Group
30 Muir Road, Martinez, CA 94553
37.59:41.791N 122.07:03.756W

This map or dataset was created by the Contra Costa County Department of Conservation and Development with data from the Contra Costa County GIS Program. Some base data, primarily City Limits, is derived from the CA State Board of Equalization's tax rate areas. While obligated to use this data the County assumes no responsibility for its accuracy. This map contains copyrighted information and may not be altered. It may be reproduced in its current state if the source is cited. Users of this map agree to read and accept the County of Contra Costa disclaimer of liability for geographic information.



Section 7:

Irrigation Districts

This page left intentionally blank

Irrigation District

BYRON-BETHANY IRRIGATION DISTRICT

(Division 11 of the California Water Code)

<u>Location of office and mailing address</u>	7995 Bruns Road Byron, CA 94514
<u>Telephone numbers</u>	(209) 835-0375
<u>FAX number</u>	(209) 835-2869
<u>Web page</u>	www.bbid.org
<u>E-mail address</u>	e.pattison@bbid.org

BOARD OF DIRECTORS

Nine members elected by district for four-year terms

Meetings: 3rd Tuesday of each month; 9:00 AM

<u>District Board Members</u>	<u>Began serving</u>	<u>Expiration of term</u>
Tim Maggiore, President, Division III	12/2020	12/2028
Jack Alvarez, Vice President, Division VII	12/2022	12/2026
Peter Petrovich, Division I	12/2022	12/2028
Mark Maggiore, Division II	12/2019	12/2026
Amanjit Sandhu, Division IV	09/2022	12/2026
Charles Tusso, Division V	12/2015	12/2028
Tom Pereira, Division VI	12/2022	12/2028

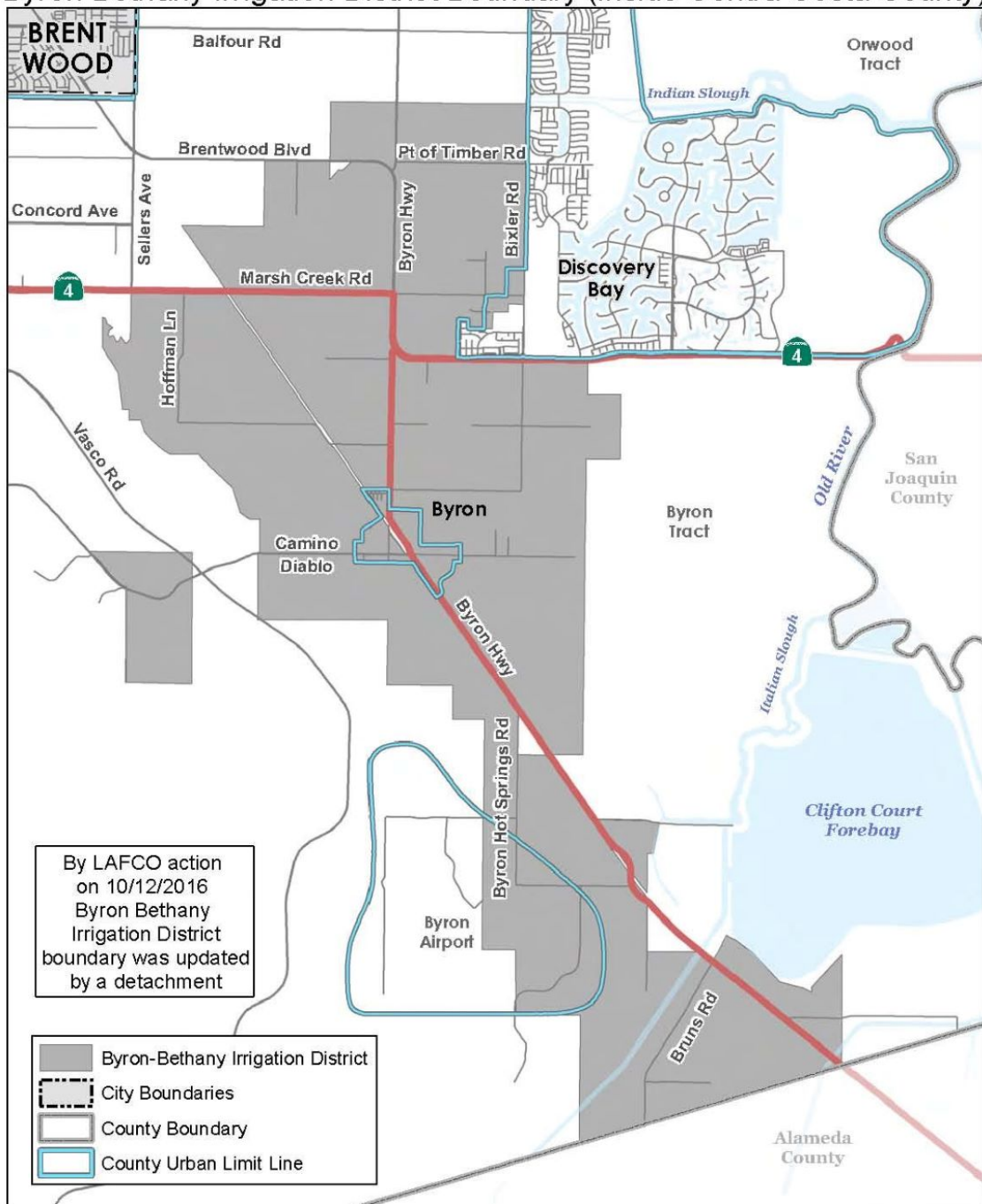
STAFF

Ed Pattison	General Manager
Mike Vergara	General Counsel

INFORMATION

<u>Year Formed:</u>	1919
<u>Area Served:</u>	Portions of Alameda, Contra Costa and San Joaquin counties, from southern Brentwood area to north of Tracy
<u>Population Served:</u>	20,000+ (CCSDA)
<u>Registered Voters:</u>	1746 (CCC Elections)
<u>Size:</u>	16.08 square miles
<u>Services provided:</u>	Agricultural water service; raw untreated water to the Mountain House community and City of Tracy; (serving portions of Alameda, Contra Costa & San Joaquin counties, from southern Brentwood area to north of Tracy)

Byron Bethany Irrigation District Boundary (inside Contra Costa County)



Irrigation District

EAST CONTRA COSTA IRRIGATION DISTRICT

(Irrigation District Act, Water Code §20500 et seq.)

<u>Location of office and mailing address</u>	1711 Sellers Avenue Brentwood CA 94513
<u>Telephone numbers</u>	(925) 634-3544
<u>FAX number</u>	(925) 634-0897
<u>Web page</u>	www.eccid.org
<u>E-mail address</u>	atrott@eccid.org

BOARD OF DIRECTORS

Five members elected by division for four-year terms

Meetings: 2nd Wednesday of each month; 1:15 PM

<u>District Board Members</u>	<u>Began serving</u>	<u>Expiration of term</u>
Mark Dwelley, Division 2, President	1987	2028
Michael Casey, Division 1	2017	2026
Stan Nunn, Division 5	2014	2028
Kenneth W. Smith, Division 4	2004	2026
Glenn Stonebarger, Vice President, Division 3	1987	2028

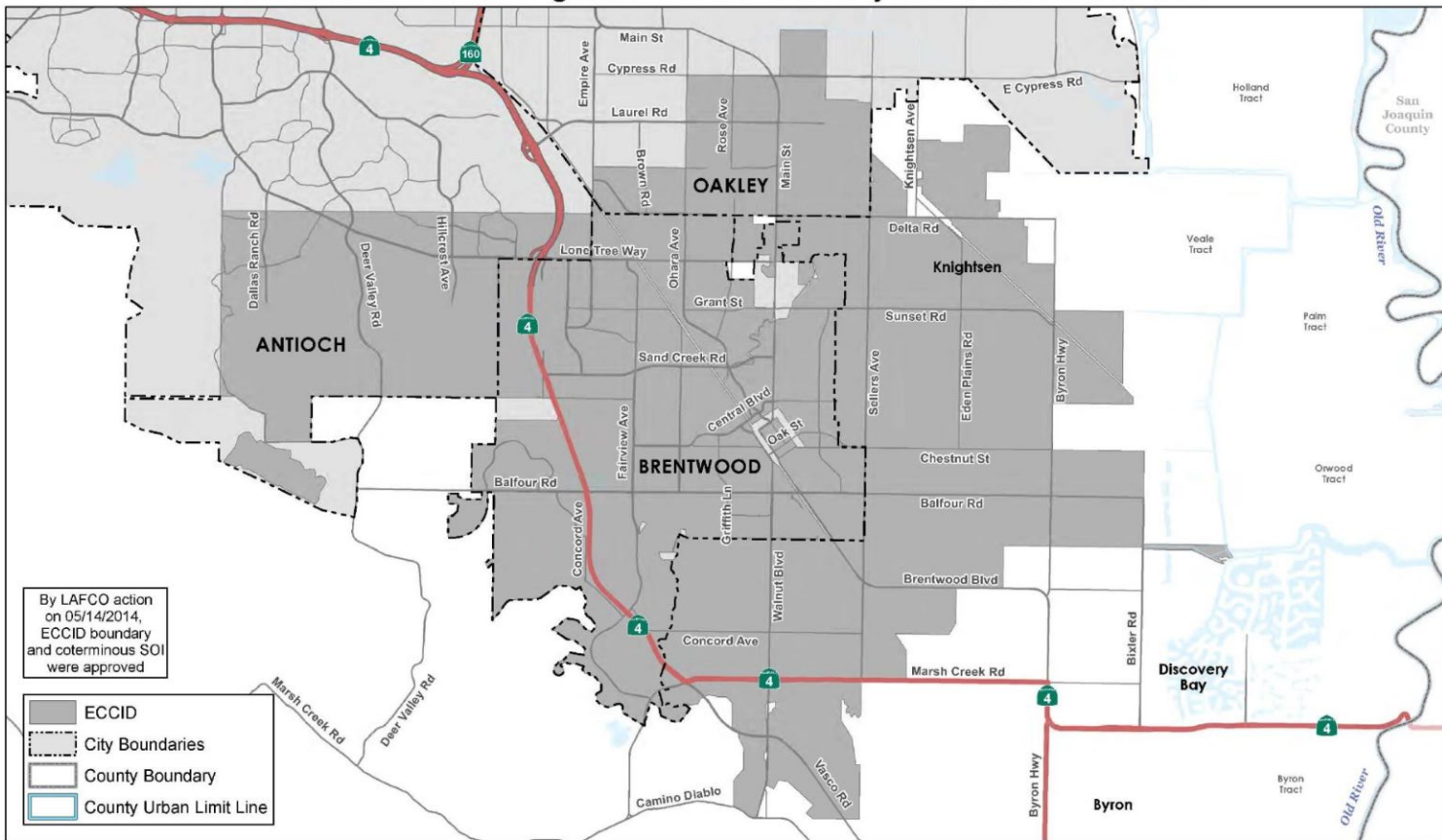
STAFF

Aaron Trott	General Manager
Ralph Nevis (Day Carter & Murphy)	Legal Counsel

INFORMATION

<u>Year Formed:</u>	1926
<u>Area Served:</u>	City of Brentwood, portions of cities of Oakley and Antioch, and Knightsen Community Services District
<u>Population Served:</u>	102,365 (CCC DCD)
<u>Registered Voters:</u>	137,648 (CCC Elections)
<u>Size:</u>	42.27± square miles
<u>Services provided:</u>	Supply irrigation water for agricultural and golf course use; supply raw water for treatment and delivery to urban uses; agricultural land drainage (Brentwood, Knightsen, Oakley, Antioch)

East Contra Costa Irrigation District Boundary and Coterminous SOI



Section 8:

Mosquito and Vector Control Districts

This page left intentionally blank

CONTRA COSTA MOSQUITO AND VECTOR CONTROL DISTRICT

(Health and Safety Code §2200 et seq., Pest Abatement District Law)

<u>Location of office and mailing address</u>	155 Mason Circle Concord CA 94520
<u>Telephone numbers</u>	(925) 685-9301
<u>FAX number</u>	(925) 685-0266
<u>Web page</u>	https://www.contracostamosquito.com/
<u>E-mail address</u>	ccmvcd@ContraCostaMosquito.com

BOARD OF TRUSTEES

22-member governing board appointed by Board of Supervisors and the City Councils of incorporated cities within the District, each serving a two- or four-year term

Meetings: 2nd Monday of January, March, May, July, September and November
at 7:00 PM at the District office

District Board Members

See attached sheet for roster of the governing board

STAFF

Paula Macedo, DVM, Ph. D	General Manager
Dave Wexler	Operations Manager
Nola Woods	Public Affairs Director
Doug Coty	Legal Counsel

INFORMATION

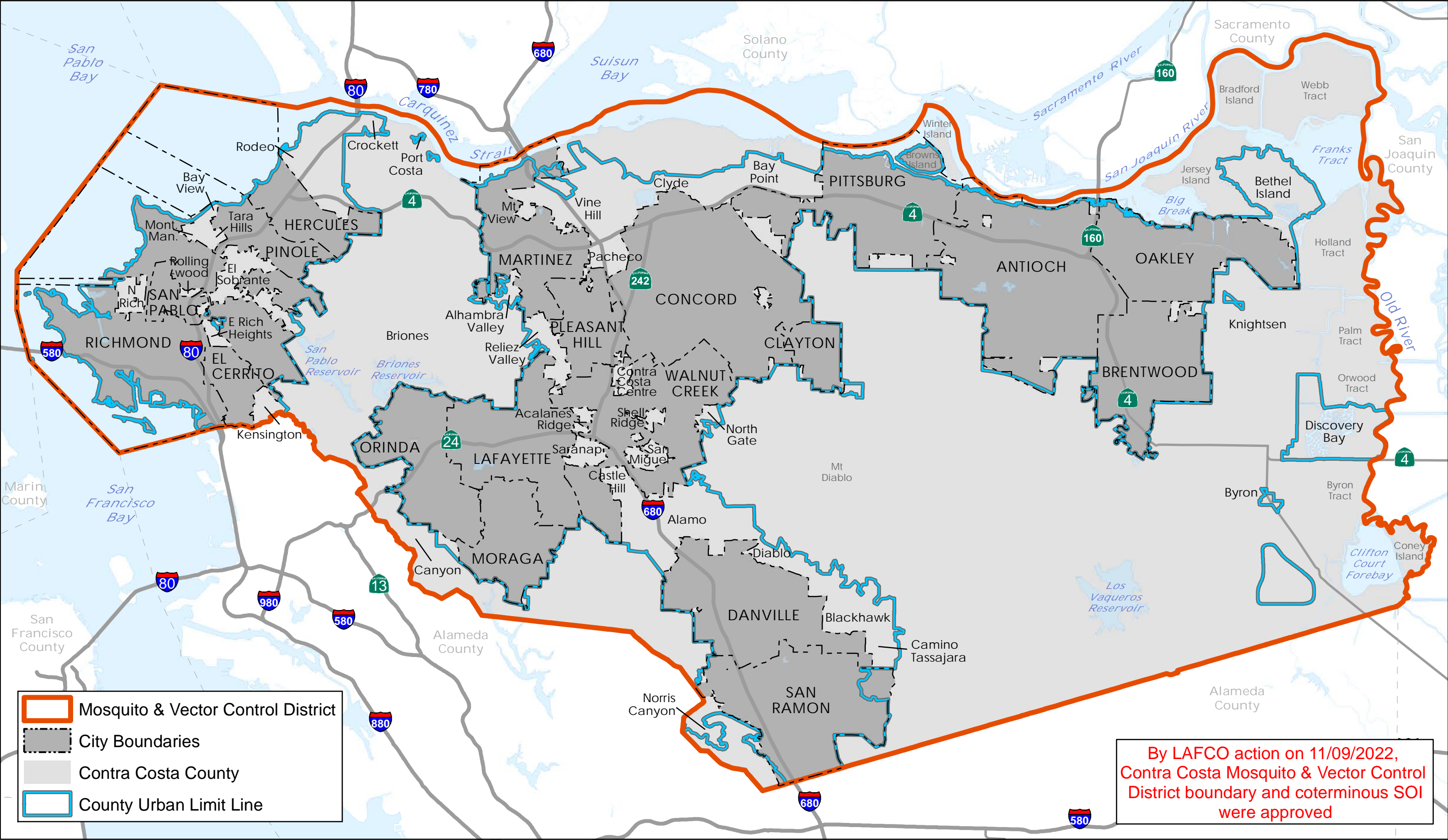
<u>Year Formed:</u>	1926
<u>Area Served:</u>	Countywide
<u>Population Served:</u>	1,165,927 (United States Census Bureau)
<u>Registered Voters:</u>	700,265 (CCC Elections)
<u>Size:</u>	Countywide – 806.53± square miles
<u>Services provided:</u>	Services include vector surveillance, identification, control and abatement including mosquitos, yellowjackets, honey bees, ticks, rats, mice, and skunks; biological control, and outreach and educational programs

CONTRA COSTA MOSQUITO AND VECTOR CONTROL DISTRICT

Board of Trustees

<u>Trustee</u>	<u>Originally Appointed</u>	<u>Term Expires</u>	<u>Appointed by</u>
Alfredo Perez	2025	2027	Antioch
Vinoy Mereddy	2023	2025	Brentwood
Eric Hinzl	2024	2025	Clayton
Perry Carlston	2013	2027	Concord
Chris Cowen	2008	2029	Contra Costa County
James Pinckney	1988	2027	Contra Costa County
Darryl Young	2013	2029	Contra Costa County
G Mark Graham	2025	2026	Danville
Jim Dolgonas	2023	2029	El Cerrito
Damien Wong	2022	2026	Hercules
VACANT			Lafayette
Daniel Pellegrini, Secy.	1997	2027	Martinez
James Frankenfield	2021	2028	Moraga
Michael Krieg	2012	2026	Oakley
Kevin Marker, Vice Pres.	2019	2029	Orinda
Warren Clayton	2012	2026	Pinole
Richard Ainsley	2007	2026	Pittsburg
Jennifer Hogan	2020	2026	Pleasant Hill
Chris Dupin	2022	2028	Richmond
VACANT			San Pablo
Peter Pay, President	2017	2025	San Ramon
Peggie Howell	2024	2026	Walnut Creek

Mosquito & Vector Control District and Coterminous SOI



Section 9:

Municipal

Improvement District

This page left intentionally blank

Municipal Improvement District

BETHEL ISLAND MUNICIPAL IMPROVEMENT DISTRICT

(Bethel Island Municipal Improvement District Act, 1960 State Legislature First Extraordinary Session, Chapter 22)

<u>Location of office</u>	3085 Stone Road, Bethel Island
<u>Mailing address</u>	P.O. Box 244
	Bethel Island, CA 94511
<u>Telephone numbers</u>	(925) 684-2210
<u>FAX number</u>	(925) 684-0724
<u>Web page</u>	www.bimid.com
<u>E-mail address</u>	respinoza@bimid.com

BOARD OF DIRECTORS

Five members elected at large for four-year terms

Meetings: 2nd Thursday of each month

<u>District Board Members</u>	<u>Began serving</u>	<u>Expiration of term</u>
Tom Knorr, Jr., President	2020	12/2028
Anthony Berzinas, Vice President	2016	12/2028
Lisa Kirk, Secretary	2016	12/2028
Vignesh Rama, Treasurer	2022	12/2026
Bruce Smith, Board Member	2014	12/2026

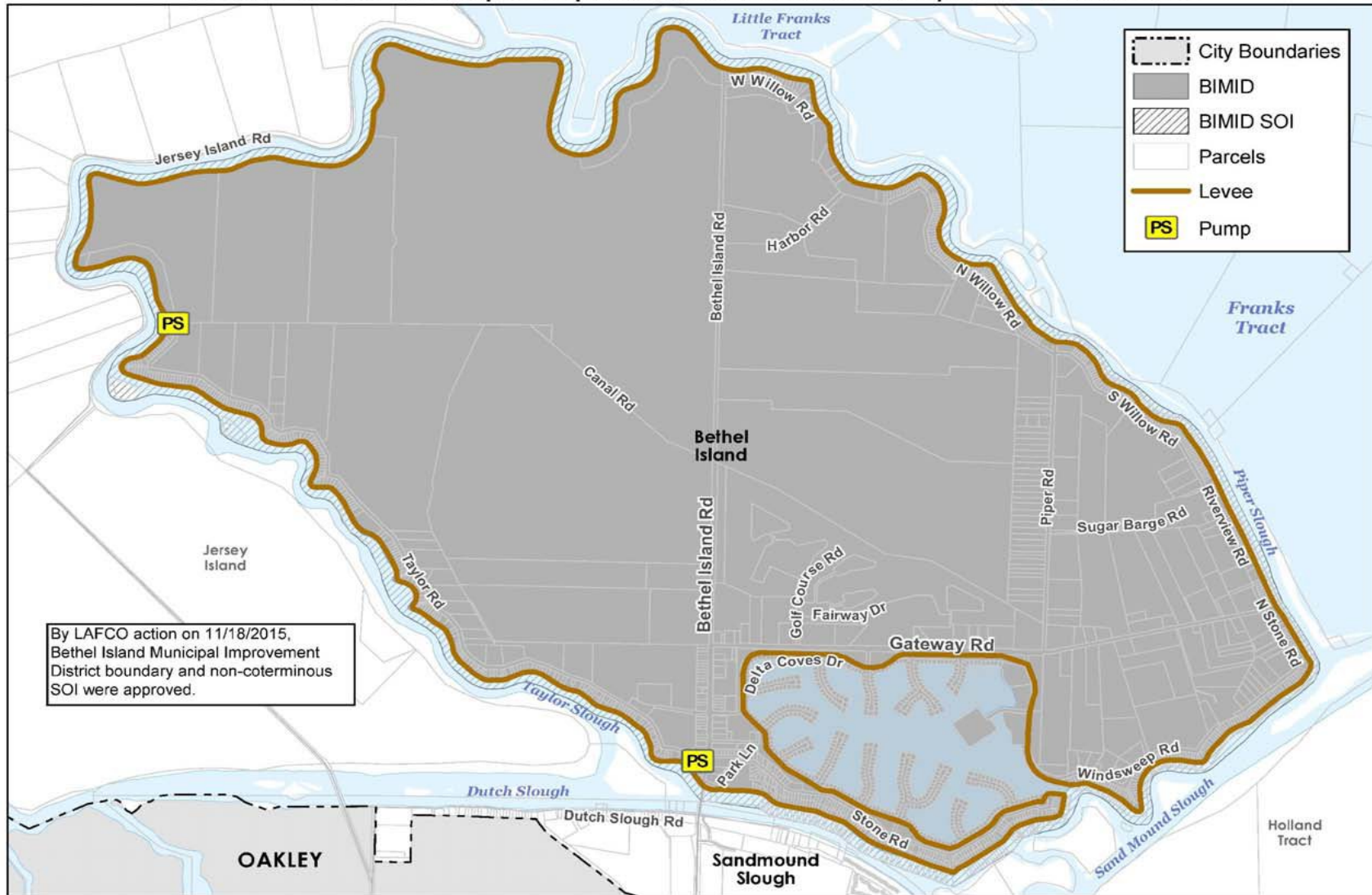
STAFF

Regina Espinoza	District Manager
Denece Bixby	District Clerk
Dave Larsen	Legal Counsel

INFORMATION

<u>Year Formed:</u>	1960
<u>Area Served:</u>	Bethel Island
<u>Population Served:</u>	2,130 per the 2020 census, the population nearly doubles during the summer months due to recreational activities.
<u>Registered Voters:</u>	1,320 as of May 2025
<u>Size:</u>	5.47 square miles
<u>Services provided:</u>	Levee maintenance, drainage maintenance

Bethel Island Municipal Improvement District and Sphere of Influence



Map created 11/02/2015
by Contra Costa County Department of
Conservation and Development, GIS Group
30 Main Road, Martinez, CA 94553
37.59 41.791N 122.07 03.759W

This map or dataset was created by the Contra Costa County Department of Conservation and Development with data from the Contra Costa County GIS Program. Some base data, primarily City Limits, is derived from the CA State Board of Equalization's tax rate areas. While obligated to use this data the County assumes no responsibility for its accuracy. This map contains copyrighted information and may not be altered. It may be reproduced in its current state if the source is cited. Users of this map agree to read and accept the County of Contra Costa disclaimer of liability for geographic information.

0 2,000 4,000 8,000 Feet

Exhibit A



Section 10:

Municipal Utility

District

This page left intentionally blank

Municipal Utility District

EAST BAY MUNICIPAL UTILITY DISTRICT

(Municipal Utility District Act, Public Utilities Code §11501 et. seq.)

Location of office
Mailing address
Telephone numbers

Web page
E-mail address

375 11th Street, Oakland 94607
P.O. Box 24055 MS42, Oakland, CA 94623-1055
Board: (510) 287-0404
Customer Service: (866) 403-2683
www.ebmud.com
secoffice@ebmud.com

BOARD OF DIRECTORS

Seven members elected by ward for four-year terms

Meetings: 2nd and 4th Tuesdays of each month; 1:15 PM at EBMUD offices

<u>District Board Members</u>	<u>Began serving</u>	<u>Expiration of term</u>
Luz Gomez, Ward 2	2024	2026
Andy Katz, Ward 4	2007	2026
Jim Oddie, Ward 5	2025	2028
Joey D. Smith, Ward 1	2025	2028
April Chan, Ward 7	2023	2026
Valerie D. Lewis Ward 6	2025	2028
Marguerite Young, Ward 3	2015	2026

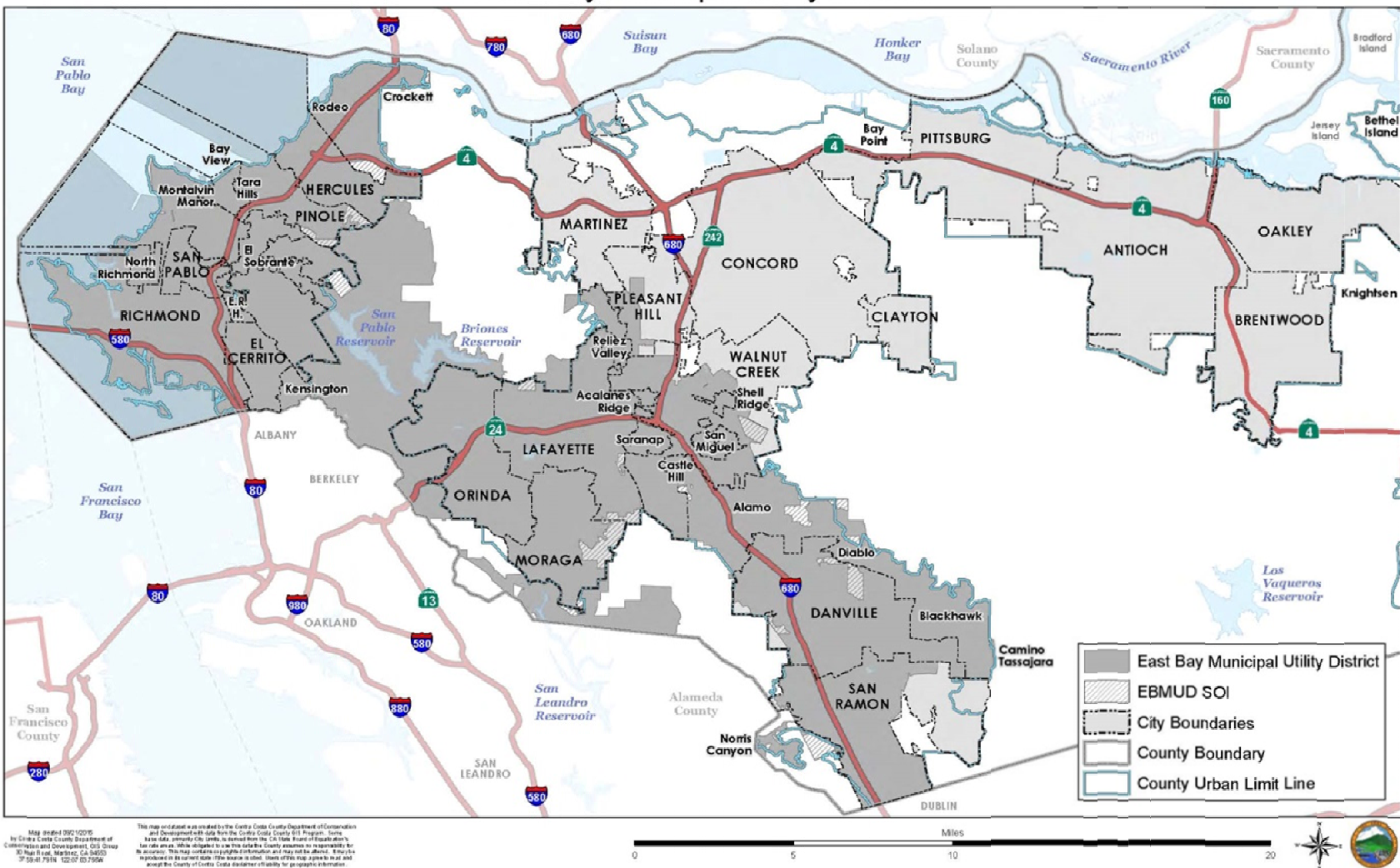
STAFF

Clifford C. Chan	General Manager
Rischa S. Cole	Secretary of the District
Derek T. McDonald	General Counsel
Jack Flynn	Customer Services Manager (NEW BUSINESS OFFICE)

INFORMATION

<u>Year Formed:</u>	1923
<u>Area Served:</u>	Multi-county district serving parts of Alameda and Contra Costa counties: <i>Water services:</i> Acalanes Ridge, Alameda, Alamo, Albany, Ashland, Bayview, Berkeley, Blackhawk, Camino Tassajara, Castle Hill, Castro Valley, Cherryland, Crockett, Danville, Diablo, East Richmond Heights, El Cerrito, El Sobrante, Emeryville, Fairview, Hayward, Hercules, Kensington, Lafayette, Montalvin Manor, Moraga, Norris Canyon, North Richmond, Oakland, Orinda, Pinole, Piedmont, Pleasant Hill, Richmond, Reliez Valley, Rodeo, Rollingwood, San Leandro, San Lorenzo, San Miguel, San Pablo, San Ramon, Saranap, Shell Ridge, , Tara Hills, Walnut Creek; <i>Wastewater treatment services:</i> El Cerrito, Kensington and part of Richmond
<u>Population Served:</u>	<i>Water:</i> Approximately 1.4 million people (Alameda & Contra Costa counties); 157,406 accounts in Contra Costa County <i>Wastewater:</i> Approximately 740,000 people (Alameda & Contra Costa counties) with 13,552 accounts in Contra Costa County
<u>Registered Voters:</u>	332,825 as of January 2023 (Contra Costa County)
<u>Size:</u>	<i>Water:</i> 332 square miles (Alameda & Contra Costa counties) 232 square miles (Contra Costa County) <i>Wastewater:</i> 88 square miles (Alameda & Contra Costa counties) 6 square miles (Contra Costa County)
<u>Services provided:</u>	Water supply; wastewater treatment and disposal of wastewater

East Bay Municipal Utility District



Section 11:

Reclamation

Districts

Reclamation District

RECLAMATION DISTRICT 799 (Hotchkiss Tract)

(Special Act of California Legislature, Statutes 1911:342, California Water Code §50300 et seq.)

<u>Location of office</u>	6325 Bethel Island Rd. Bethel Island, CA 94511
<u>Mailing address</u>	PO Box 353 Bethel Island, CA 94511
<u>Telephone numbers</u>	(925) 684-2398
<u>FAX number</u>	(925) 684-2399
<u>Web page</u>	info@rd799.com
<u>E-mail address</u>	dholder@rd799.com

BOARD OF DIRECTORS

Five members elected for four-year terms

Meetings: Last Thursday of each month; 6:00 PM

<u>District Board Members</u>	<u>Began serving</u>	<u>Expiration of term</u>
Walter Pierce	10/2016	11/2025
Jim Price, Vice President	11/2014	11/2025
Dave Senior President	5/2023	5/2027
Chris Mazotti	1/2024	1/2028
Matt Lipary	2/2024	2/2028

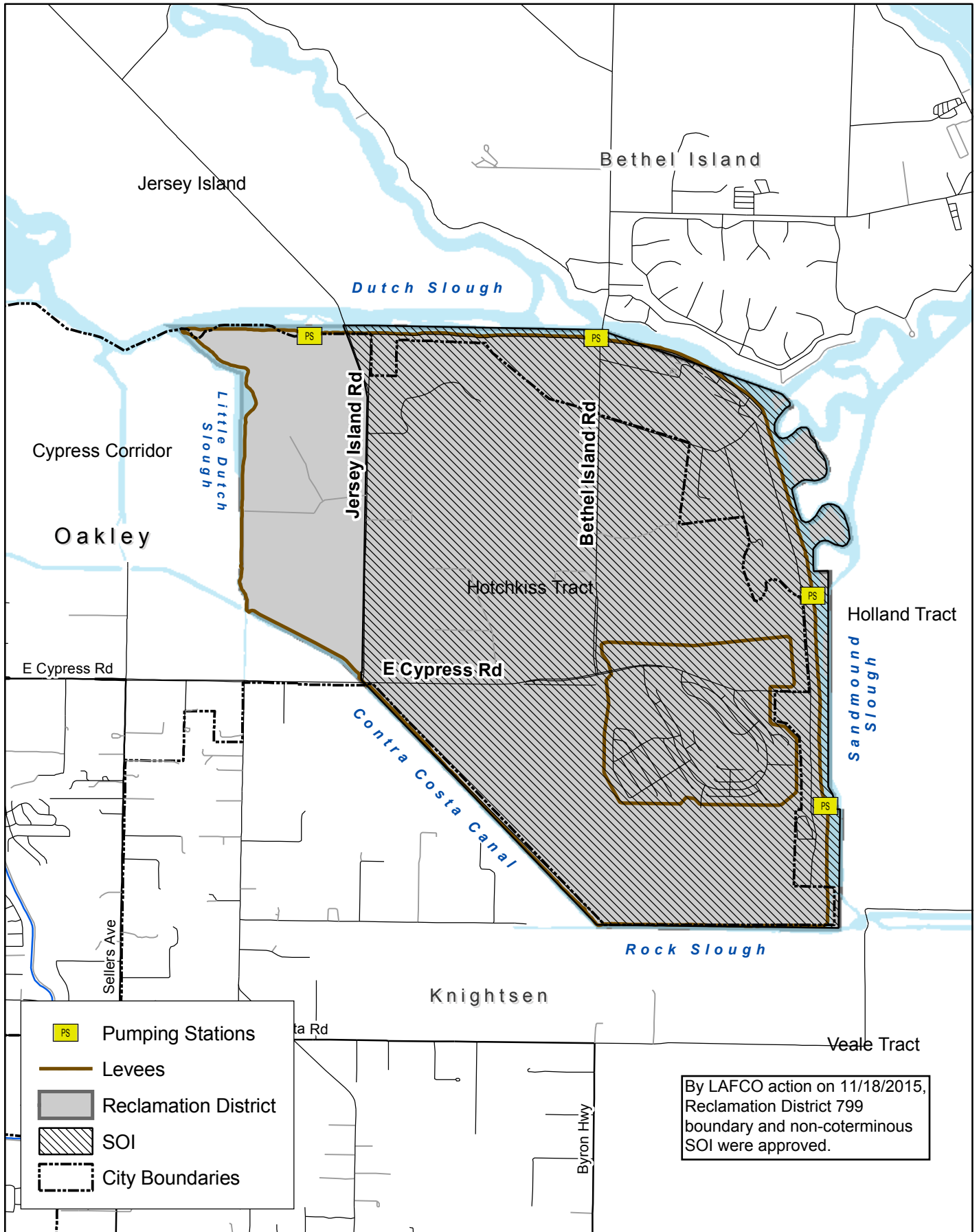
STAFF

Mike Alvarez	District Manager
Dina Holder	District Secretary
Barbara Brenner (White Brenner)	Legal Counsel

INFORMATION

<u>Year Formed:</u>	1911
<u>Area Served:</u>	Oakley
<u>Population Served:</u>	3,335 (CCC DCD)
<u>Size:</u>	Approximately 4.94± square miles
<u>Services provided</u>	Maintenance and operation of levees and related drainage facilities

Reclamation District No. 799 (Hotchkiss Tract) and SOI



Reclamation District

RECLAMATION DISTRICT 800 (Byron Tract)

(California Water Code §50300 et seq.)

<u>Location of office</u>	1540 Discovery Bay Blvd, Suite A Discovery Bay, CA 94505
<u>Mailing address</u>	PO Box 262 Byron, CA 94514
<u>Telephone numbers</u>	(925) 634-2351
<u>FAX number</u>	(925) 634-2089
<u>Web page</u>	www.rd800.org
<u>E-mail address</u>	sonnet@rd800.org

BOARD OF DIRECTORS

Five members elected at large by landowners for four year terms

Meetings: First Thursday at 10:00 am

<u>District Board Members</u>	<u>Began serving</u>	<u>Expiration of term</u>
Robert Lyman, President	2005	2025
David Harris, Secretary	1999	2028
Tim Bubniak	2019	2025
Tom Judge	2012	2028
Frank Morgan	2015	2025

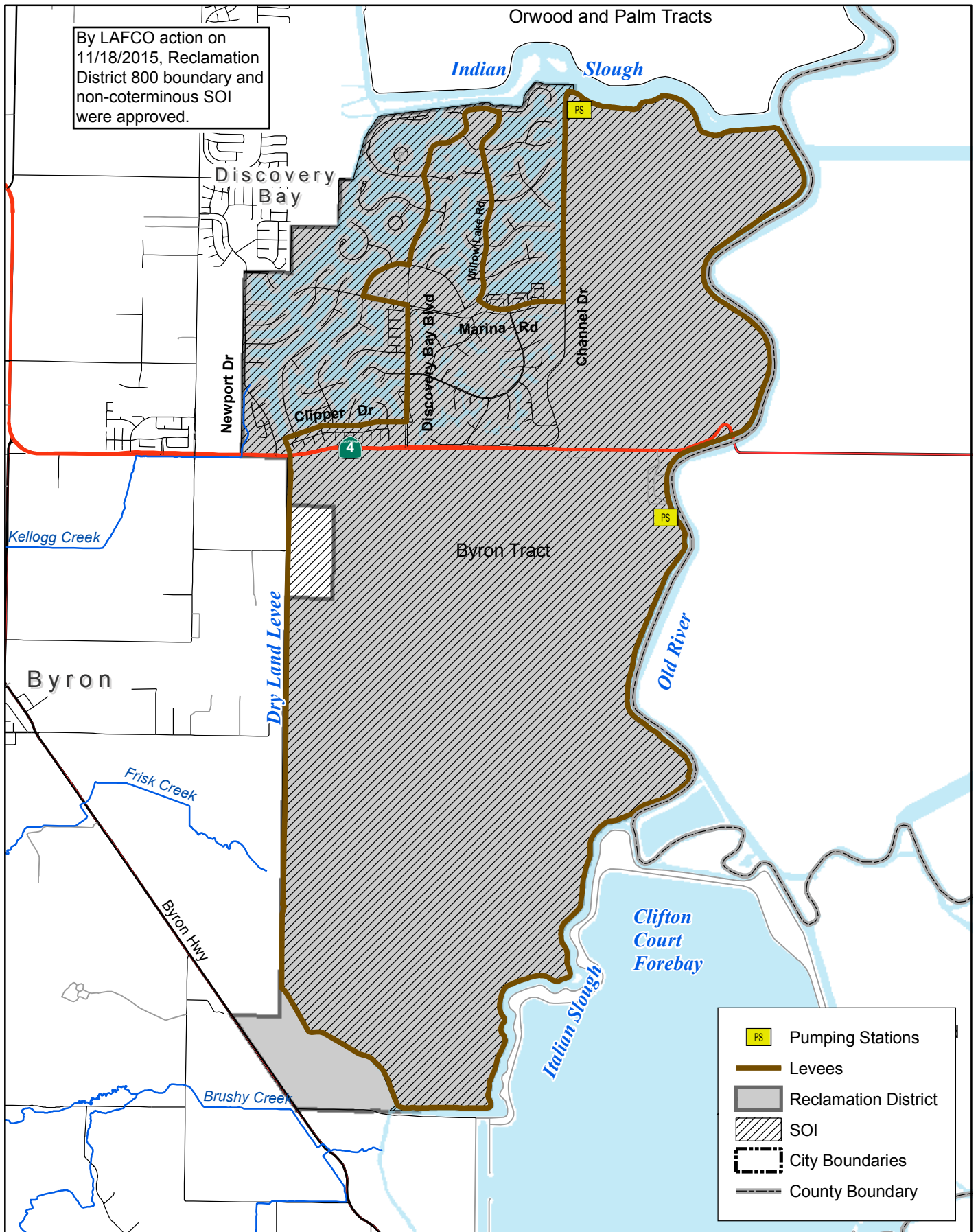
STAFF

Sonnet Rodrigues	District Manager
Chris Neudeck	District Engineer
Ashley Fritze	District Secretary
Scott Shapiro	Legal Counsel

INFORMATION

<u>Year Formed:</u>	1909
<u>Area Served:</u>	Byron Tract
<u>Population Served:</u>	6,900 (CCC DCD)
<u>Size:</u>	10.78± square miles
<u>Services provided:</u>	Flood protection; levee maintenance, drainage, water circulation

Reclamation District No. 800 (Byron Tract) and SOI



Reclamation District

RECLAMATION DISTRICT 830 (Jersey Island)

(Special Act of California Legislature, Statutes 1911:342, California Water Code §50300 et seq.)

<u>Location of office</u>	450 Walnut Meadows Drive, Oakley
<u>Mailing address</u>	P.O. Box 1105
	Oakley CA 94561
<u>Telephone numbers</u>	(925) 625-2279
<u>FAX number</u>	(925) 625-0169
<u>Web page</u>	http://www.ironhousesanitarydistrict.com/211/RD-830
<u>E-mail address</u>	Petit@isd.us.com
	goff@isd.us.com

BOARD OF DIRECTORS

Three members elected at large for four-year terms

Meetings: Third Tuesday of the month, every other month, at 2 p.m.

<u>District Board Members</u>	<u>Began serving</u>	<u>Expiration of term</u>
Jean-Marc Petit, President	2024	2027
Domenic Cianfichi, Secretary	2022	2027
Tyson Zimmerman, Treasurer	2017	2025

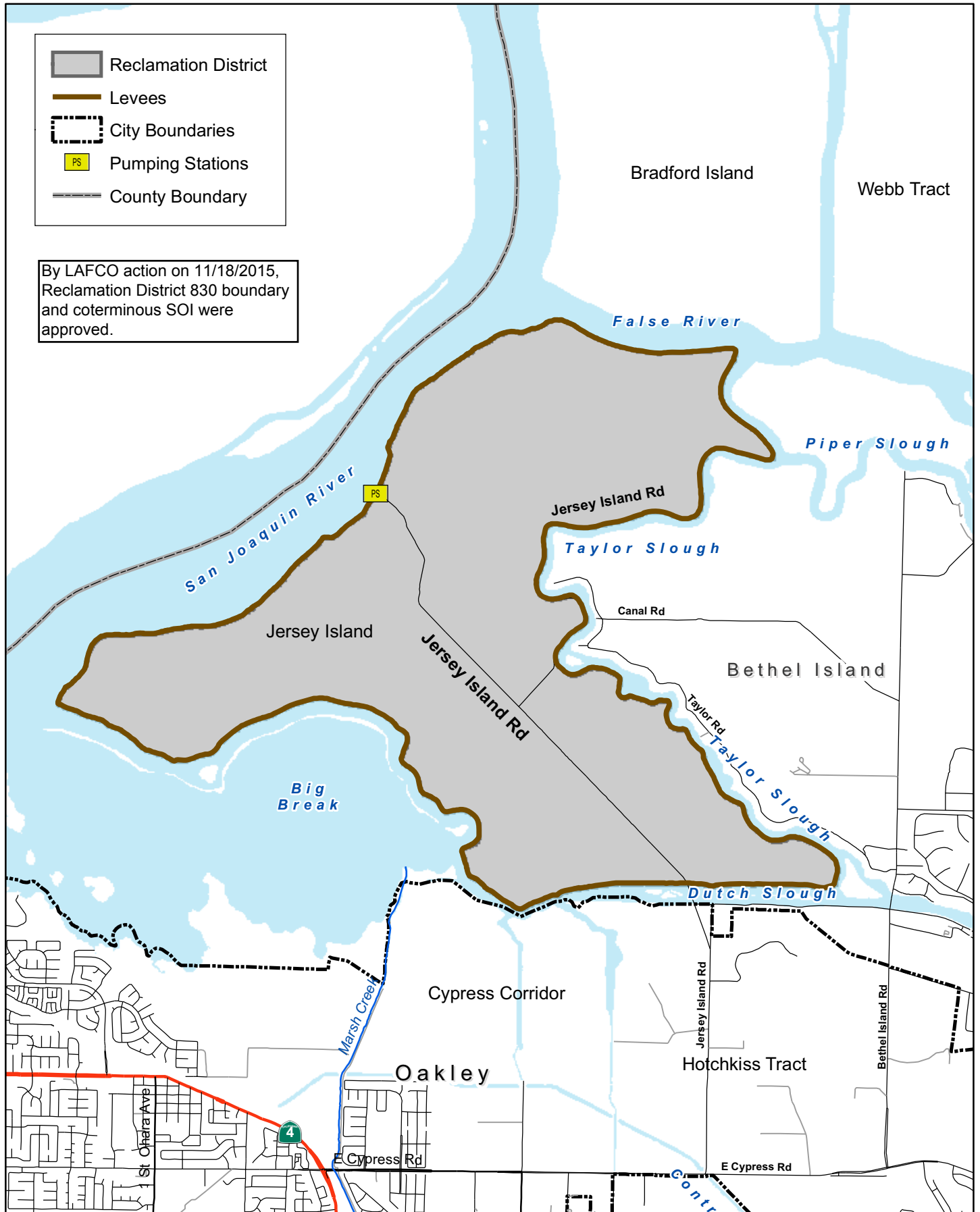
STAFF

Managed by Ironhouse Sanitary District Staff

INFORMATION

<u>Year Formed:</u>	1911
<u>Area Served:</u>	Jersey Island
<u>Population Served:</u>	3 (CCC DCD)
<u>Size:</u>	5.52± square miles
<u>Services provided:</u>	Maintenance of levees and related drainage facilities

RD 830 Boundary and Coterminous SOI



Reclamation District

RECLAMATION DISTRICT 2024 (Orwood and Palm Tracts)

(California Water Code §50000 et seq.)

<u>Location of office</u>	235 East Weber Avenue Stockton CA 95202
<u>Mailing address</u>	PO Box 1461 Stockton CA 95201-1461
<u>Telephone numbers</u>	(209) 465-5883
<u>E-mail address</u>	ngmplcs@pacbell.net

BOARD OF DIRECTORS

Five-member board elected at large by landowners for four-year terms. Board member must be a landowner or legal representative of a landowner within the District.

Meetings: As needed; on call, usually quarterly

<u>District Board Members</u>	<u>Began serving</u>	<u>Expiration of term</u>
John R. Jackson	2004	2027
Richard Sellers	2025	2027
Don Wagenet	2001	2025
Frank Savage	2025	2025
Vacant		

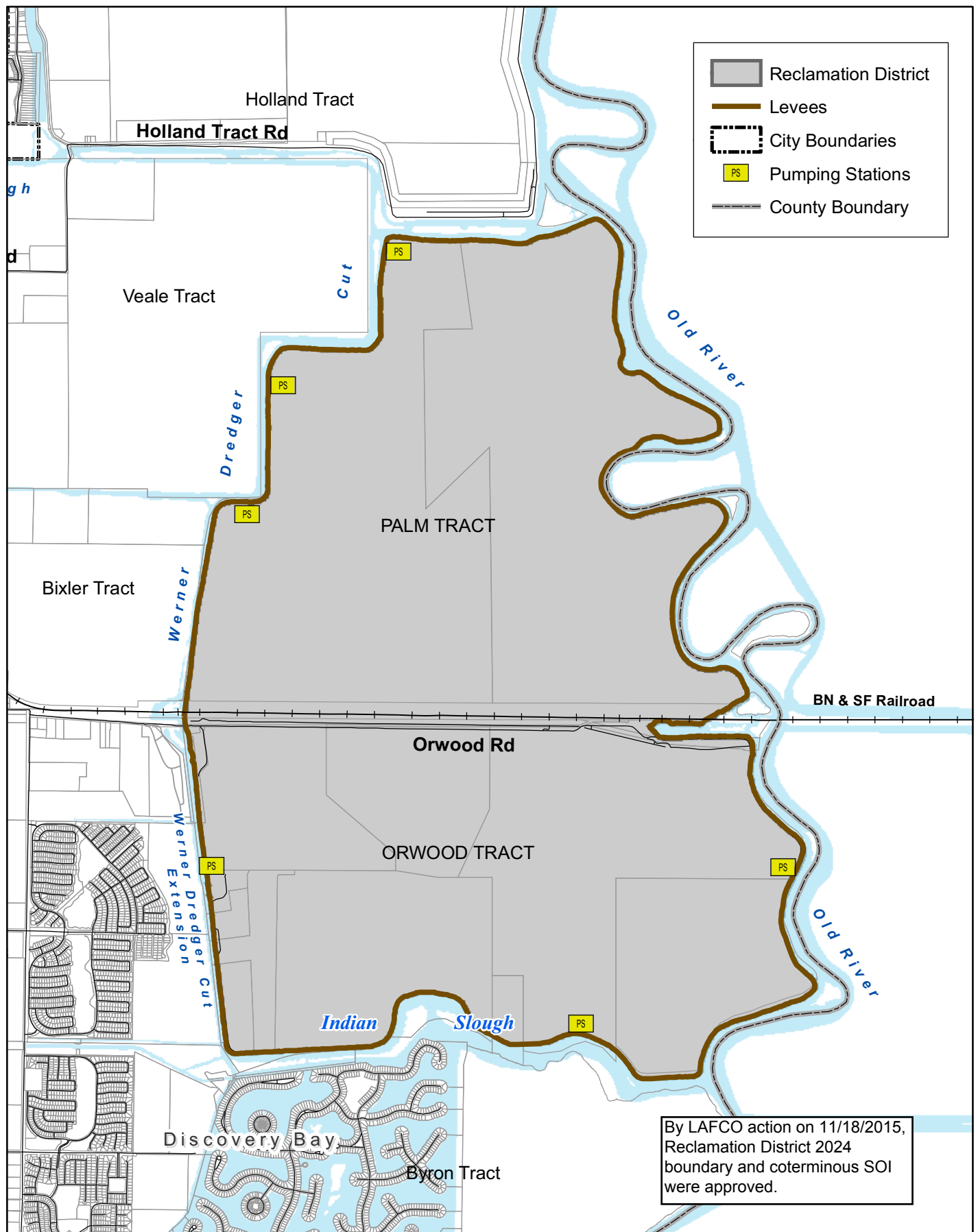
STAFF

Dante John Nomellini, Sr.	General Manager Secretary and Counsel
---------------------------	--

INFORMATION

<u>Year Formed:</u>	1918. Consolidated with Reclamation District 2036 in 1995
<u>Area Served:</u>	Orwood and Palm Tracts
<u>Population Served:</u>	18 (CCC DCD) (not including boat residents at Cruiser Haven)
<u>Size:</u>	Approximately 7.71± sq. miles
<u>Services provided:</u>	Reclamation including levees, flood control and drainage, and one floodgate used by farmers for irrigation

RD 2024 Boundary and Coterminous SOI



Reclamation District

RECLAMATION DISTRICT 2025 (Holland Tract)

(California Water Code §50000 et seq.)

<u>Location of office and mailing address</u>	343 East Main Street, Suite#715 Stockton, CA 95202
<u>Telephone numbers</u>	(209) 943-5551
<u>Web page</u>	https://hollandtract.org/
<u>E-mail address</u>	pamforbus@sbcglobal.net

BOARD OF TRUSTEES

Three landowners or legal representatives of landowners elected at large for four-year terms

Meetings: Monthly at 11:30 am

<u>District Board Members</u>	<u>Expiration of term</u>
Randall D. Neudeck, Chair	2027
Russell E. Ryan	2025
David Bradshaw	2027

Pamela Forbus
Andrew Petrini
Nathan Hershey

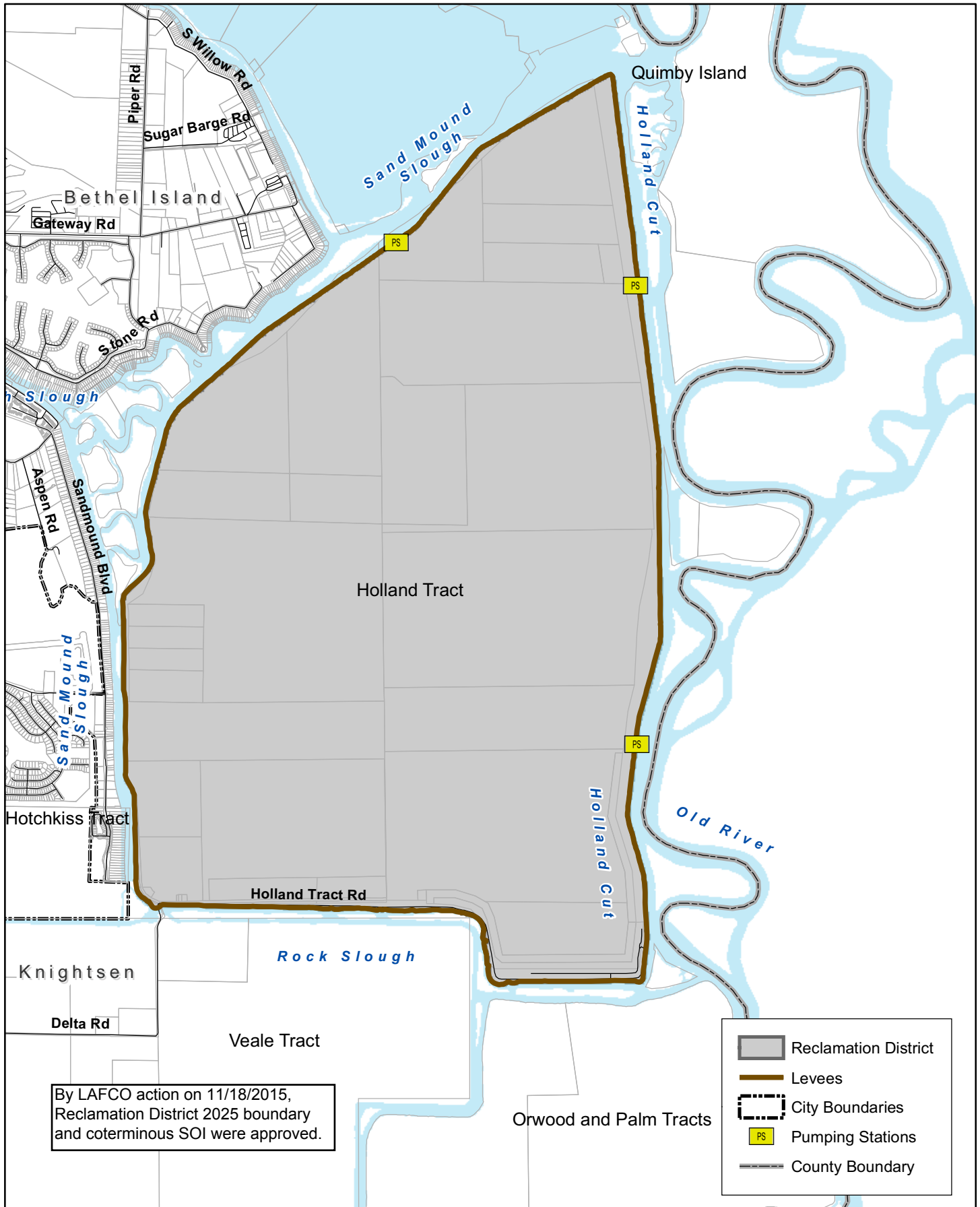
STAFF

District Secretary / Attorney
Superintendent / District Manager
District Engine

INFORMATION

<u>Year Formed:</u>	1918
<u>Area Served:</u>	Holland Tract
<u>Population Served:</u>	30 (CCC DCD)
<u>Size:</u>	6.67+_sq. miles; 11+_miles of levees
<u>Services provided:</u>	Improve and maintain levees; maintain and operate flood control system including pumps, canals and ditches

RD 2025 Boundary and Coterminous SOI



Reclamation District

RECLAMATION DISTRICT 2026 (Webb Tract)

(California Water Code §50000 et seq.)

<u>Location of office and mailing address</u>	343 East Main Street, Suite #715 Stockton, CA 95202
<u>Telephone numbers</u>	(209) 943-5551
<u>Web page</u>	https://webbtract.org/
<u>E-mail address</u>	pamforbus@sbcglobal.net

BOARD OF DIRECTORS

Three members elected at large for four-year terms

Meetings: Monthly at 12:00 noon

Expiration of term

District Board Members

Randall D. Neudeck, Chair	2027
Russell E. Ryan	2025
David Bradshaw	2027

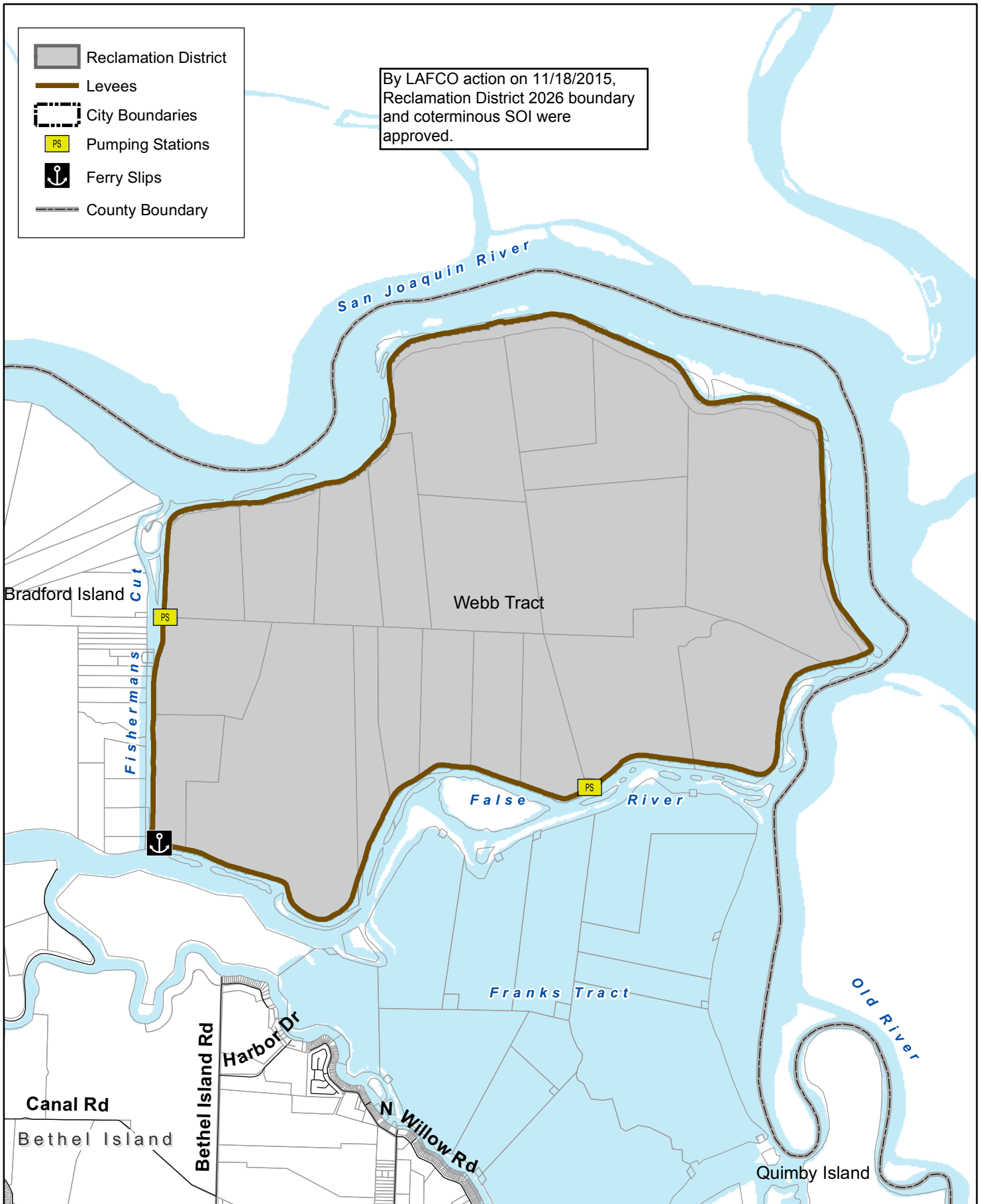
STAFF

Pamela Forbus	Secretary/Attorney
Andrew Petrini	District Engineer
Nathan Hershey	Superintendent

INFORMATION

<u>Year Formed:</u>	1918
<u>Area Served:</u>	Webb Tract
<u>Population Served:</u>	1 (CCC DCD)
<u>Size:</u>	8.58± sq. miles; 12.9± miles of levees
<u>Services provided:</u>	Improve and maintain levees; maintain and operate flood control system, including pumps, canals and ditches

RD 2026 Boundary and Coterminous SOI



Reclamation District

RECLAMATION DISTRICT 2059 (Bradford Island)

(California Water Code §50300 et seq.)

<u>Location of office</u>	6329 Bethel Island Rd, Suite A Bethel Island, CA
<u>Mailing address</u>	P. O. Box 1059 Oakley, CA 94561
<u>Telephone numbers</u>	(925) 209-5480 (925) 420-5869
<u>Web page</u>	https://bradfordisland.com/
<u>E-mail address</u>	bradford2059@gmail.com

BOARD OF TRUSTEES

Five landowners or legal representatives of landowners elected at large for four-year terms

Meetings: First Tuesday of each month at 10:00 am at the Antioch Fairgrounds Antioch Fair
Grounds - 1201 W. 10th Street, Antioch

<u>District Board Members</u>	<u>Began serving</u>	<u>Expiration of term</u>
Rob Davies, President	12/2017	11/2025
William Hall	12/2017	11/2025
Kevin Finta	11/2019	11/2023
Smith Cunningham	11/2019	11/2023
Charles Louie	12/2021	11/2025

STAFF

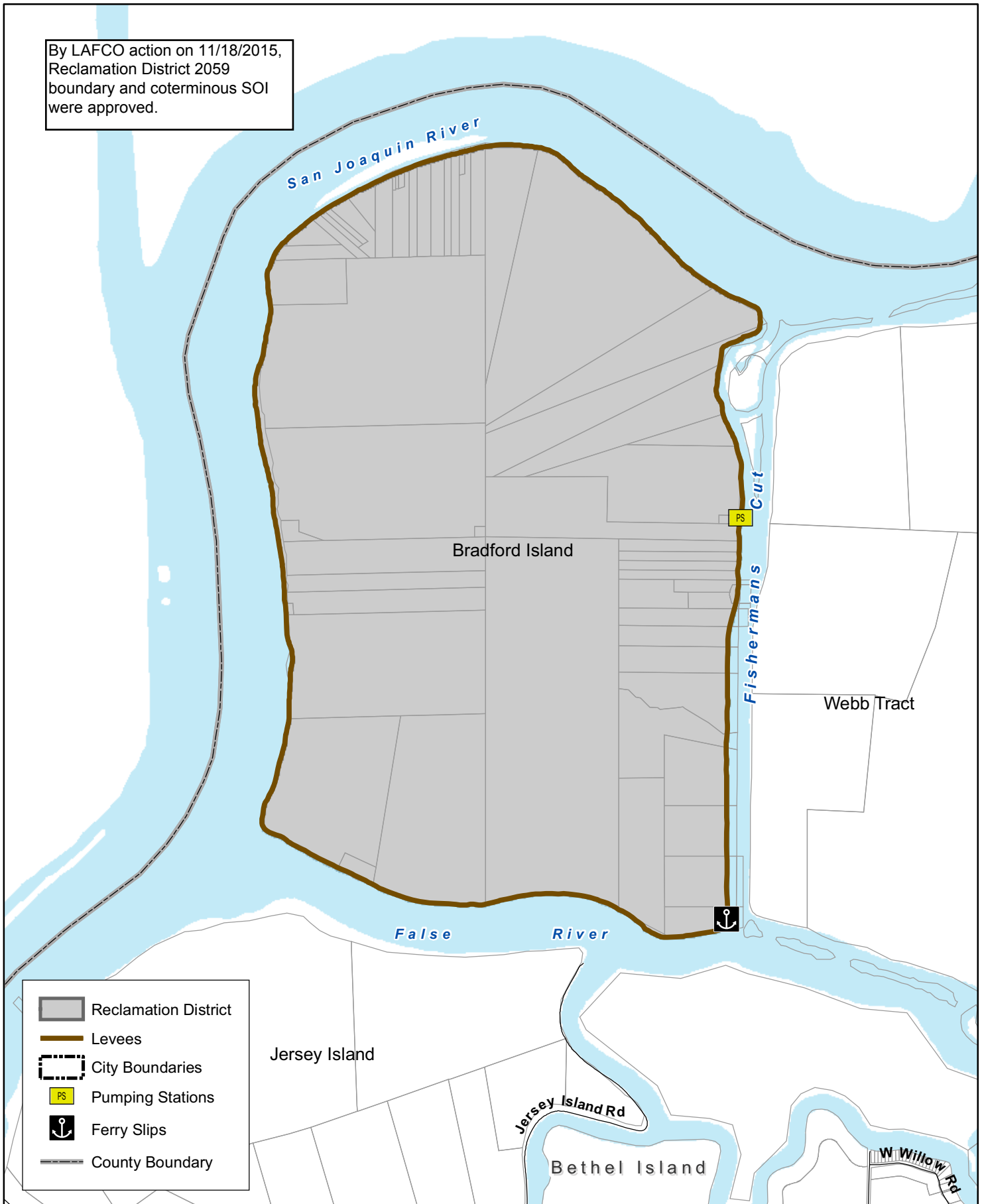
Angelia H. Tant	District Manager/Secretary
Ronald D. Majares	Levee Superintendent
Blake W. Johnson	District Engineer
Raquel A. Hatfield	Attorney

INFORMATION

<u>Year Formed:</u>	1921
<u>Area Served:</u>	Bradford Island
<u>Population Served:</u>	36 (CCC DCD, may increase due to seasonal units)
<u>Size:</u>	3.38 sq. miles; 7.4+ miles of levees
<u>Services provided:</u>	Improve and maintain levees; maintain and operate flood control system including pumps, canals and ditches; operate ferry service as part of a Joint Powers Authority

RD 2059 Boundary and Coterminous SOI

By LAFCO action on 11/18/2015,
Reclamation District 2059
boundary and coterminous SOI
were approved.



- Reclamation District
- Levees
- City Boundaries
- PS Pumping Stations
- ⚓ Ferry Slips
- County Boundary



Reclamation District

RECLAMATION DISTRICT 2065 (Veale Tract)

(California Water Code §50000 et seq.)

<u>Location of office</u>	235 E. Weber Avenue Stockton, CA 95202
<u>Mailing address</u>	PO Box 1461 Stockton, CA 95201-1461
<u>Telephone numbers</u>	(209) 465-5883
<u>FAX number</u>	(209) 465-3956
<u>Web page</u>	https://reclamationdistrict.wixsite.com/rd2065
<u>E-mail address</u>	dantejr@pacbell.net

BOARD OF DIRECTORS

Three landowners or legal representatives of landowners elected at large for four-year terms

Meetings: Currently no fixed meeting schedule; meet on an as-needed basis

<u>District Board Members</u>	<u>Began serving</u>	<u>Expiration of term</u>
Coleman Foley	1995	2025
Thomas E. Baldocchi, Sr.	1996	2027
Thomas E. Baldocchi, Jr.	2005	2025

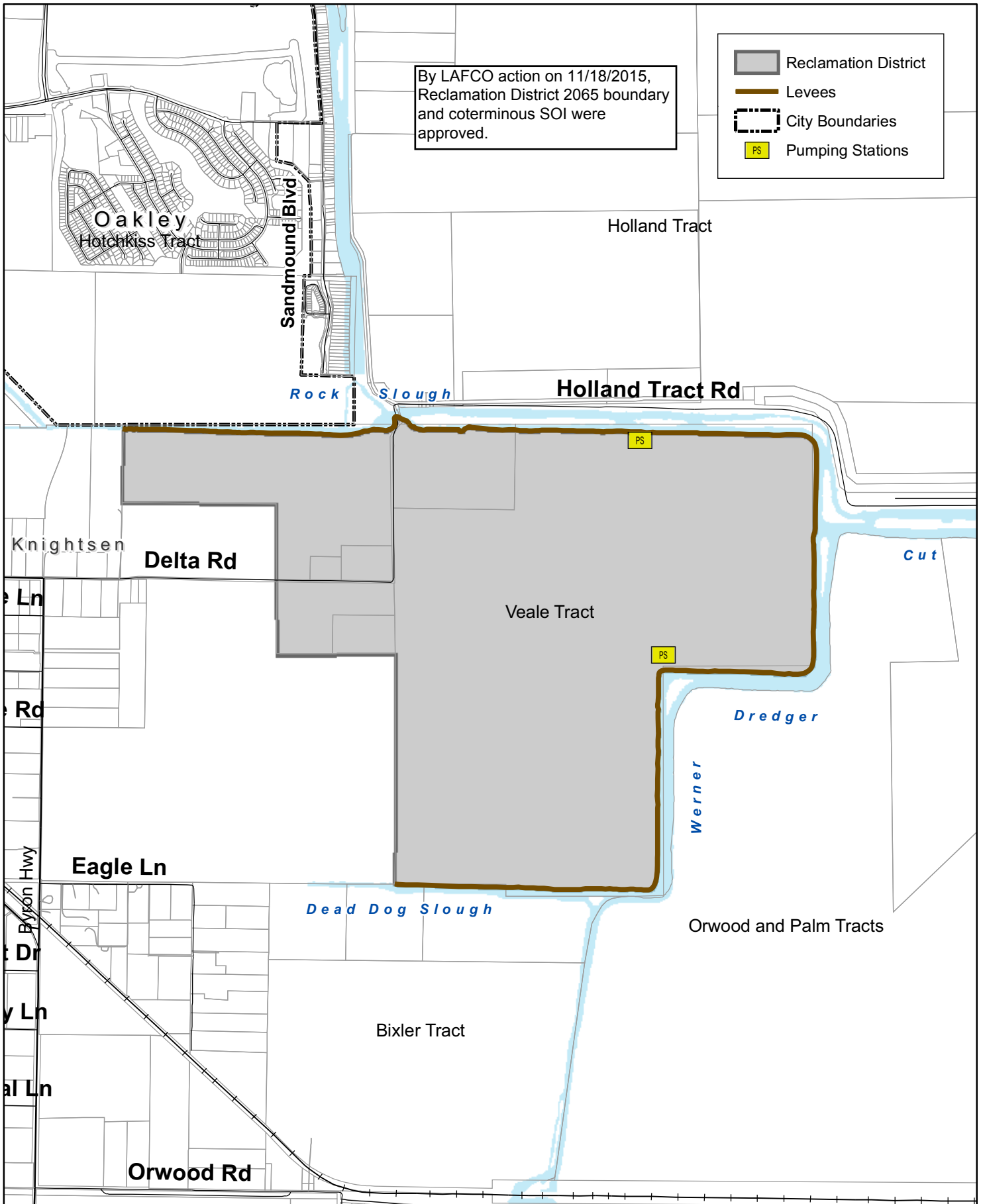
STAFF

Dante J. Nomellini, Jr.	General Manager Secretary and Counsel
-------------------------	--

INFORMATION

<u>Year Formed:</u>	1923
<u>Area Served:</u>	Veale Tract
<u>Population Served:</u>	12 (CCC DCD)
<u>Size:</u>	Approximately 2.06± square miles
<u>Services provided:</u>	Reclamation including levees, flood control and drainage

RD 2065 Boundary and Coterminous SOI



Reclamation District

RECLAMATION DISTRICT 2090 (Quimby Island)

(California Water Code §50300 et seq.)

<u>Location/Mailing Address</u>	1346 Blue Oaks Blvd. Ste. 100 Roseville, CA 95678
<u>Telephone numbers</u>	916-648-1406
<u>FAX number</u>	916-648-1665
<u>Web page</u>	https://www.calwaterfowl.org/reclamation-district-2090/
<u>E-mail address</u>	jmesserli@calwaterfowl.org

BOARD OF TRUSTEES

Three landowners or legal representatives of landowners elected at large for four-year terms

Meetings: Called on an as-needed basis

<u>District Board Members</u>	<u>Began serving</u>	<u>Expiration of term</u>
Robert Eddings, Secretary	October 2020	October 2028
Jake Messerli, Chairman	August 2019	August 2027
Lawrence J. Watty, Trustee	August 2019	August 2027

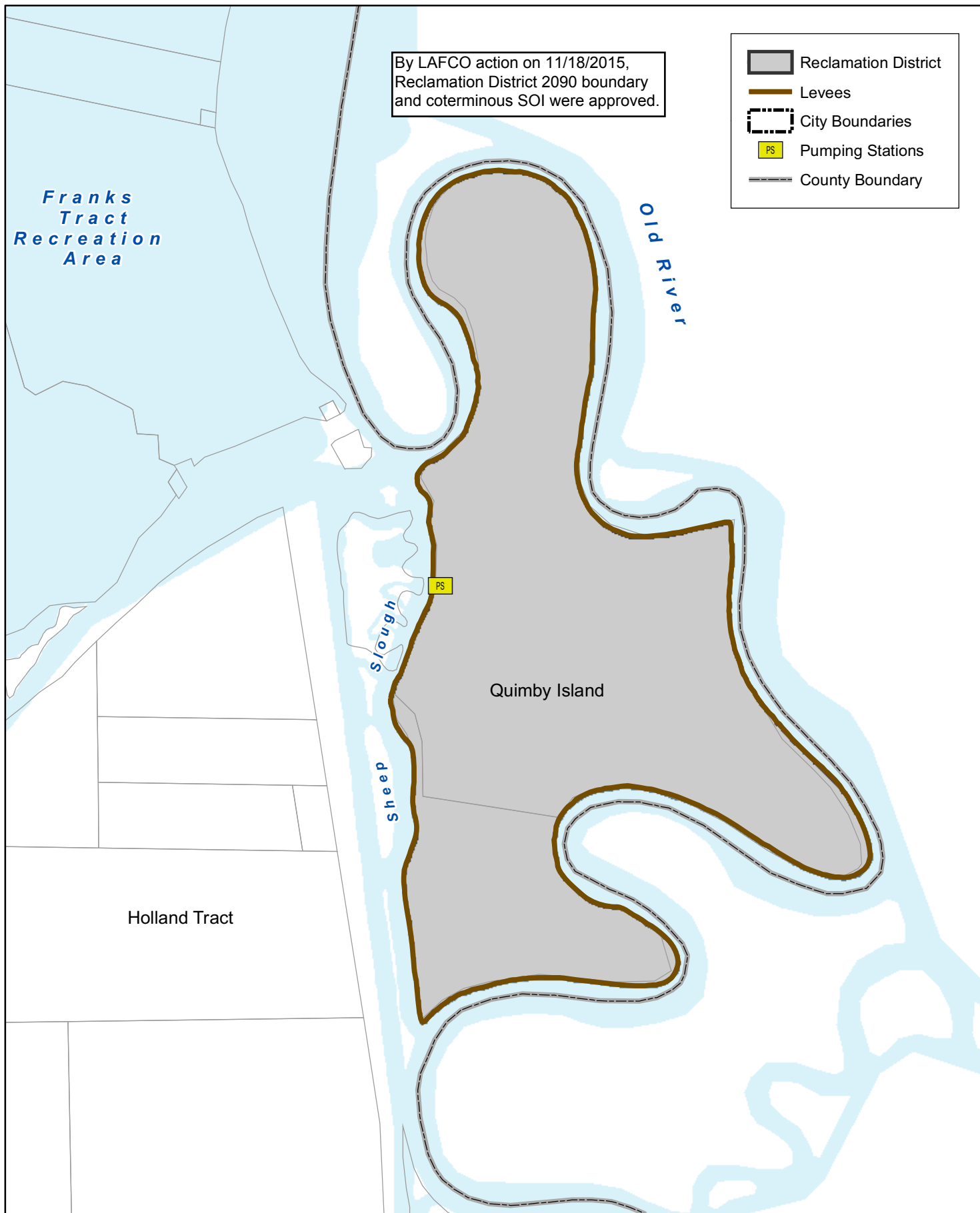
STAFF

Paul Phillips	Superintendent
---------------	----------------

INFORMATION

<u>Year Formed:</u>	1918
<u>Area Served:</u>	Quimby Island
<u>Population Served:</u>	1 (CCC DCD)
<u>Size:</u>	1.26± sq. miles; 7.0 miles of levees
<u>Services provided:</u>	Improve and maintain levees; maintain and operate flood control system including pumps, canals and ditches

RD 2090 Boundary and Coterminous SOI



Reclamation District

RECLAMATION DISTRICT 2117 (Coney Island)

(California Water Code §50000 et seq.)

<u>Location of office</u>	235 East Weber Avenue Stockton CA 95202
<u>Mailing address</u>	PO Box 1461 Stockton CA 95201-1461
<u>Telephone numbers</u>	(209) 465-5883
<u>FAX number</u>	(209) 465-3956
<u>Web page</u>	
<u>E-mail address</u>	ngmplcs@pacbell.net

BOARD OF DIRECTORS

Three-member board elected at large by landowners for four-year terms. Board member must be a landowner or legal representative of a landowner within the District.

Meetings: As needed; on call

<u>District Board Members</u>	<u>Began serving</u>	<u>Expiration of term</u>
Joyce Speckman	1983	2025
Sandra Speckman Kiefer	2017	2025
Kent L. Kiefer	2022	2025

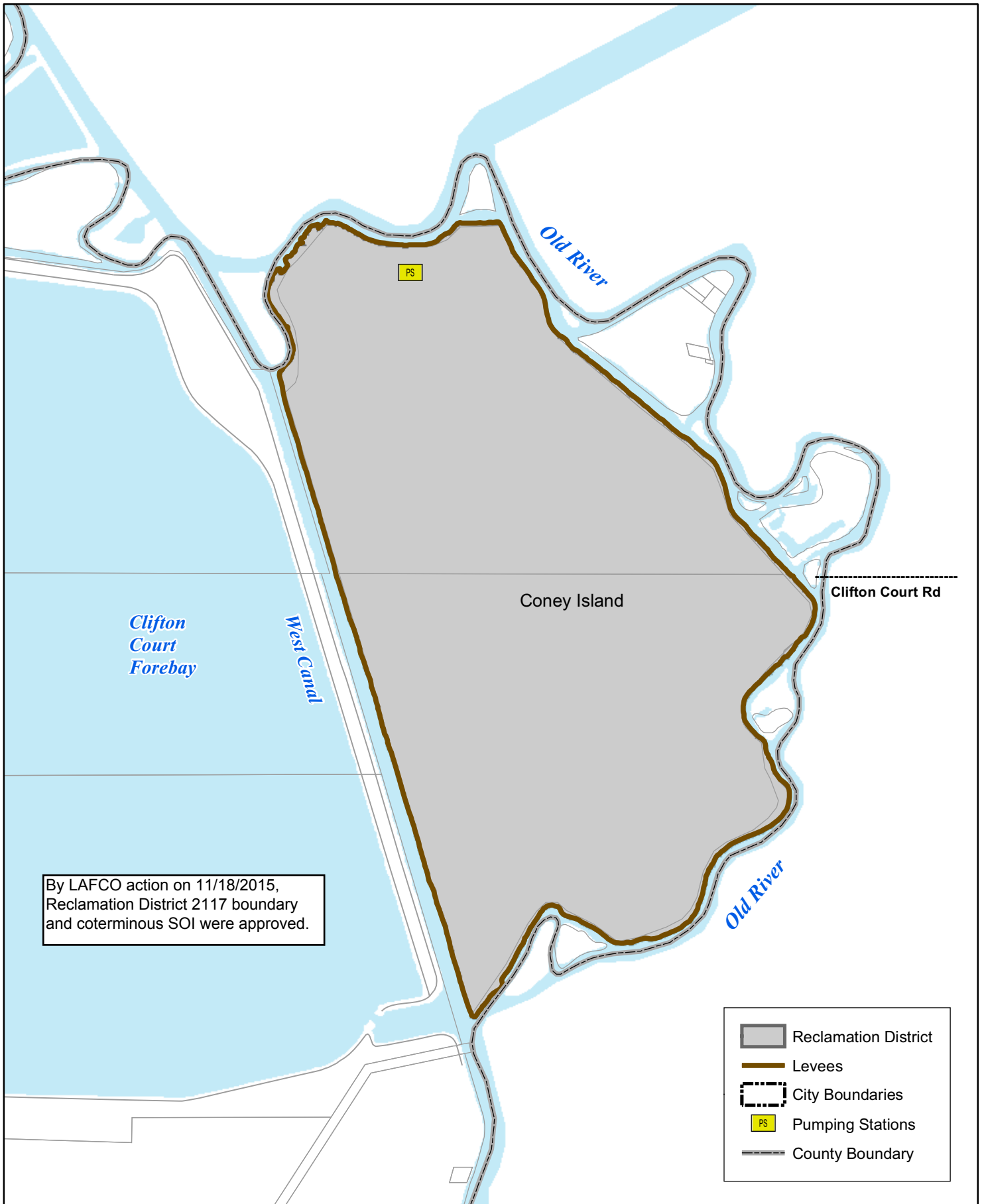
STAFF

Dante John Nomellini, Sr.	General Manager Secretary and Counsel
---------------------------	--

INFORMATION

<u>Year Formed:</u>	1983
<u>Area Served:</u>	Coney Island
<u>Population Served:</u>	6 (CCC DCD)
<u>Size:</u>	Approximately 1.56± square miles
<u>Services provided:</u>	Reclamation including levees, flood control and drainage

RD 2117 Boundary and Coterminous SOI



Reclamation District

RECLAMATION DISTRICT 2122 (Winter Island)

(California Water Code §50300 et seq. by LAFCO)

<u>Location of office</u>	3500 Industrial Blvd., West Sacramento, CA 95691
<u>Mailing address</u>	c/o Butterfield & Co. CPAs/Attn: Perla Tzintzun-Garibay
	PO Box 2382, Stockton, CA 94201-2382
<u>Telephone numbers</u>	(916) 202-9245
<u>E-mail address</u>	Katherine.wadsworth@water.ca.gov

BOARD OF DIRECTORS

Meetings: Semiannually

<u>District Board Members</u>	<u>Began serving</u>	<u>Expiration of term</u>
Katherine Wadsworth, President	2016	2025
Emma Mendonsa, Trustee	2021	2025
Shaun Rohrer, Trustee	2023	2027

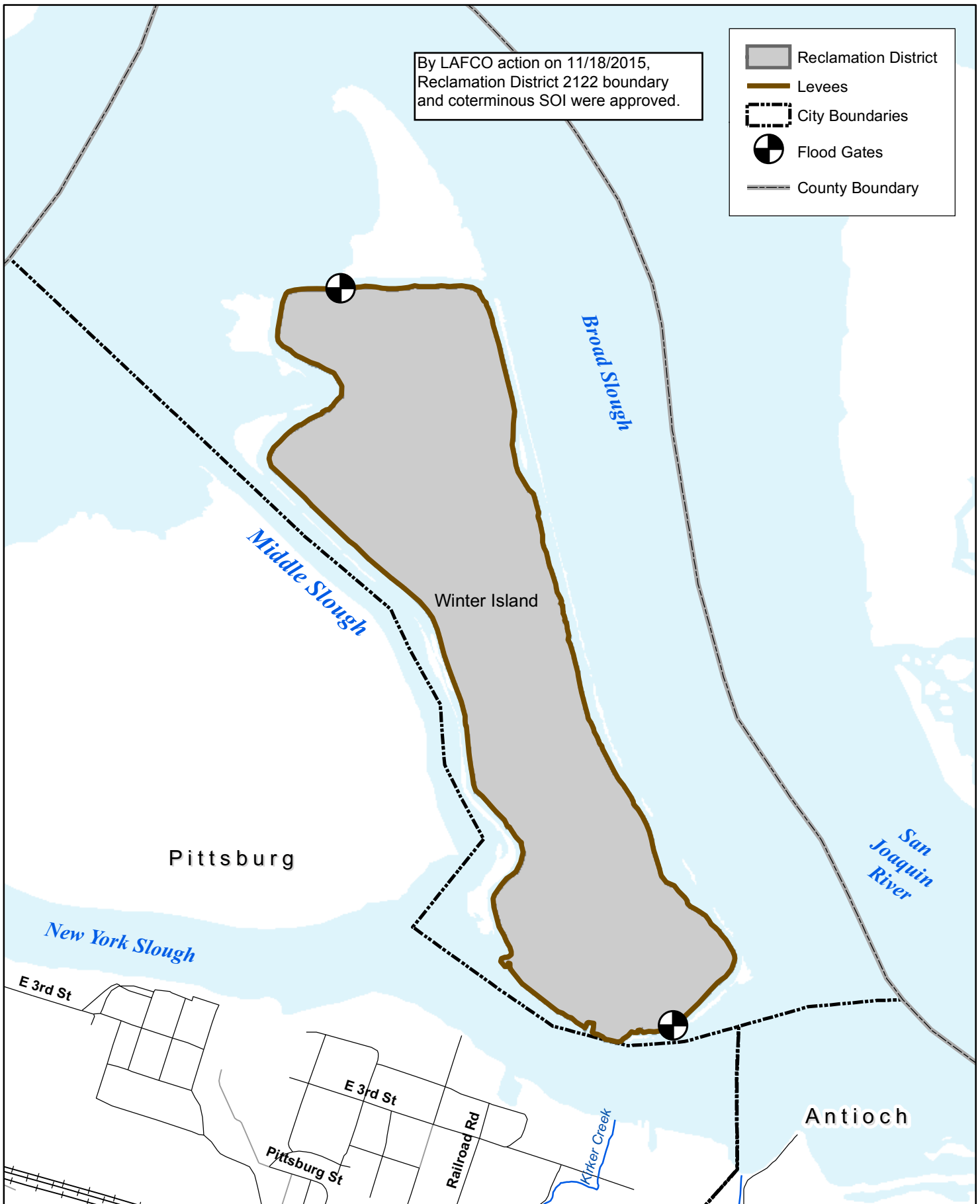
STAFF

Jesse Barton	General Counsel and Secretary
--------------	-------------------------------

INFORMATION

<u>Year Formed:</u>	1982
<u>Area Served:</u>	Winter Island
<u>Population Served:</u>	0 (CCC DCD)
<u>Size:</u>	0.69± square miles
<u>Types of services provided:</u>	Levee maintenance/reconstruction; island water control

RD 2122 Boundary and Coterminous SOI



RD 2137 Boundary and Coterminous SOI



Section 12:

Recreation and Park

Districts

This page left intentionally blank

Recreation and Park District

AMBROSE RECREATION AND PARK DISTRICT

(Recreation and Park District Law, Public Resources Code §5780 et seq.)

<u>Location of office and mailing address</u>	3105 Willow Pass Road Bay Point CA 94565
<u>Telephone numbers</u>	(925) 458-1601
<u>FAX number</u>	(925) 458-2736
<u>Web page</u>	www.ambroserec.org
<u>E-mail address</u>	lchalifoux@ambroserec.org

BOARD OF DIRECTORS

Five members elected at large for four-year terms

Meetings: 2nd Thursday of each month at 6:30 p.m.

<u>District Board Members</u>	<u>Began serving</u>	<u>Expiration of term</u>
Mae Cendaña-Torlakson, Vice Chair 2019	2006	2026
Lupe Lopez-Garcia	2018	2026
Eva Garcia	2004	2028
Trina Hudson, Chair 2025	2014	2026
Eduardo Torres	2020	2028

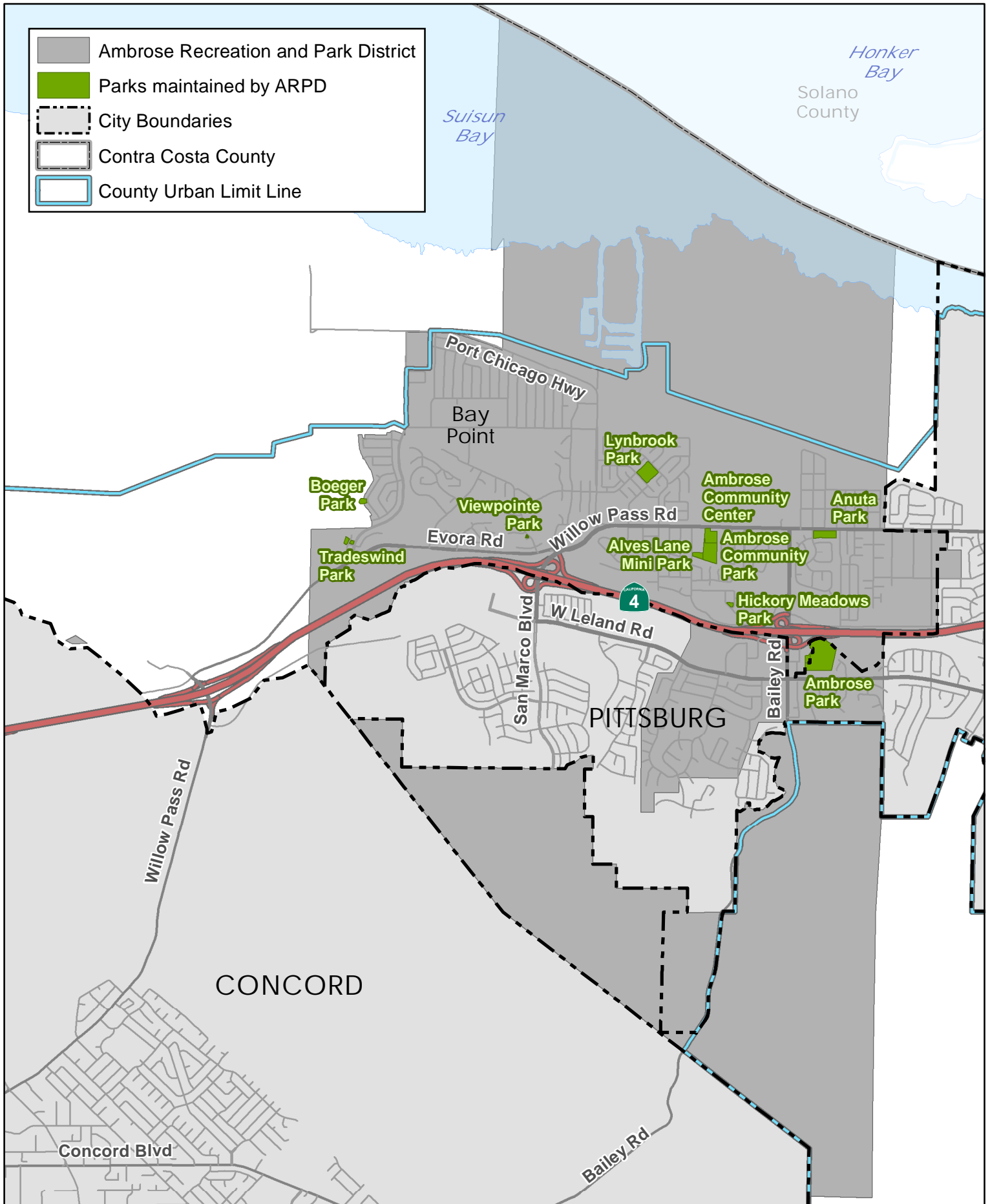
STAFF

Lori Chalifoux	General Manager
Jessica Hernandez	Senior Accountant
Marlene Iniguez	Admin Assistant
Curtis Kidder	Legal Counsel

INFORMATION

<u>Year Formed:</u>	1946
<u>Area Served:</u>	Bay Point and Cities of Pittsburg and Antioch
<u>Population Served:</u>	28,432 (CCC DCD)
<u>Registered Voters:</u>	12,952 (CCC Elections)
<u>Size:</u>	Approximately 9.77+ square miles
<u>Services provided:</u>	Nine parks, sports fields, aquatics complex, community center, various classes and programs

Ambrose Recreation and Park District and Coterminus SOI



Regional Park and Open Space District

EAST BAY REGIONAL PARK DISTRICT

(Public Resources Code §5500 et seq.)

<u>Location of office</u>	2950 Peralta Oaks Court Oakland, CA
<u>Mailing address</u>	P.O. Box 5381 Oakland, CA 94605-0381
<u>Telephone numbers</u>	1-888-327-2757
<u>Web page</u>	www.ebparks.org
<u>E-mail address</u>	ybarial@ebparks.org

BOARD OF DIRECTORS

Seven Board Members are elected from wards for four-year terms

Meetings: 1st and 3rd Tuesdays of the month

<u>District Directors</u>	<u>Year Elected</u>	<u>Expiration of term</u>
Colin Coffey, Ward 7	2017	2026
Elizabeth Echols, Ward 1, Vice Pres	2020	2028
John Mercurio, Ward 6, Treasurer	2020	2026
Luana España	2024	2028
Lynda Deschambault	2024	2028
Dennis Waespi, Ward 3, Pres	2014	2026
Olivia Sanwong, Ward 5	2022	2026

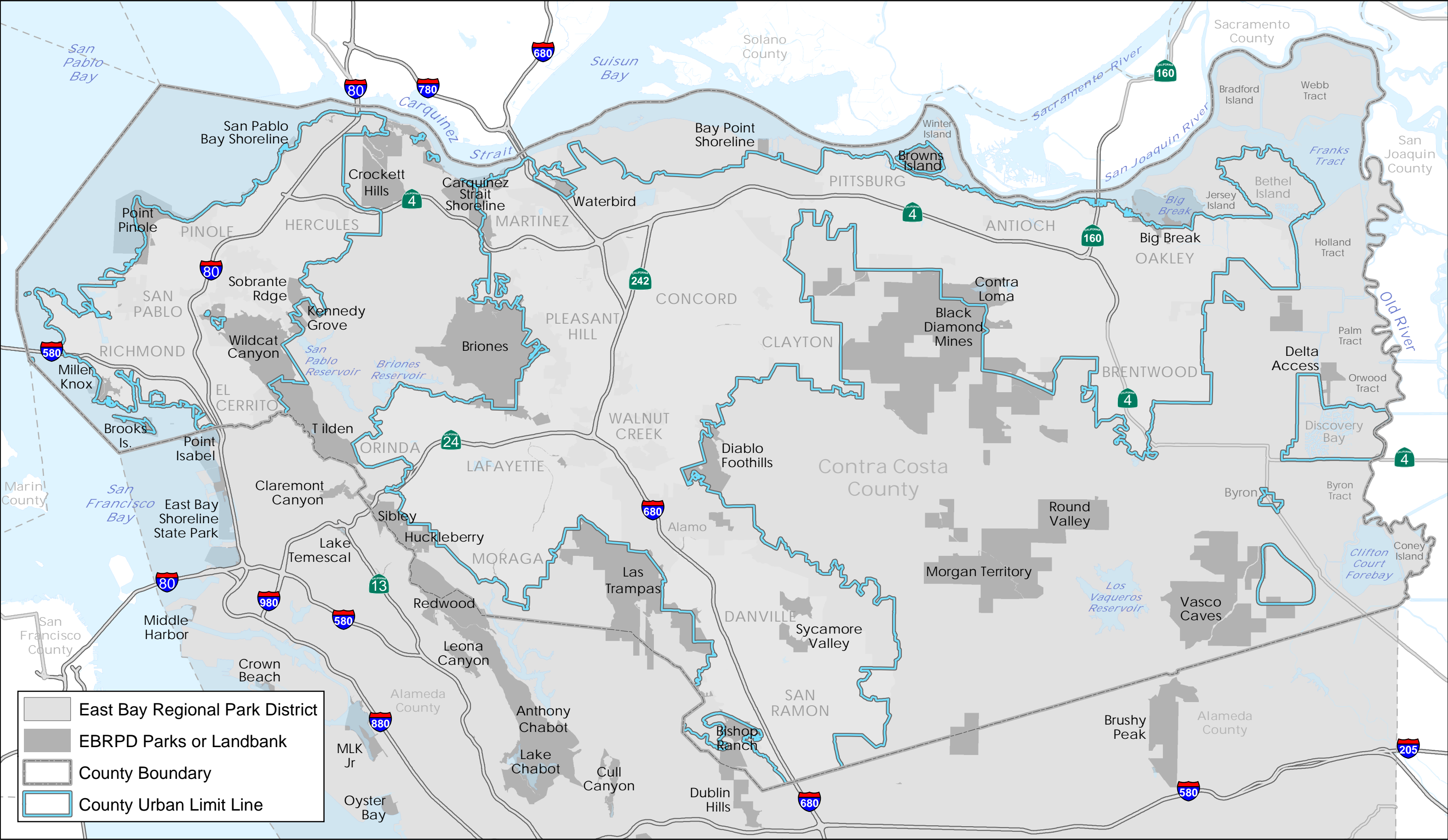
STAFF

Sandra B. Landreth	General Manager
Max Korten	Deputy General Manager
Allyson Cook	Deputy General Manager
Lynne Bourgault	General Counsel
Yolande Barial Knight	Clerk of the Board

INFORMATION

<u>Year Formed:</u>	1934
<u>Area Served:</u>	All of Alameda and Contra Costa counties
<u>Population Served:</u>	2,815,000 (CCC DCD)
<u>Registered Voters:</u>	2,175,015 (CCC Elections)
<u>Amenities:</u>	73 parks; over 1,250 miles of trails for hiking, biking, horseback riding and nature study' and 55 miles of shoreline.
<u>Services provided:</u>	Operate and maintain regional parks, trails, and parkland; preserve wildlife habitat and cultural/historic resources; provide recreational & educational activities and public safety.

East Bay Regional Park District



- East Bay Regional Park District
- EBRPD Parks or Landbank
- County Boundary
- County Urban Limit Line

Map created 01/11/2021
 by Contra Costa County Department of
 Conservation and Development, GIS Group
 30 Muir Road, Martinez, CA 94553
 37:59:41.791N 122:07:03.756W

This map or dataset was created by the Contra Costa County Department of Conservation and Development with data from the Contra Costa County GIS Program. Some base data, primarily City Limits, is derived from the CA State Board of Equalization's tax rate areas. While obligated to use this data the County assumes no responsibility for its accuracy. This map contains copyrighted information and may not be altered. It may be reproduced in its current state if the source is cited. Users of this map agree to read and accept the County of Contra Costa disclaimer of liability for geographic information.

051020

Miles

Recreation and Park District

GREEN VALLEY RECREATION AND PARK DISTRICT

(Recreation and Park District Law, Public Resources Code §5780 et seq.)

<u>Location of office</u>	99 Maiden Lane, Danville
<u>Mailing address</u>	PO Box 112
	Diablo CA 94528
<u>Telephone numbers</u>	(925) 822-6690
<u>Web page</u>	www.thegreenvalleypool.com
<u>E-mail address</u>	greenvalleypool@hotmail.com

BOARD OF DIRECTORS

Five-member board elected at large for four year terms

Meetings: Generally 2nd Tuesday of each month in the evening

<u>District Board Members</u>	<u>Began serving</u>	<u>Expiration of term</u>
Adam Glimme, President	2016	2028
Gina Glimme, Secretary	2016	2028
Ryan Langdon	2016	2026
Katy Chanana	2023	2026
Mikael Roemer	2023	2026

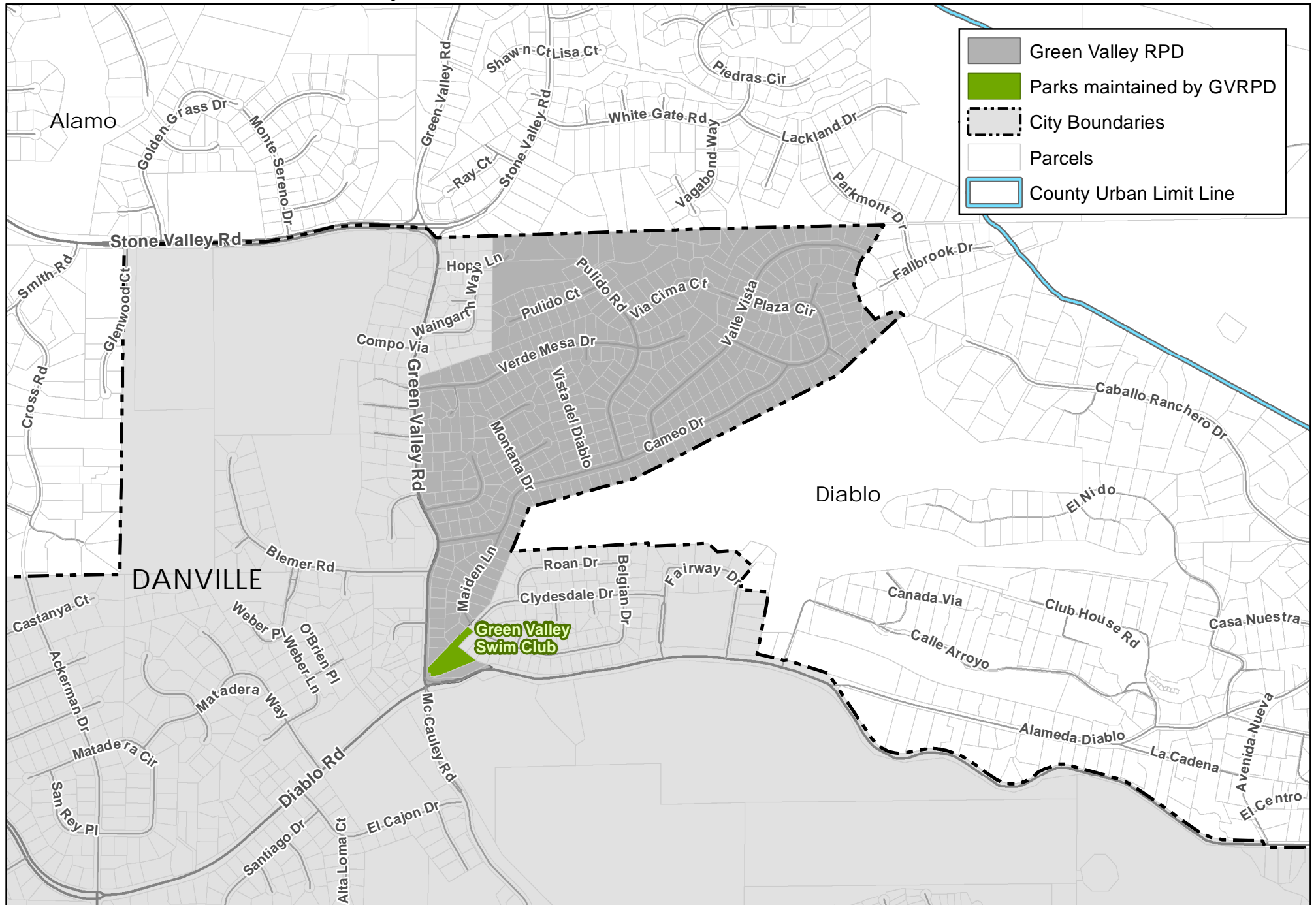
STAFF

Gina Glimme	District Secretary Clerk of the Board
-------------	--

INFORMATION

<u>Year Formed:</u>	1949
<u>Area Served:</u>	Danville/Alamo and other areas of Contra Costa County
<u>Population Served:</u>	1,128 (CCC DCD)
<u>Registered Voters:</u>	882 (CCC Elections)
<u>Size:</u>	0.24± square miles
<u>Services provided:</u>	The District owns and operates a swimming pool for Danville's Cameo Acres Neighborhood and surrounding areas of Danville and Alamo. Activities include summer camp, swimming, pickle ball, barbeques, and movie nights

Green Valley Recreation and Park District and Coterminus SOI



Recreation and Park District

PLEASANT HILL RECREATION AND PARK DISTRICT

(Recreation and Park District Law, Public Resources Code §5780 et seq.)

<u>Location of office and mailing address</u>	147 Gregory Lane Pleasant Hill, CA 94523
<u>Telephone numbers</u>	(925) 682-0896
<u>FAX number</u>	(925) 682-1633
<u>Web page</u>	www.pleasanthillrec.com
<u>E-mail address</u>	mlacy@pleasanthillrec.com

BOARD OF DIRECTORS

Five members elected at large for four-year terms

Meetings: 2nd & 4th Thursdays of each month at 7:00 PM except for November and December
when meetings are the 1st & 3rd Thursdays

<u>District Board Members</u>	<u>Began serving</u>	<u>Expiration of term</u>
Quy Tan, Chair	2024	2028
Derek Wurst, Vice Chair	2022	2026
Sandra Bonato, Secretary	2022	2026
Bobby Glover, Director	2022	2026
Sandy Vinson, Director	2024	2028

STAFF

Michelle Lacy	General Manager
Michelle Lacy	Clerk of the Board
Susie Kubota	Executive Secretary
Osa Wolff	Legal Counsel

INFORMATION

<u>Year Formed:</u>	1951
<u>Area Served:</u>	City of Pleasant Hill, unincorporated areas of Lafayette and Walnut Creek
<u>Population Served:</u>	41,174 (CCC DCD)
<u>Registered Voters:</u>	28,198 (CCC Elections)
<u>Size:</u>	8.78± square miles
<u>Services provided:</u>	Parks and recreation facilities, open space, recreation programs and activities

May 2025

The map displays the Pleasant Hill Recreation & Park District (PHRPD) and its Special Overlay (SOI) area. The PHRPD is shaded in gray, and the PHRPD SOI is indicated by a hatched pattern. Parks maintained by PHRPD are shown in green, and open space owned by PHRPD is shown in yellow. The map also shows city boundaries (dashed lines) and the County Urban Limit Line (blue line). Major roads and highways are labeled, including Highway 4, Highway 680, Highway 242, and various local streets like Center Ave, High St, 2nd Ave, Concord Ave, Willow Pass Rd, Monument Blvd, Treat Blvd, N Main St, Oak Rd, Geary Rd, Withers Ave, Taylor Blvd, Reliez Valley Rd, and Pleasant Hill Rd. The map includes labels for surrounding areas: Martinez, Alhambra Valley, Walnut Creek, and Contra Costa Centre. A legend in the top left corner defines the symbols used. A text box in the bottom left corner states: "By LAFCO action on 5/12/2010, Pleasant Hill Recreation & Park District boundary and SOI were approved".

Legend:


- PHRPD
- PHRPD SOI
- Parks maintained by PHRPD
- Open Space owned by PHRPD
- City Boundaries
- County Urban Limit Line

Map Labels:

MARTINEZ, ALHAMBRA VALLEY, PLEASANT HILL, WALNUT CREEK, CONTRA COSTA CENTRE, CONCORD, PACHECO, SHADOWOOD PARK, CHILPANCINGO PARK, FRANK SALFINGERE PARK, LAS JUNTAS OPEN SPACE, PLEASANT HILL PARK, PINWOOD PARK, RODGERS-SMITH PARK, RODGERS RANCH HISTORICAL SITE, DINOSAUR HILL PARK, BROOKWOOD PARK, SHANNON HILLS PARK, PASO NOGAL PARK, PLEASANT OAKS PARK, OAK PARK BLVD, BOYD RD, GRAYSON RD, MORELLO AVE, ALHAMBRA AVE, CENTER AVE, HIGH ST, 2ND AVE, CONCORD AVE, WILLOW PASS RD, MONUMENT BLVD, TREAT BLVD, N MAIN ST, OAK RD, GEARY RD, WITHERS AVE, TAYLOR BLVD, RELIEZ VALLEY RD, PLEASANT HILL RD, CONTRA COSTA BLVD.

By LAFCO action on 5/12/2010, Pleasant Hill Recreation & Park District boundary and SOI were approved

This map or dataset was created by the Contra Costa County Department of Conservation and Development with data from the Contra Costa County GIS Program. Some base data, primarily City Limits, is derived from the CA State Board of Equalization's tax rate areas. While obligated to use this data the County assumes no responsibility for its accuracy. This map contains copyrighted information and may not be altered. It may be reproduced in its current state if the source is cited. Users of this map agree to read and accept the County of Contra Costa disclaimer of liability for geographic information.



Section 13:

Resource

Conservation

Districts

This page left intentionally blank

Resource Conservation District

CONTRA COSTA RESOURCE CONSERVATION DISTRICT

(Public Resources Code §9074 et seq.)

<u>Location of office and mailing address</u>	2001 Clayton Road, Suite 200 Concord CA 94520
<u>Telephone numbers</u>	(925) 690-4156
<u>Web page</u>	ccrcd.org
<u>E-mail address</u>	info@ccrcd.org

BOARD OF DIRECTORS

Five members appointed by Board of Supervisors for four-year terms

Meetings: Currently held in person at 2001 Clayton Road, Concord, CA and via Zoom/teleconference

<u>District Board Members</u>	<u>Began serving</u>	<u>Expiration of term</u>
Igor Skaredoff	2006	2028
Walter Pease, President	2017	2026
Bethallyn Black, Vice President	2009	2026
Renee Fernandez-Lipp, President	2019	2028
Lorena Castillo	2019	2028

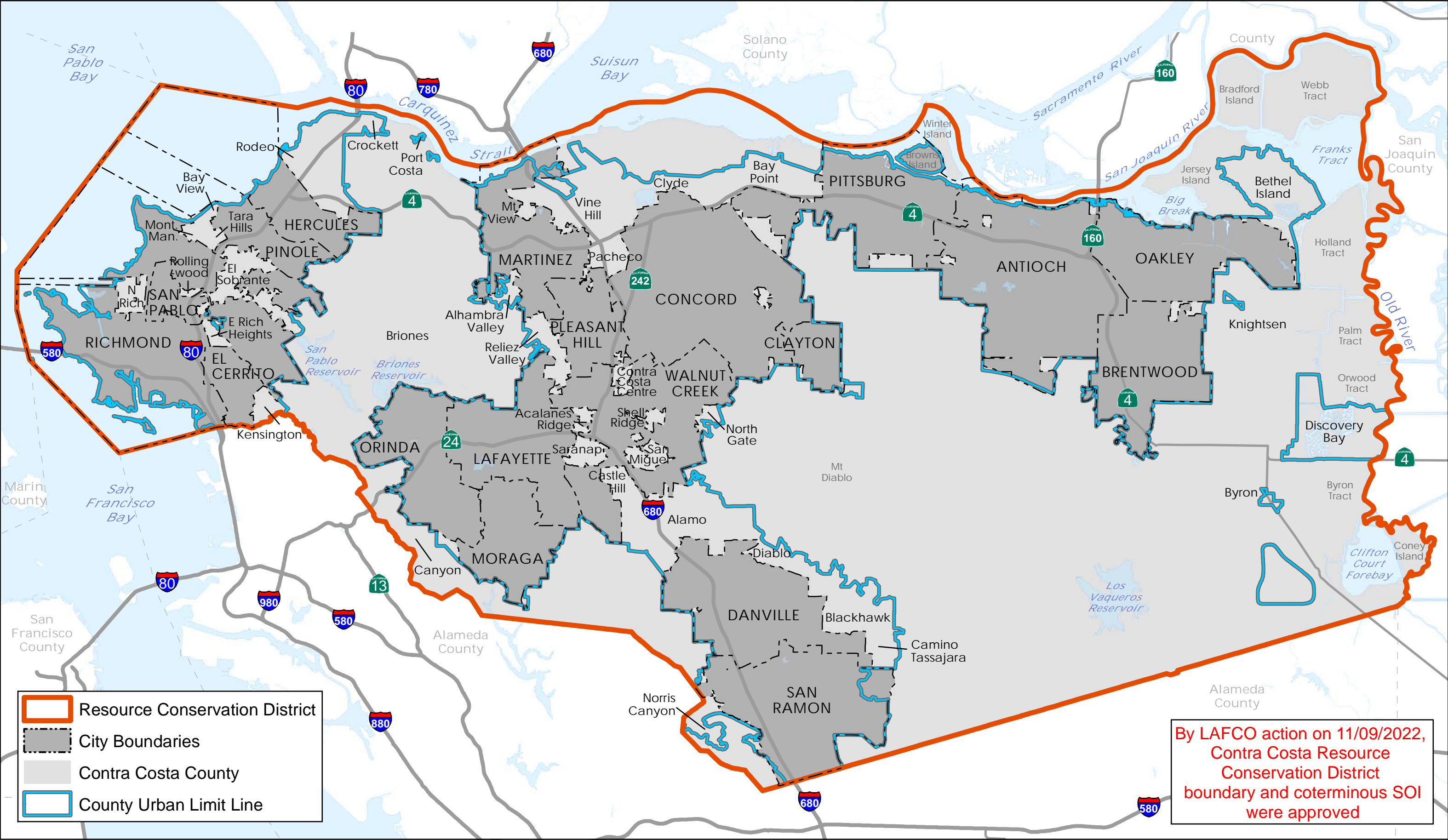
STAFF

Chris Lim	Executive Director
Patty Pell	Accountant/Office Administrator

INFORMATION

<u>Year Formed:</u>	1941
<u>Area Served:</u>	Contra Costa County
<u>Population Served:</u>	1,165,927 (CCC DCD)
<u>Registered Voters:</u>	725, 266 (CCC Elections)
<u>Size:</u>	Countywide (806.53± sq. miles)
<u>Services provided:</u>	Urban, agricultural and conservation management; assessment studies; coordination of community watershed planning/restoration; educational and stewardship services; and outreach for voluntary and cooperative natural resource conservation programs.

Resource Conservation District and Coterminous SOI



Section 14:

Sanitary Districts

This page left intentionally blank

Sanitary District

BYRON SANITARY DISTRICT

(Sanitary District Act of 1923, Health and Safety Code §6400 et seq.)

<u>Location of office and mailing address</u>	7995 Bruns Road Byron, CA 94514
<u>Telephone numbers</u>	(925) 634-3613
<u>FAX number</u>	(209) 835-2869
<u>Web page</u>	
<u>E-mail address</u>	byronsanitarydistrict@bbid.org

BOARD OF DIRECTORS

Five members elected at large for four-year terms

Meetings: Monthly on the 3rd Tuesday

<u>District Board Members</u>	<u>Began serving</u>	<u>Expiration of term</u>
Bobby Byer, Vice President	2021	11/2026
Danny Hamby, President	2005	11/2026
Patricia Bristow	2021	11/2024
Brian Neri	2012	11/2024
Michael Nisen	1988	11/2024

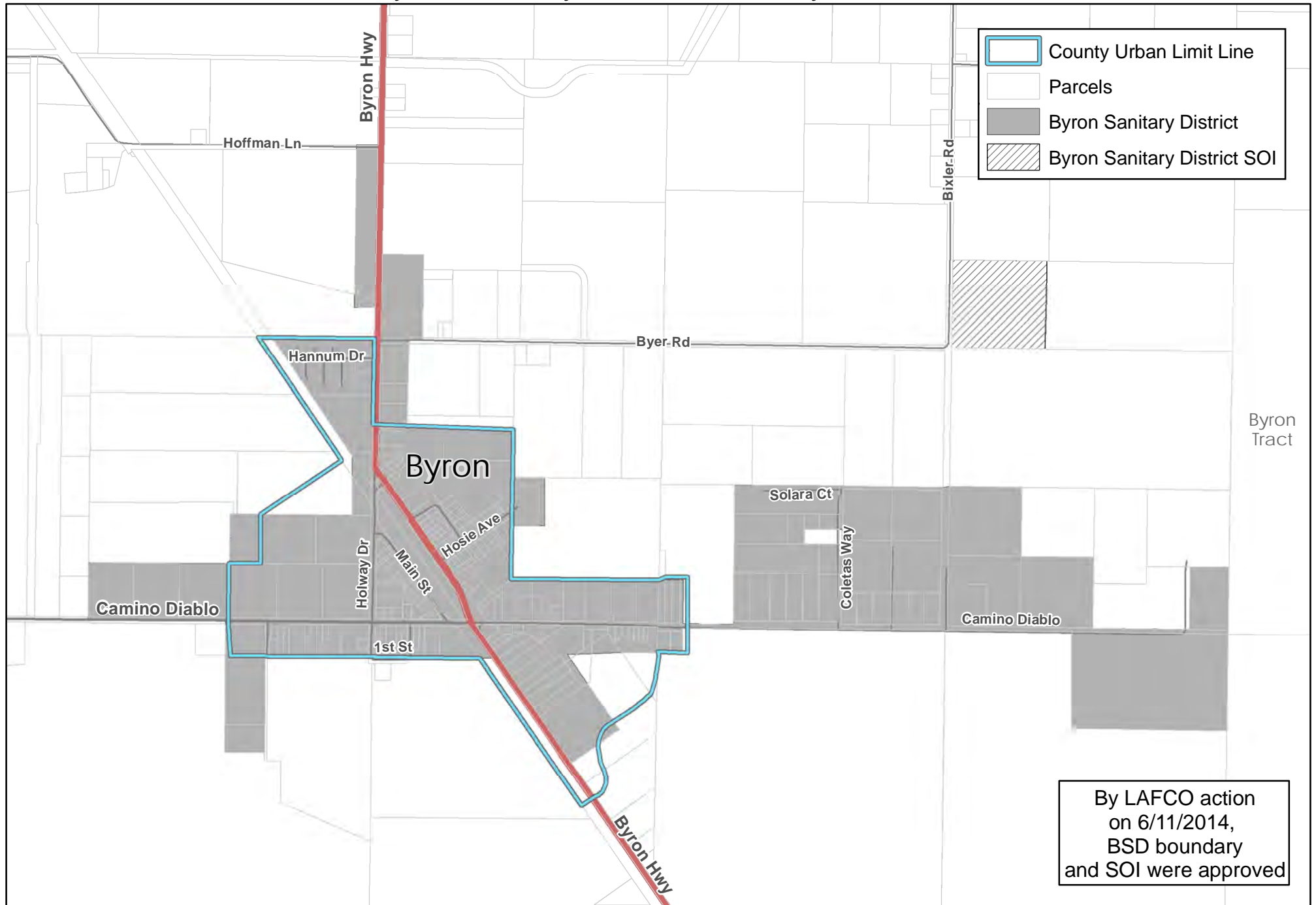
STAFF

Edwin Pattison	General Manager
Curtis Kidder	Legal Counsel

INFORMATION

<u>Year Formed:</u>	1948
<u>Area Served:</u>	Byron community
<u>Population Served:</u>	800 per CCC DCD
<u>Registered Voters:</u>	346
<u>Size:</u>	Approximately 0.53 square miles
<u>Services provided:</u>	Sewage treatment, collection and disposal for Byron

Byron Sanitary District Boundary and SOI



Sanitary District

CENTRAL CONTRA COSTA SANITARY DISTRICT

(Sanitary District Act of 1923, Health and Safety Code §6400 et seq.)

<u>Location of office and mailing address</u>	5019 Imhoff Place Martinez, CA 94553
<u>Telephone numbers</u>	(925) 228-9500
<u>FAX number</u>	(925) 676-7211
<u>Web page</u>	www.centalsan.org
<u>E-mail address</u>	kyoung@centalsan.org

BOARD OF DIRECTORS

Five members elected by District

Meetings: 1st and 3rd Thursdays of each month at 2:30 p.m.

<u>District Board Members</u>	<u>Began serving</u>	<u>Expiration of term</u>
Barbara Hockett, President	2020	2024
Mariah Lauritzen, Pres Pro Tem	2020	2024
Michael R. McGill, Div 2	2006	2026
Tad Pilecki	2012	2024
Vacant, Div 3		2026

STAFF

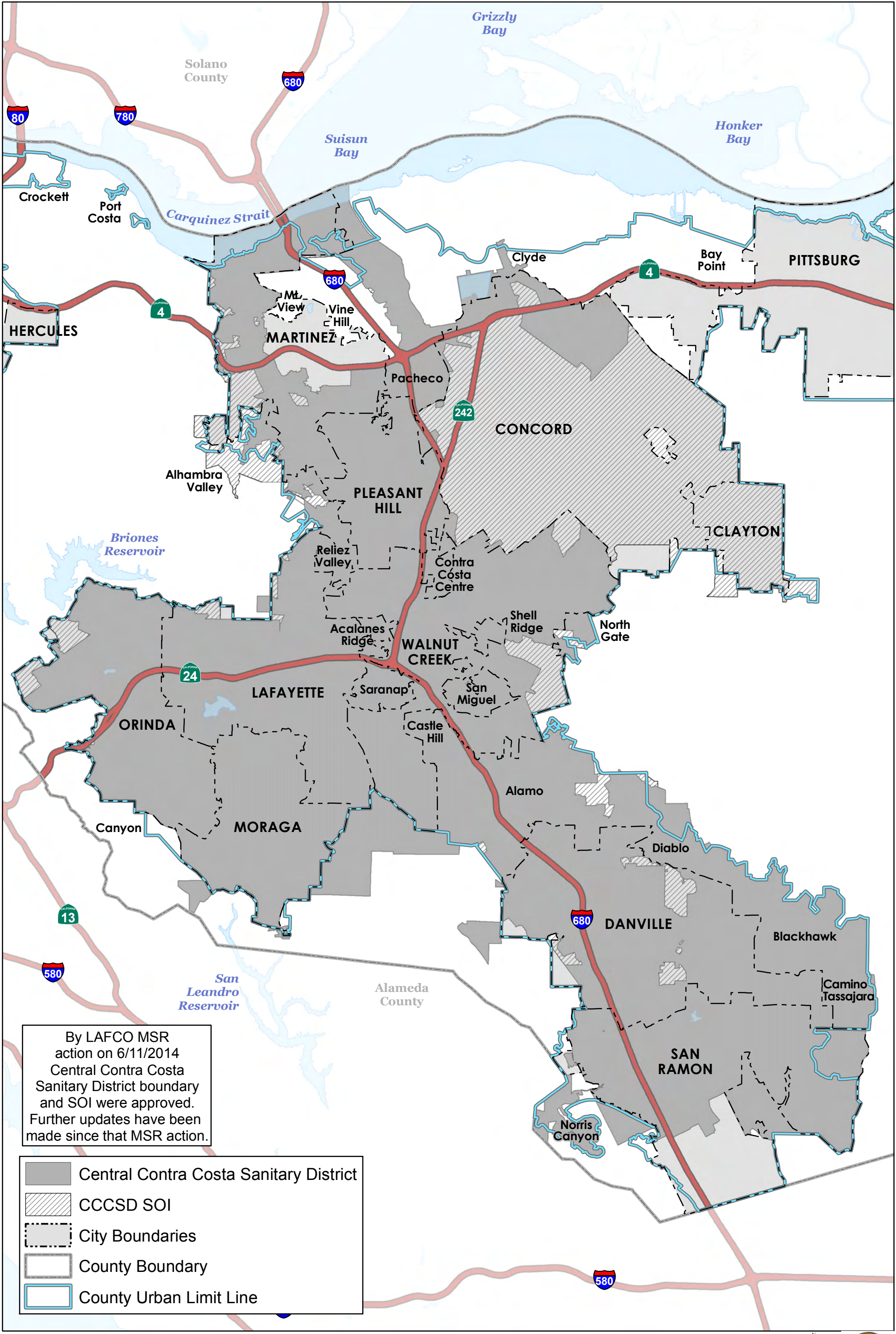
Roger S. Bailey	General Manager
Katie Young	Secretary of the District
Kenton L. Alm	Legal Counsel

INFORMATION

<u>Year Formed:</u>	1946
<u>Area Served:</u>	Central Contra Costa County
<u>Population Served:</u>	365,218 per CCC DCD
<u>Registered Voters:</u>	247,301
<u>Size:</u>	144 square miles
<u>Services provided:</u>	Wastewater collection and treatment, recycled water for landscape use, pollution prevention, permanent household hazardous waste collection facility

May 2025

Central Contra Costa Sanitary District Boundary and SOI



By LAFCO MSR action on 6/11/2014 Central Contra Costa Sanitary District boundary and SOI were approved. Further updates have been made since that MSR action.

- Central Contra Costa Sanitary District
- CCCSD SOI
- City Boundaries
- County Boundary
- County Urban Limit Line

County Sanitation District

COUNTY SANITATION DISTRICT 6 (Martinez Area, Alhambra Valley)

(County Sanitation District Act, Health & Safety Code)

Location of office and mailing address

City of Martinez
525 Henrietta Street
Martinez CA 94553

Telephone numbers

(925) 372-3500

FAX number

(925) 229-5012

Web page

www.cityofmartinez.org

E-mail address

cityclerk@cityofmartinez.org

BOARD OF DIRECTORS

The City of Martinez City Council is the governing board

Meetings: 1st and 3rd Wednesdays 7:00 PM, City Council Chamber, 525 Henrietta Street

STAFF

Michael Chandler
Kat Galileo
Terri Highsmith

General Manager
Deputy City Clerk
Legal Counsel

INFORMATION

Year formed:

1992 as a County Sanitation District

Area Served:

Stonehurst Subdivision

Population Served:

5,778 per CCC DCD

Registered Voters:

107

Size:

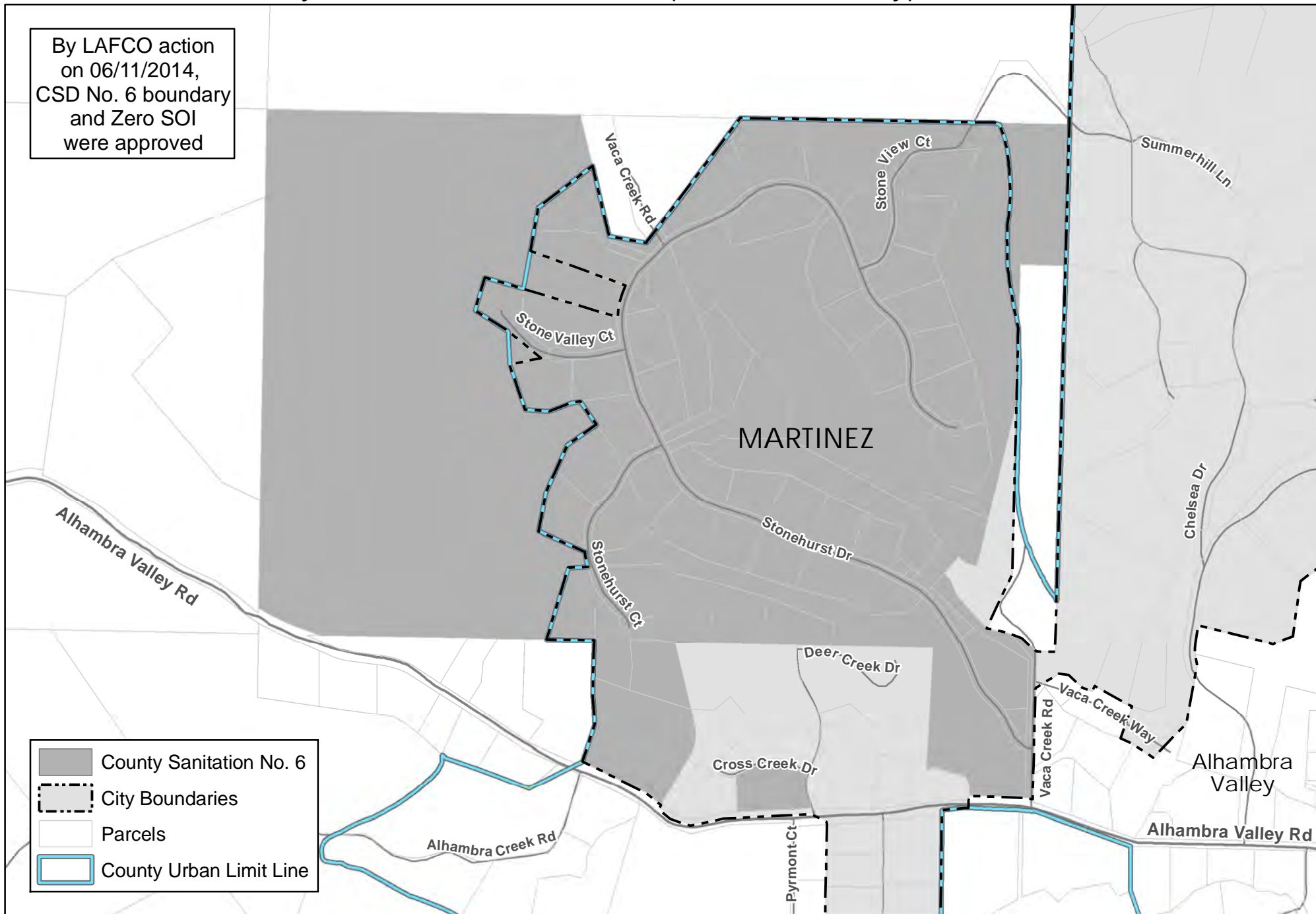
Approximately 0.36 square miles

Services provided:

Sewage collection, treatment and disposal for Stonehurst Subdivision, Alhambra Valley area

County Sanitation District No. 6 (Alhambra Valley) and Zero SOI

By LAFCO action
on 06/11/2014,
CSD No. 6 boundary
and Zero SOI
were approved



- County Sanitation No. 6
- City Boundaries
- Parcels
- County Urban Limit Line

Sanitary District

DELTA DIABLO

(a California Special District)

(County Sanitation District Act, Health and Safety Code §4700 et seq.)

<u>Location of office and mailing address</u>	2500 Pittsburg-Antioch Highway Antioch CA 94509
<u>Telephone numbers</u>	(925) 756-1900
<u>FAX number</u>	(925) 756-1961
<u>Web page</u>	www.deltadiablo.org
<u>E-mail address</u>	cecelian@deltadiablo.org

BOARD OF DIRECTORS

The Board consists of appointees of the City of Antioch and the City of Pittsburg and the County Supervisor, District 5 (Bay Point)

Meetings: 2nd Wednesday of each month, 4:30 PM

<u>District Board Members</u>	<u>Began serving</u>	<u>Expiration of term</u>
Shanelle Scales-Preston, Contra Costa County	2025	N/A
Juan Antonio Banales, City of Pittsburg	2017	N/A
Monica Wilson, City of Antioch	2021	N/A

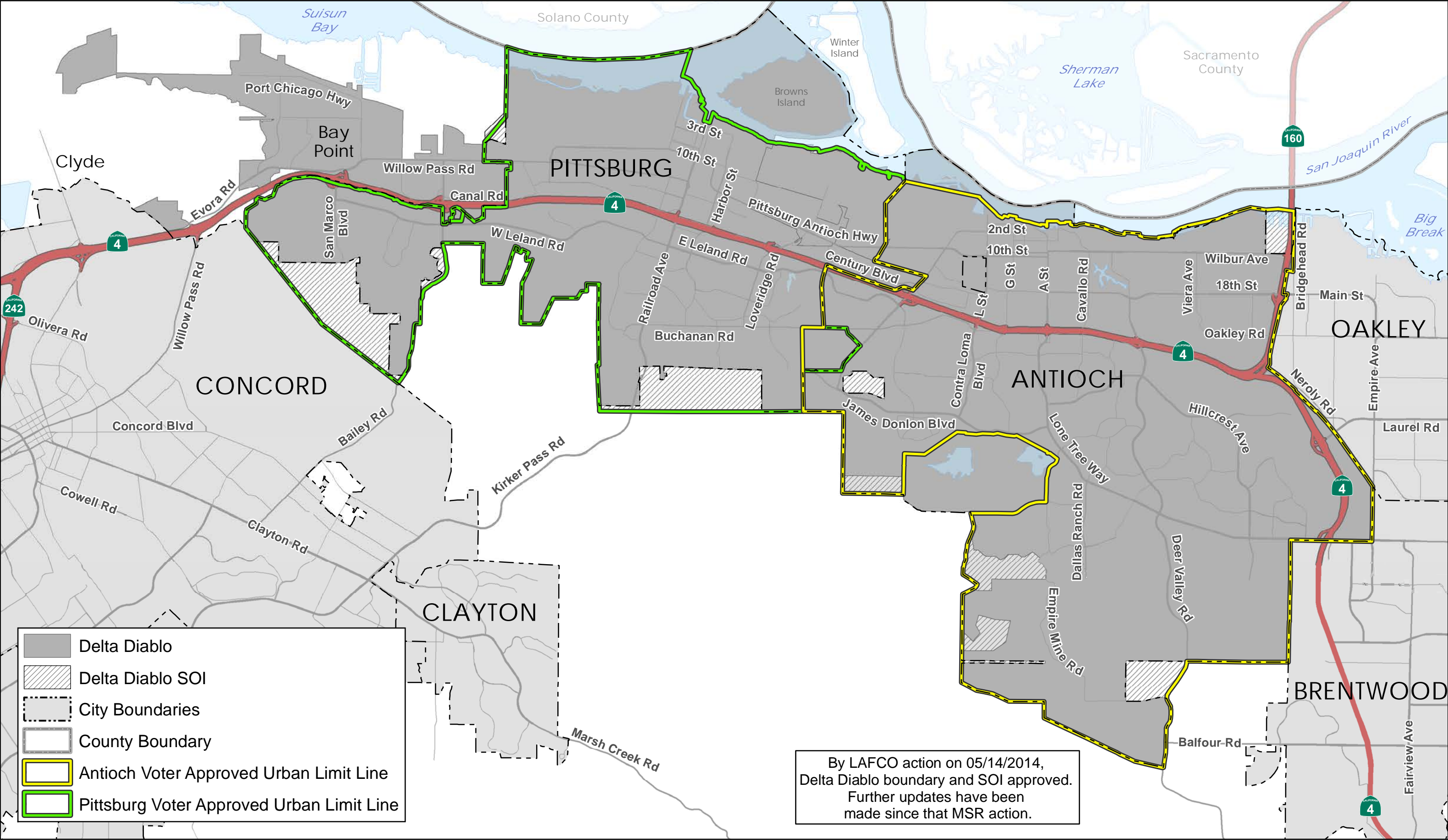
STAFF

Vince De Lange	General Manager
Thanh Vo	Engineering Services Director
Cecelia Nichols-Fritzler	Office Manager/Secretary to the Board
Stephen Siptroth, Contra Costa County Counsel	Legal Counsel

INFORMATION

<u>Year Formed:</u>	1955 (originally County Sanitation District 7A)
<u>Area Served:</u>	City of Antioch, City of Pittsburg, and unincorporated community of Bay Point
<u>Population Served:</u>	201,000 per CCC Dept. of Conservation & Development
<u>Size:</u>	53.1± square miles
<u>Services provided:</u>	Water resource recovery services including secondary treatment of wastewater, recycled water production and distribution, pollution prevention, energy recovery, beneficial reuse of biosolids, street sweeping, and household hazardous waste collection

Delta Diablo Boundary and SOI



Sanitary District

IRONHOUSE SANITARY DISTRICT

(Sanitary District Act of 1923, Health and Safety Code §6400 et seq.)

<u>Location of office</u>	450 Walnut Meadows Drive, Oakley
<u>Mailing address</u>	PO Box 1105
	Oakley CA 94561
<u>Telephone numbers</u>	(925) 625-2279
<u>FAX number</u>	(925) 625-0169
<u>Web page</u>	www.ironhousesanitarydistrict.com
<u>E-mail address</u>	goff@isd.us.com
	ironhousesd@isd.us.com

BOARD OF DIRECTORS

Five members elected at large for four-year terms

Meetings: 3rd Tuesday of each month: 6:30 PM; 450 Walnut Meadows Drive, Oakley

<u>District Board Members</u>	<u>Began serving</u>	<u>Expiration of term</u>
Dawn Morrow , Director	2016	2026
Chris Lauritzen, Director	2004	2028
Susan Morgan, President	2014	2028
Peter Zirkle, Director	2016	2026
Angela Lowrey, Vice President	2020	2026

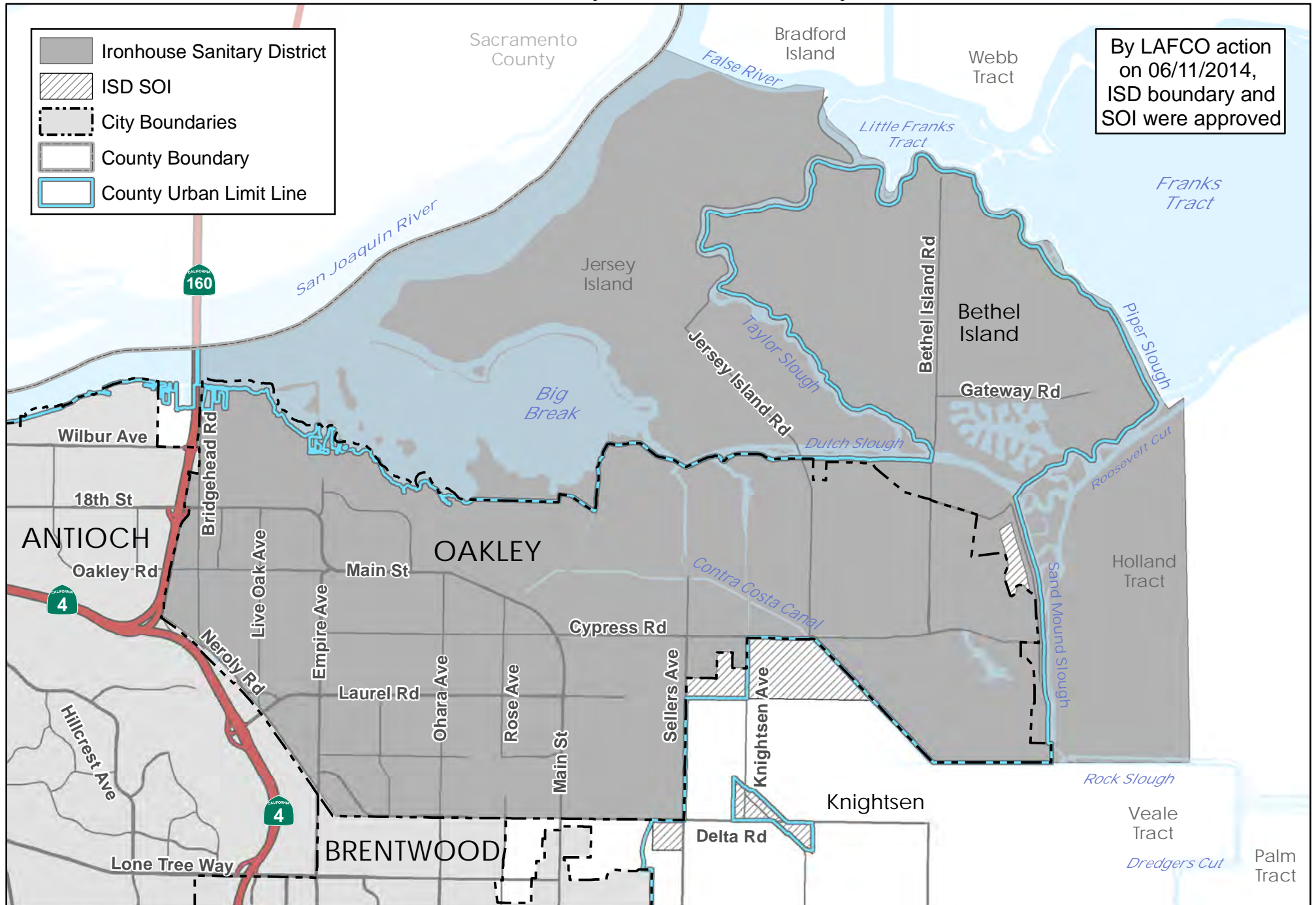
STAFF

Lisa Malek-Zadeh	General Manager
Tyson Zimmerman	Assistant General Manager
Cecilia Goff	District Secretary/Office Administrator
Burke, Williams and Sorensen, LLP	Legal Counsel

INFORMATION

<u>Date of Formation:</u>	1945
<u>Area Served:</u>	City of Oakley and Bethel Island
<u>Population Served:</u>	46,391 per CCC DCD
<u>Registered Voters:</u>	28,260
<u>Size:</u>	36± square miles
<u>Services provided:</u>	Collection, treatment and disposal of wastewater

Ironhouse Sanitary District Boundary and SOI



By LAFCO action on 06/11/2014, ISD boundary and SOI were approved

Sanitary District

MT. VIEW SANITARY DISTRICT

(Sanitary District Act of 1923, Health and Safety Code §6400 et seq.)

<u>Location of office</u>	3800 Arthur Road, Martinez CA
<u>Mailing address</u>	Martinez CA 94553
<u>Telephone numbers</u>	(925) 228-5635 ext. 10
<u>FAX number</u>	(925) 228-7585
<u>Web page</u>	www.mvsvd.org
<u>E-mail address</u>	info@mvsvd.org

BOARD OF DIRECTORS

Five members elected at large for four-year terms

Meetings: 2nd Thursday of each month

<u>District Board Members</u>	<u>Began serving</u>	<u>Expiration of term</u>
Gregory T. Pika, President, District Area 2	2022	2026
Jared Ruddell, Vice President, District Area 1	2024	2028
Julia Halsne, Member, District Area 3	2024	2028
Brian A. Danley, Member, District Area 4	2024	2028
Marjan Javadi, Member, District Area 5	2024	2028

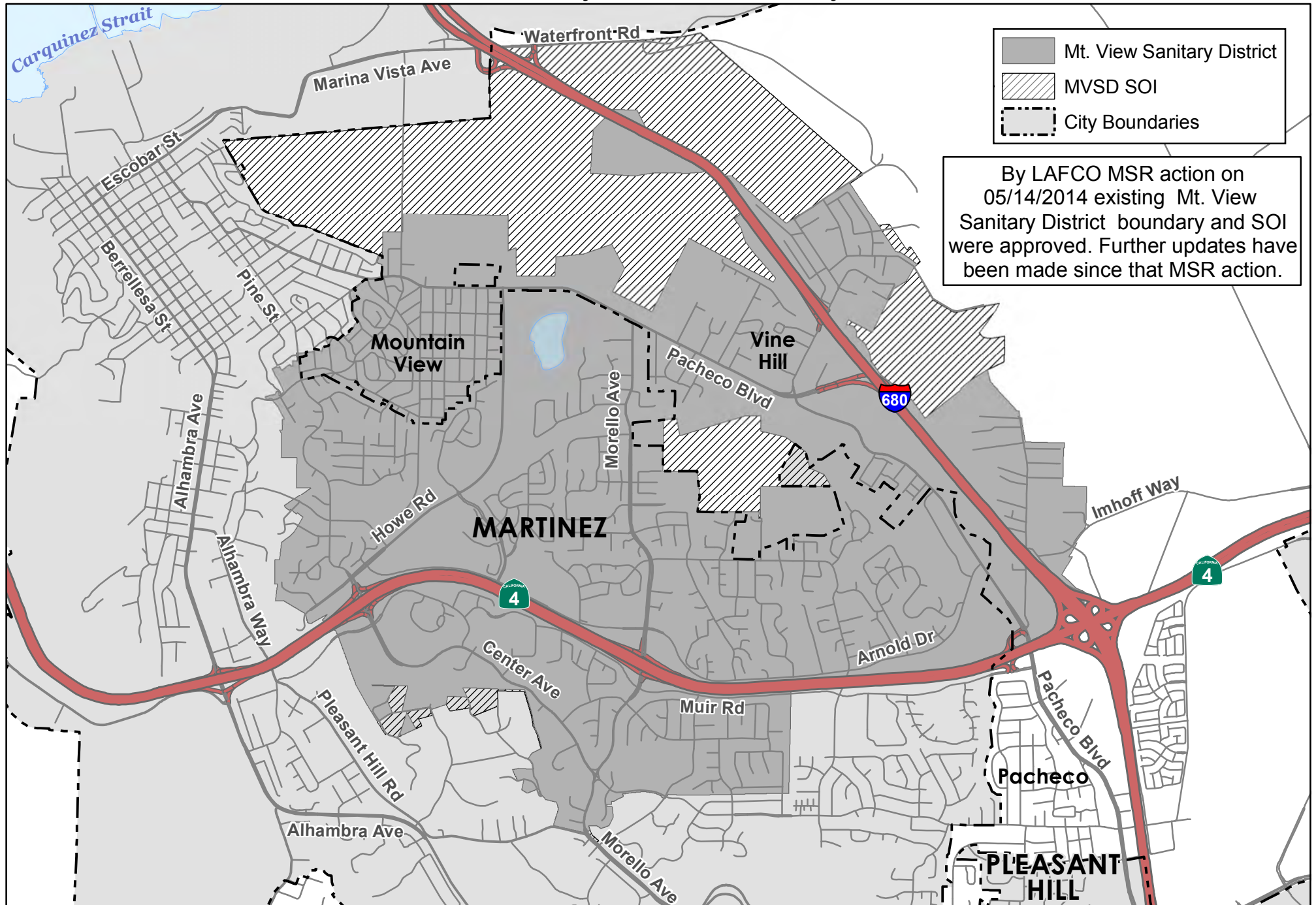
STAFF

Lilia Corona	General Manager
Denise Gray	CFO/Administrative Services Manager
Stacey Ambrose	Deputy General Manager
Chris Elliott	District Engineer
Scott Biocic	Operations Manager

INFORMATION

<u>Year Formed:</u>	1923
<u>Area Served:</u>	A portion of the City of Martinez and the unincorporated area adjacent to the City of Martinez
<u>Population Served:</u>	22,795 per CCC DCD
<u>Registered Voters:</u>	14,660
<u>Size:</u>	4.71 square miles
<u>Services provided:</u>	Collection, treatment and disposal of wastewater; solid waste franchiser

Mt. View Sanitary District Boundary and SOI



Sanitary District

RODEO SANITARY DISTRICT

(Sanitary District Act of 1923, Health and Safety Code §6400 et seq.)

<u>Location of office and mailing address</u>	800 San Pablo Avenue Rodeo CA 94572
<u>Telephone numbers</u>	(510) 799-2970
<u>Web page</u>	www.rodeosan.org
<u>E-mail address</u>	bealls@rodeosan.org

BOARD OF DIRECTORS

Five members elected at large for four-year terms

Meetings: 2nd Tuesday of each month, 6:00 p.m., 400 Parker Avenue, Rodeo

<u>District Board Members</u>	<u>Began serving</u>	<u>Expiration of term</u>
Janet Callaghan, President	2024	2028
Maureen Brennan, Director, Vice President	2022	2026
Angela Noble, Director	2022	2026
Tara Shaia, Director, Secretary	2024	2028
Robert Russey, Director	2024	2028

STAFF

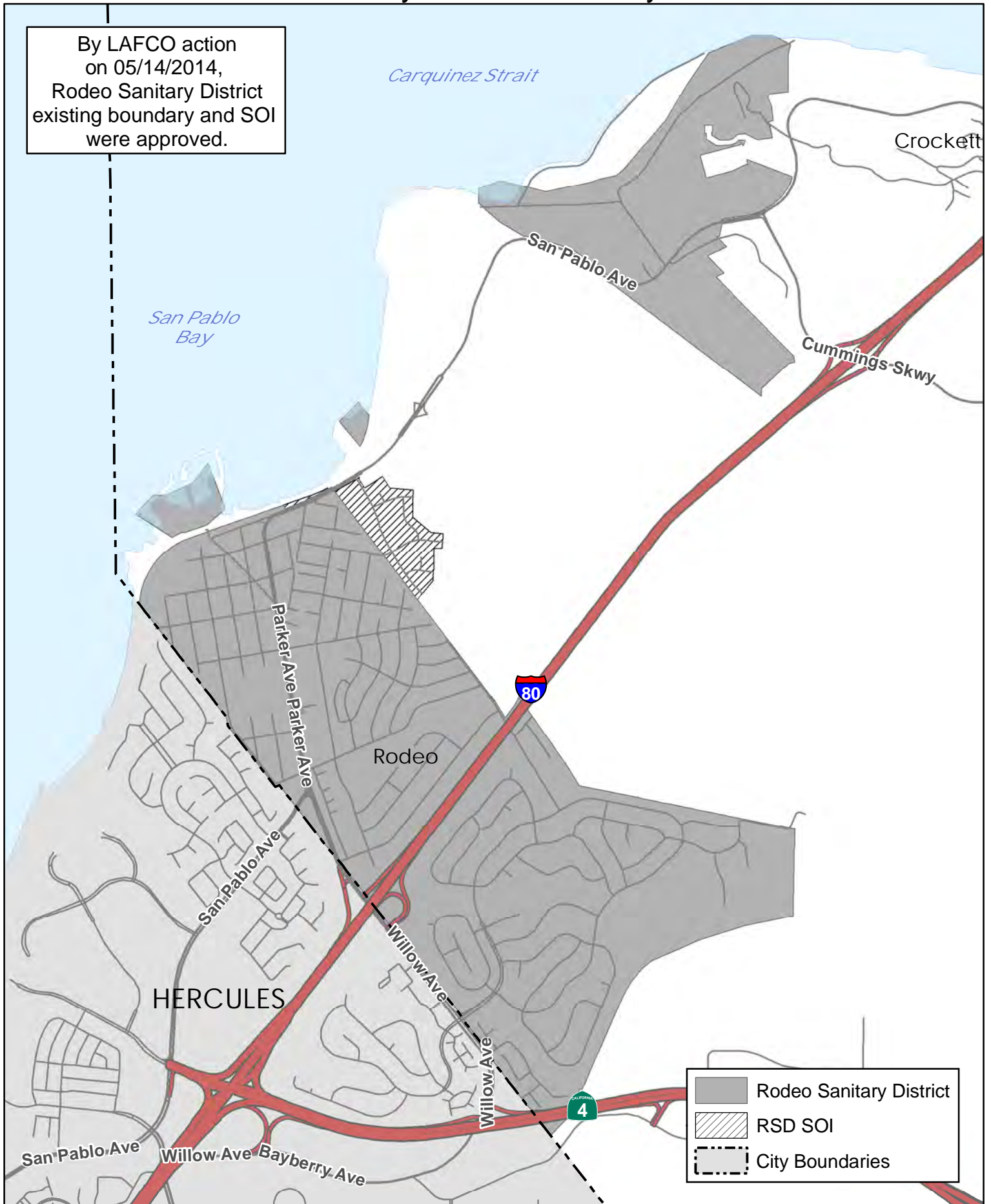
Steven S. Beall, P.E.	District Manager
Nancy Lefebvre	District Administrator
Martin de Los Angeles	Legal Counsel
Jeff Greer	Operations Manager

INFORMATION

<u>Year Formed:</u>	1914
<u>Area Served:</u>	Unincorporated communities of Rodeo and Tormey
<u>Population Served:</u>	9,453 per CCC DCD
<u>Registered Voters:</u>	5,241
<u>Size:</u>	1.65 square miles (approx. 25 miles sewer pipe)
<u>Services provided:</u>	Wastewater collection, treatment and disposal; contracts solid waste collection to Richmond Sanitary Service (Rodeo only)

Rodeo Sanitary District Boundary and SOI

By LAFCO action
on 05/14/2014,
Rodeo Sanitary District
existing boundary and SOI
were approved.



Sanitary District

STEGER SANITARY DISTRICT

(Health and Safety Code §2200 et seq.)

<u>Location of office and mailing address</u>	7500 Schmidt Lane El Cerrito CA 94530
<u>Telephone numbers</u>	(510) 524-4667
<u>FAX number</u>	(510) 524-4697
<u>Web page</u>	www.stegesano.org
<u>E-mail address</u>	staff@stegesano.org

BOARD OF DIRECTORS

Five members elected at large for four-year terms

Meetings: Generally 2nd and 4th Thursdays of each month; 7:00 PM

<u>District Board Members</u>	<u>Began serving</u>	<u>Expiration of term</u>
Beatrice O'Keefe, President	2018	N/A
Tessa Beach, Vice President	2022	2026
Juliet Christian-Smith	2018	2026
Paul Gilbert-Snyder	2011	N/A
Dwight Merrill	1987	2026

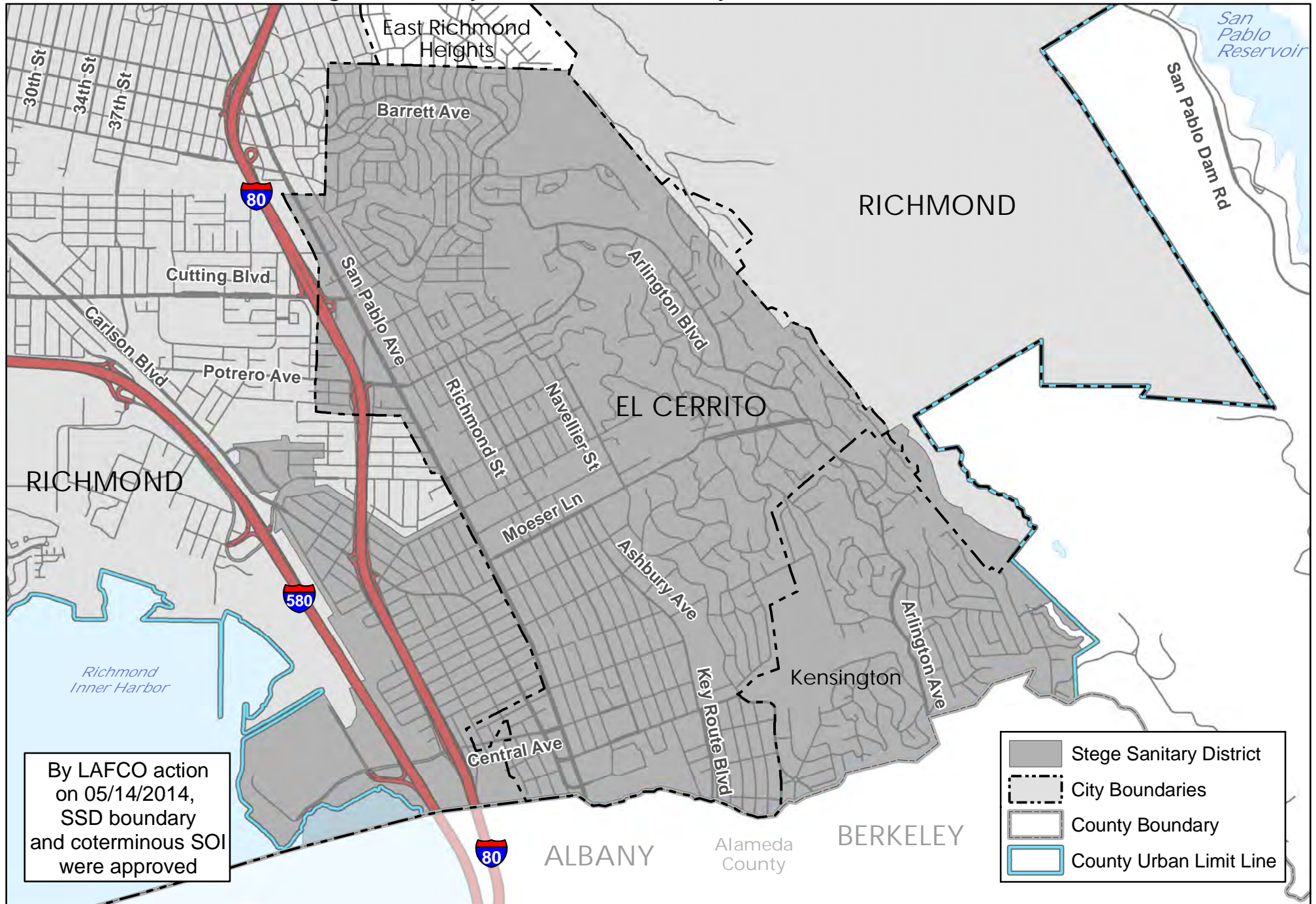
STAFF

Lani Good, P.E.	General Manager
Paul Soo	Senior Engineer
Kary Richardson	Administrative Supervisor
Kristopher Kokotaylo	Legal Counsel

INFORMATION

<u>Year Formed:</u>	1913
<u>Area Served:</u>	El Cerrito, Kensington, Richmond Annex
<u>Population Served:</u>	38,270 per CCC DCD
<u>Registered Voters:</u>	25,317
<u>Size:</u>	5.65± square miles (150± miles of sewer pipes)
<u>Services provided:</u>	Wastewater collection

Stege Sanitary District Boundary and Coterminous SOI



Sanitary District

WEST COUNTY WASTEWATER DISTRICT

(Sanitary District Act of 1923, Health and Safety Code §6400 et seq.)

<u>Location of office and mailing address</u>	2910 Hilltop Drive Richmond, CA 94806
<u>Telephone numbers</u>	(510) 222-6700
<u>Web page</u>	www.wc wd.org
<u>E-mail address</u>	RJohnson@wc wd.org

BOARD OF DIRECTORS

Five members elected by Division for four-year terms

Meetings: 1st and 3rd Wednesdays of each month starting at 6:00 PM

<u>District Board Members</u>	<u>Began serving</u>	<u>Expiration of term</u>
Arto Rinteela, Div 1, President	2022	2026
Cheryl Sudduth, Div 5, Vice President	2018	2026
David Alvarado, Div 3, Director	2016	2026
Harry Wiener, Div 4, Director	2016	2028
Annie M. King-Meredith, Div 2	2016	2028

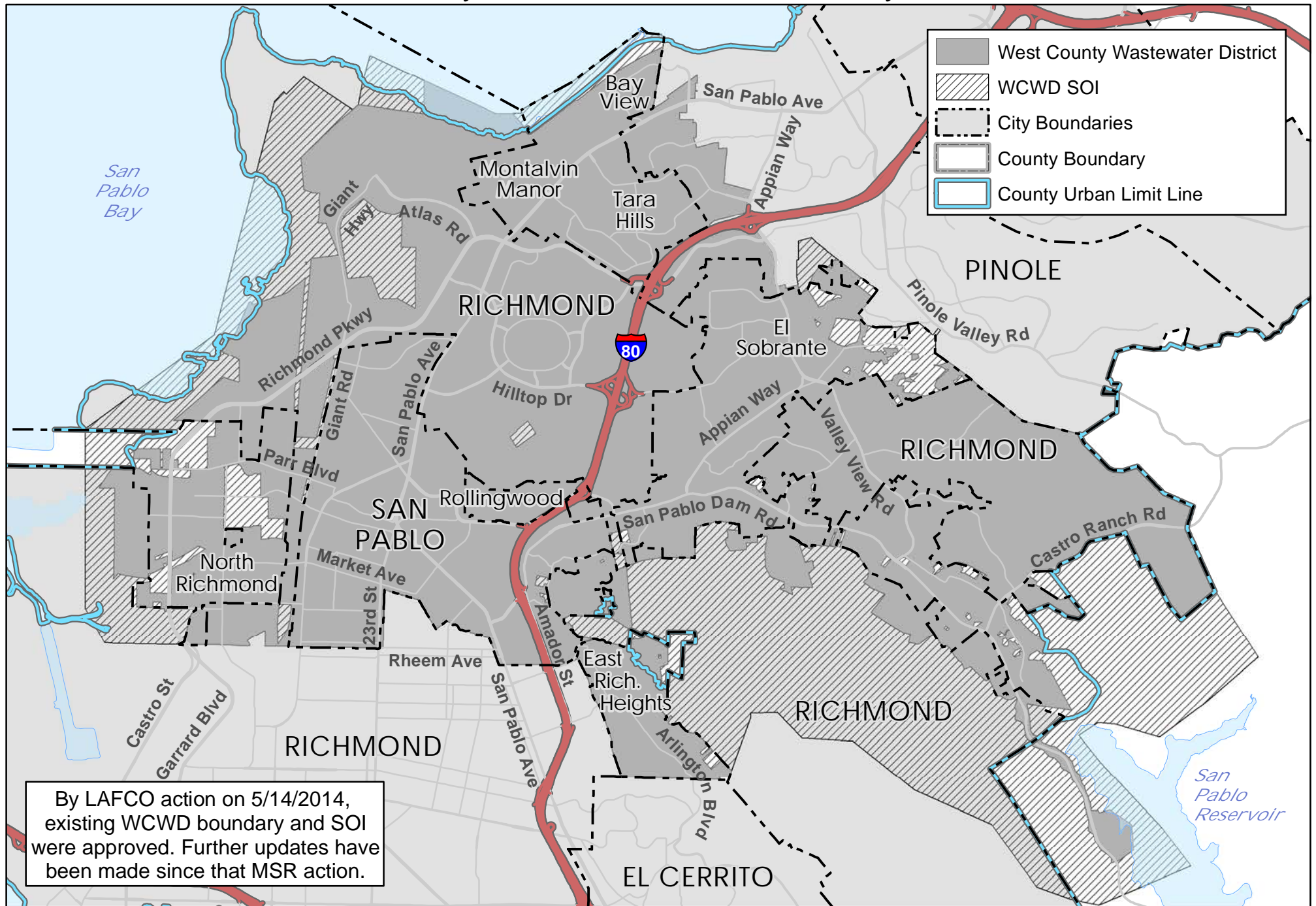
STAFF

Andrew Clough	General Manager
Aaron Winer	Water Quality Director
Justin Lovell	Deputy General Manager
Michael Savannah	Deputy General Manager
Robyn Johnson	Secretary General Counsel

INFORMATION

<u>Year Formed:</u>	1921
<u>Area Served:</u>	Cities of San Pablo, Part of Richmond and Pinole, and unincorporated areas of Contra Costa County
<u>Population Served:</u>	103,214 per CCC DCD
<u>Registered Voters:</u>	51,278
<u>Size:</u>	16.9± square miles
<u>Services provided:</u>	Sewage collection, treatment and disposal; joint powers authority with City of Richmond Municipal Sanitary Sewer District to construct and maintain effluent and sludge disposal facilities; contract services to neighboring communities

West County Wastewater District Boundary and SOI



Section 15:

Water Districts

This page left intentionally blank

County Water District

CASTLE ROCK COUNTY WATER DISTRICT

(County Water District Law, Water Code §30000 et seq.)

<u>Location of office and mailing address</u>	PO Box 30792 Walnut Creek, CA 94598
<u>Telephone numbers</u>	(925) 980-5477
<u>Web page</u>	www.crcwd.org
<u>E-mail address</u>	info@crcwd.org

BOARD OF DIRECTORS

Five members elected at large for four-year terms

Meetings: As needed

<u>District Board Members</u>	<u>Expiration of term</u>
Joseph Atturio, Treasurer	December 2026
Benjamin Kronick, Director	December 2028
Daniel Moylan, Secretary	December 2028
Jonathan Schimmel, Chair	December 2028
Board Member #5 (VACANT)	N/A

STAFF

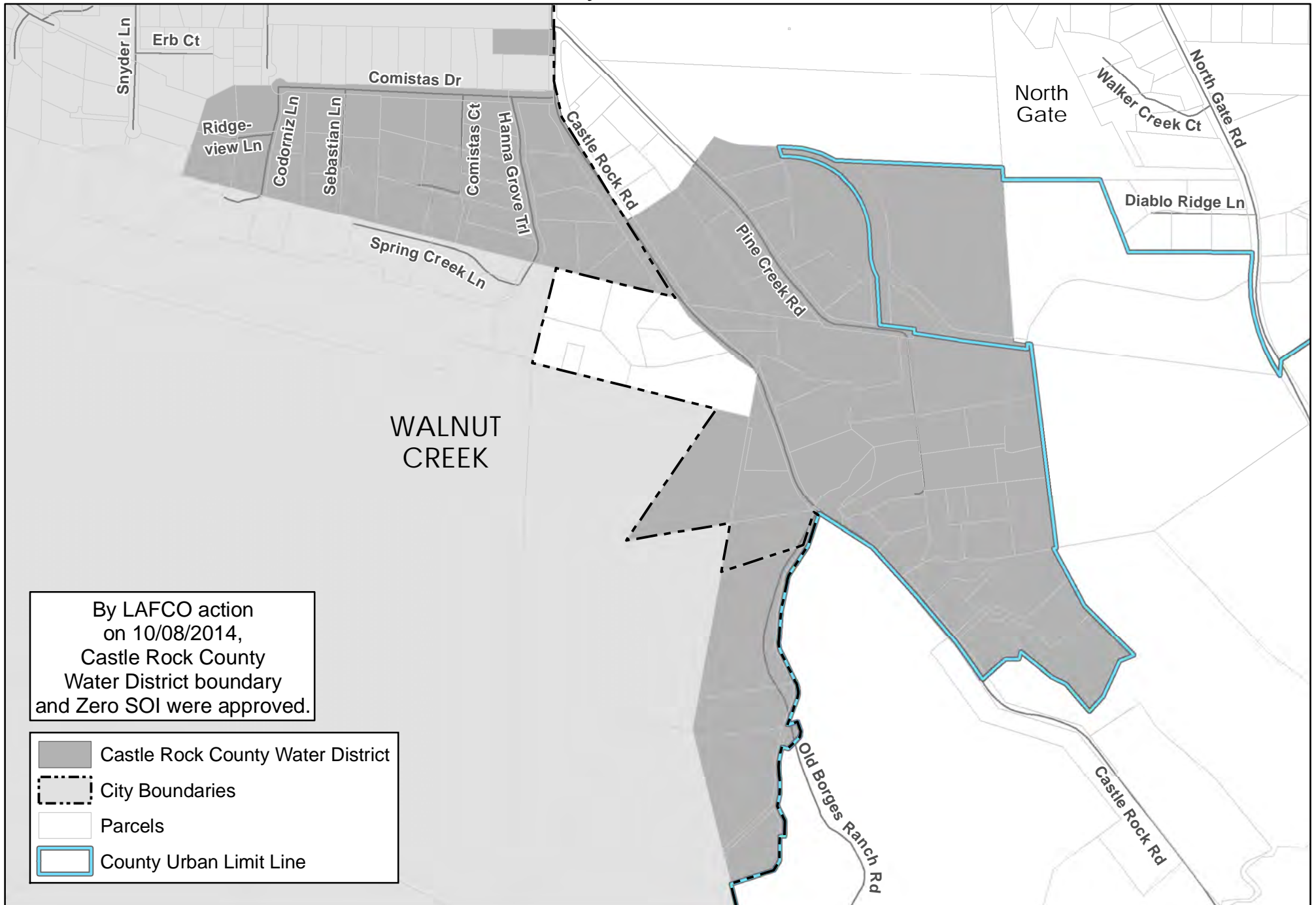
N/A	General Manager
N/A	Secretary of the Board
N/A	Legal Counsel

INFORMATION

<u>Year Formed:</u>	Formed March 17, 1955
<u>Area Served:</u>	Walnut Creek
<u>Population Served:</u>	187 (CCC DCD)
<u>Registered Voters:</u>	183 (CCC Elections)
<u>Size:</u>	0.24 square miles
<u>Services provided:</u>	Untreated water to rural residential area for domestic use, landscape irrigation, and commercial horse stables

May 2025

Castle Rock County Water District and Zero SOI



County Water District

CONTRA COSTA WATER DISTRICT

(County Water District Law, Water Code §30321 et seq.)

<u>Location of office</u>	1331 Concord Avenue, Concord
<u>Mailing address</u>	PO Box H2O
	Concord CA 94520
<u>Telephone numbers</u>	(925) 688-8000
<u>FAX number</u>	(925) 688-8197
<u>Web page</u>	www.ccwater.com
<u>E-mail address</u>	vsepulveda@ccwater.com

BOARD OF DIRECTORS

Five members elected by division for four-year terms

Meetings: 1st and 3rd Wednesdays of each month at 6:30 p.m.

<u>District Board Members</u>		<u>Began serving</u>	<u>Expiration of term</u>
Ernesto A. Avila, President	Division 3	2016	2028
Antonio Martinez, Vice Pres	Division 4	2016	2028
Patt Young	Division 1	2022	2026
John A. Burgh	Division 2	2004	2026
Connstance Holdaway	Division 5	2014	2028

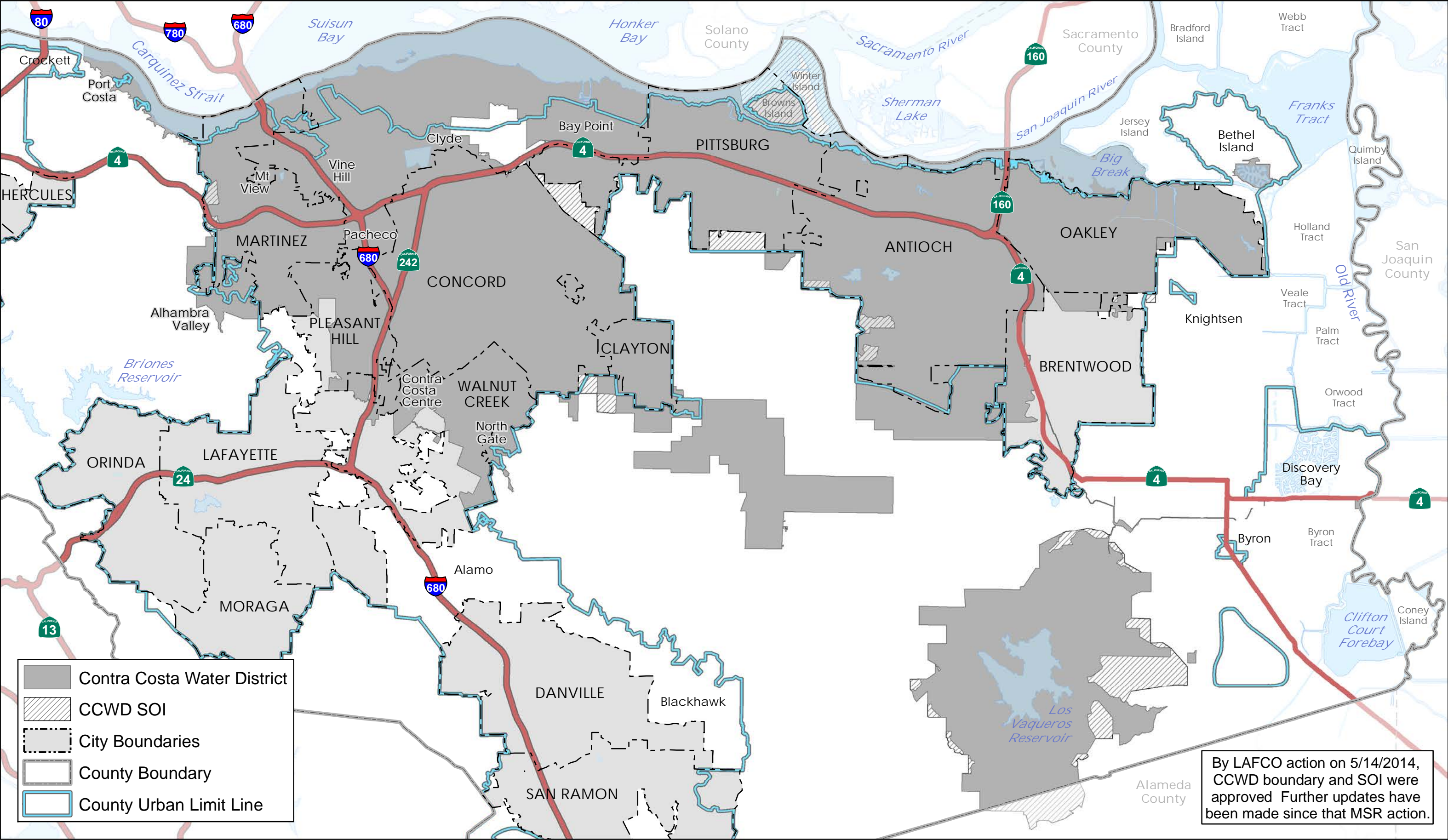
STAFF

Rachel Murphy, P.E.	General Manager
Veronica Sepulveda	District Secretary
Douglas E. Coty (Bartkiewicz, Kronick & Shanahan)	Legal Counsel

INFORMATION

<u>Year Formed:</u>	1936
<u>Area Served:</u>	<i>Retail treated water services:</i> Clayton, Clyde, Concord, Pacheco, Port Costa, and parts of Martinez, Pleasant Hill, and Walnut Creek; <i>Wholesale treated water services:</i> Antioch, Golden State Water Company in Bay Point, Diablo Water District in Oakley, and Brentwood; <i>Untreated water services:</i> Antioch, Martinez, Pittsburg, Golden State Water Company in Bay Point, industrial and irrigation customers
<u>Population Served:</u>	505,000 (CCC DCD)
<u>Registered Voters:</u>	313,006 (CCC Elections)
<u>Size:</u>	Approximately 219 square miles
<u>Services provided:</u>	Water supply, treatment and distribution

Contra Costa Water District Boundary and SOI



County Water District

DIABLO WATER DISTRICT

(County Water District Law, Water Code §30000 et seq.)

<u>Location of office</u>	87 Carol Lane, Oakley
<u>Mailing address</u>	PO Box 127
	Oakley, CA 94561-0127
<u>Telephone numbers</u>	(925) 625-3798
<u>FAX number</u>	(925) 625-0814
<u>Web page</u>	www.diablowater.org
<u>E-mail address</u>	dmuelrath@diablowater.org

BOARD OF DIRECTORS

Five members elected at large for four-year terms

Meetings: Monthly on the 4th Wednesday at 6:30 p.m.

<u>District Board Members</u>	<u>Began serving</u>	<u>Expiration of term</u>
Marilyn M. Tiernan, Pres, Ward 1	2020	2028
Vice Pres, Ward 2 (VACANT)	N/A	N/A
Paul Seger, Ward 3	2018	2026
Jason Shaw, Ward 4	2022	2026
Joe Kovalick, Ward 5	2020	2028

STAFF

Dan Muelrath	General Manager
Kait Knight	PIO/Board Secretary
Wes Miliband	Legal Counsel

INFORMATION

<u>Year Formed:</u>	Incorporated May 7, 1953
<u>Area Served:</u>	Oakley, downtown Knightsen, parts of Bethel Island
<u>Population Served:</u>	44,630 (CCC DCD)
<u>Registered Voters:</u>	26,990 (CCC Elections)
<u>Size:</u>	Approximately 20.27 square miles
<u>Services provided:</u>	Retail water supply

Diablo Water District Boundary and SOI

