

Section 5:

Fire Protections Districts

(FPD's)

This page left intentionally blank

Fire Protection District

CONTRA COSTA COUNTY FIRE PROTECTION DISTRICT

(Fire Protection District Law of 1987, Health and Safety Code §13800 et seq.)

<u>Location of office and mailing address</u>	4005 Port Chicago Hwy Ste 250 Concord, CA 94520-1180
<u>Telephone numbers</u>	(925) 941-3300
<u>FAX number</u>	(925) 941-3319
<u>Web page</u>	www.cccfpd.org
<u>E-mail address</u>	info@cccfpd.org

BOARD OF DIRECTORS

The Board of Supervisors function as the Fire District's Board of Directors

Meetings: One pre-selected Tuesday each month, beginning at 1:30 P.M.
(See Contra Costa County Board of Supervisors annual schedule for specific dates)

STAFF

Lewis T. Broschard III
Clerk of the Board of Supervisors
Thomas Geiger, County Counsel

Fire Chief
Clerk of the Board
Legal Counsel

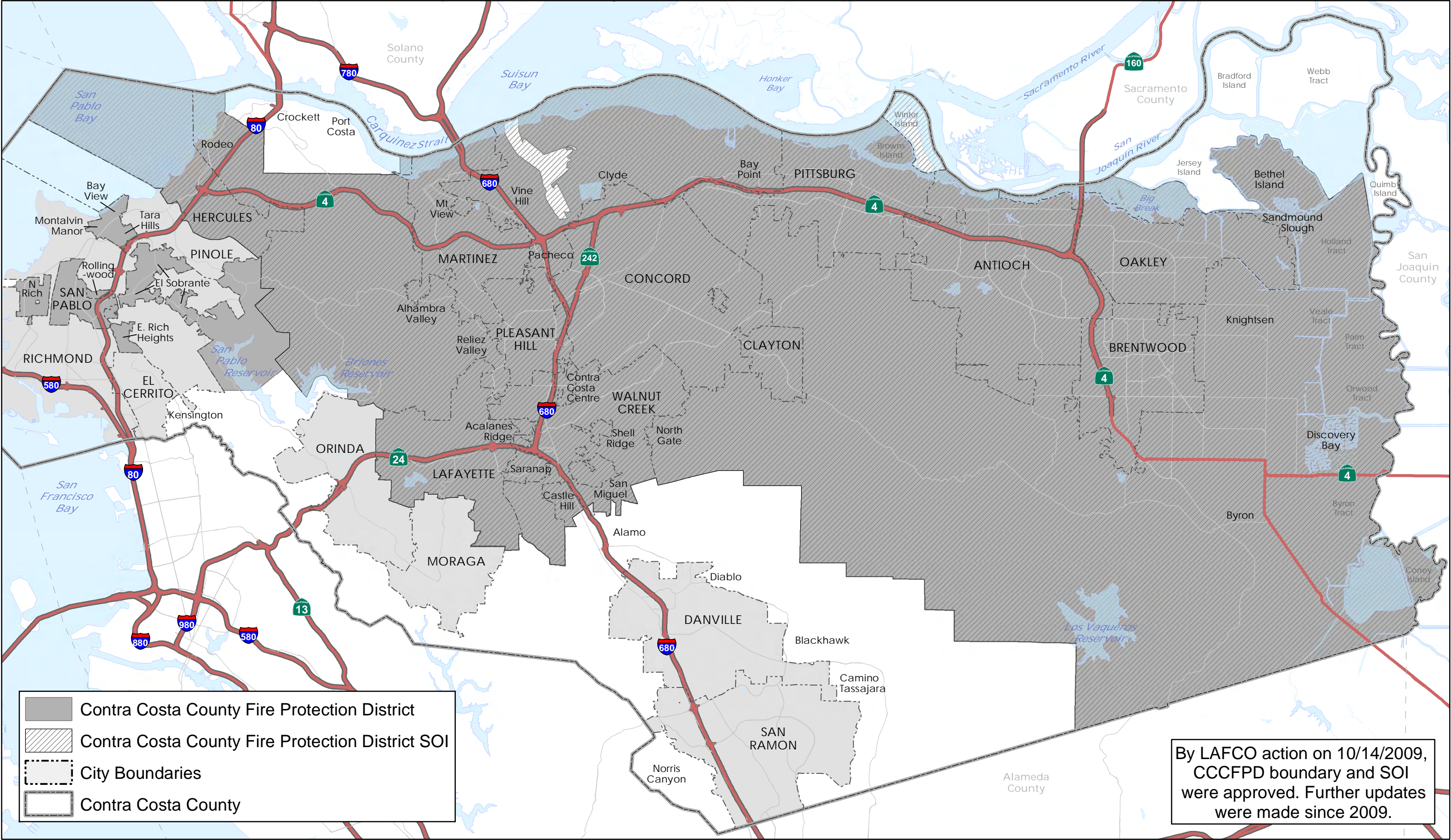
INFORMATION

<u>Year of Formation:</u>	1964
<u>Area Served:</u>	Cities of Antioch, Brentwood, Clayton, Concord, Lafayette, Martinez, Oakley, Pinole*, Pleasant Hill, Pittsburg, San Pablo, and Walnut Creek. Unincorporated communities of Alhambra Valley, Bay Point, Bethel Island, Byron, Clyde, Discovery Bay, El Sobrante, Knightsen, Marsh Creek/Morgan Territory area, and Pacheco.

* The City of Pinole is served under a contract for services with CCCFPD beginning March 1, 2023

<u>Population Served:</u>	762,146 (CCC DCD/City of Pinole)
<u>Registered Voters:</u>	470,145 (CCC Elections)
<u>Size:</u>	Approximately 495 square miles
<u>Services provided:</u>	Fire suppression, paramedic-based emergency medical services, technical rescue, hazardous materials emergency response, fire prevention/code enforcement, regional communications center, and 911 ambulance transport.

Contra Costa County Fire Protection District and SOI



Fire Protection District

CROCKETT-CARQUINEZ FIRE PROTECTION DISTRICT

(Fire Protection District Law of 1987, Health and Safety Code §13800 et seq.)

<u>Location of office and mailing address</u>	746 Loring Avenue Crockett, CA 94525-1236
<u>Telephone numbers</u>	(510) 787-2717 (510) 787-1600
<u>FAX number</u>	(510) 787-2723
<u>E-mail address</u>	Strotter@crockett-fire.org

BOARD OF DIRECTORS

The Board of Supervisors is the governing board

Meetings: Third Thursday of the month beginning at 7:00 PM, 746 Loring Avenue, Crockett, CA

DISTRICT ADVISORY COMMISSIONERS

Commission Meetings: Third Thursday at 7:00 PM

<u>District Commissioners</u>	<u>Expiration of term</u>
Miriam Castro	12/31/2026
Bud Burlison	12/31/2026
Jim Gardner	12/31/2026
Robert McClendon	12/31/2026
Michael Thomas	12/31/2026
Mary Wais	12/31/2026

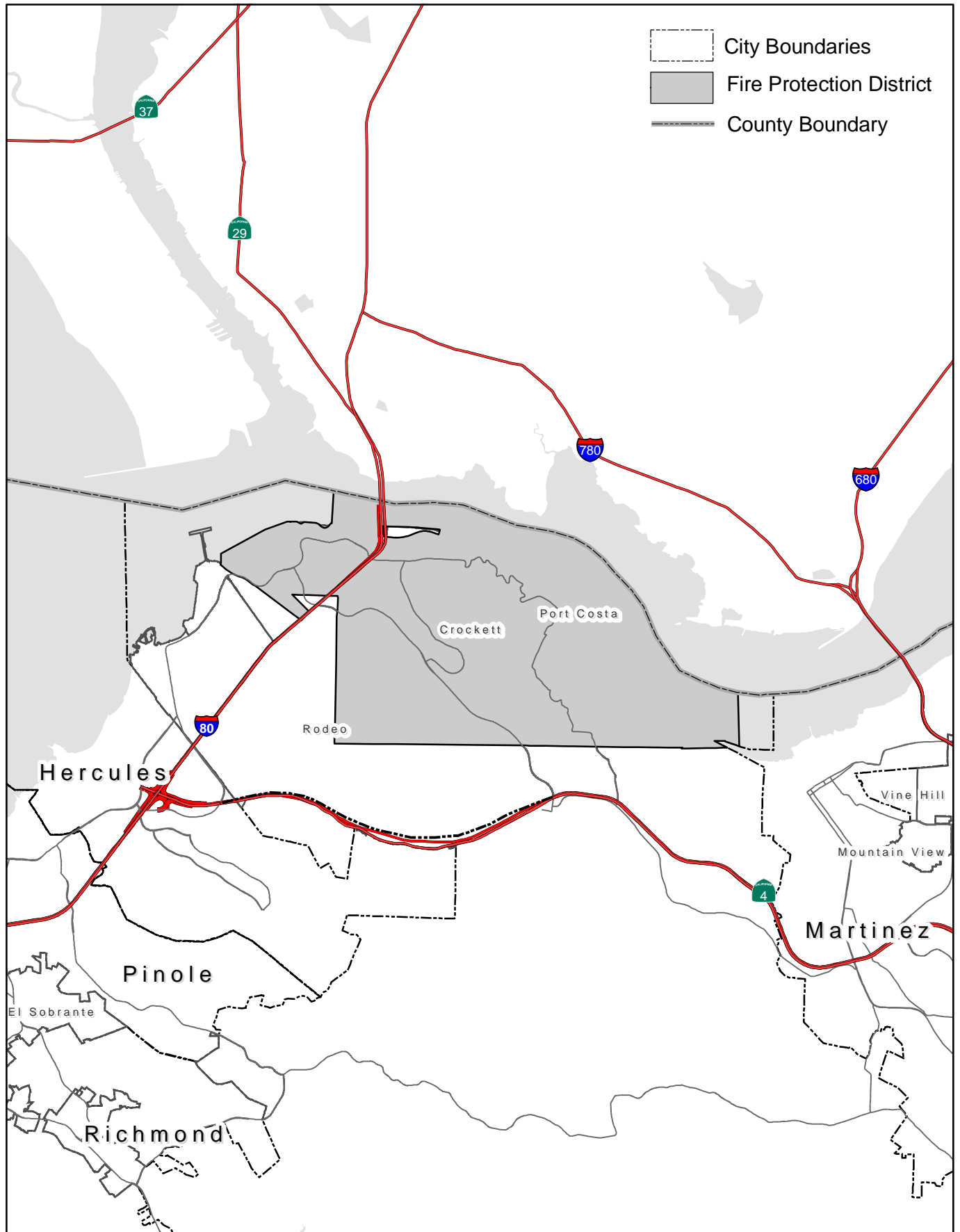
STAFF

Dean Colombo	Fire Chief
Clerk of the Board of Supervisors	Clerk of the Board
Steve Trotter	Public Information Officer
Contra Costa County, County Counsel	Legal Counsel

INFORMATION

<u>Year Formed:</u>	1967 (Original district 1891)
<u>Area Served:</u>	Port Costa, Crockett, Rodeo, Tormey and other adjacent unincorporated County areas
<u>Population Served:</u>	3,502 (CCC DCD/CCFPD)
<u>Size:</u>	10.9+ square miles
<u>Registered voters:</u>	2,545 (CCC Elections)
<u>Services provided:</u>	Fire prevention and suppression, emergency medical including rescue (unincorporated County on south shore of Carquinez Straits from ConocoPhillips fence line east to beyond Ozol fuel terminal; includes towns of Crockett, Port Costa, and Tormey)

Crockett-Carquinez Fire Protection District



Fire Protection District

KENSINGTON FIRE PROTECTION DISTRICT

(Fire Protection District Law of 1987, Health and Safety Code §13800 et seq.)

<u>Location of office and mailing address</u>	217 Arlington Avenue Kensington CA 94707
<u>Telephone numbers</u>	(510) 527-8395
<u>FAX number</u>	(510) 527-8396
<u>Web page</u>	www.kensingtonfire.org
<u>E-mail address</u>	fire@kensingtonfire.com

BOARD OF DIRECTORS

Five members elected at large for four-year terms

Meetings: 2nd Wednesday of each month at 7:00 PM

<u>District Board Members</u>	<u>Began serving</u>	<u>Expiration of term</u>
Daniel Levine, President	2015	2026
Danielle Madugo, Vice President	2022	2028
Rodney Paul, Director	2025	2026
Jim Watt, Director	2022	2026
Dean (Rick) Artis, Secretary	2024	2028

STAFF

Eris Saylor (contract w/El Cerrito)	Fire Chief
Jose Castrejon, Battalion Chief	Support Services
Kevin Janes, Battalion Chief	Ops/Emergency Medical Services





INFORMATION

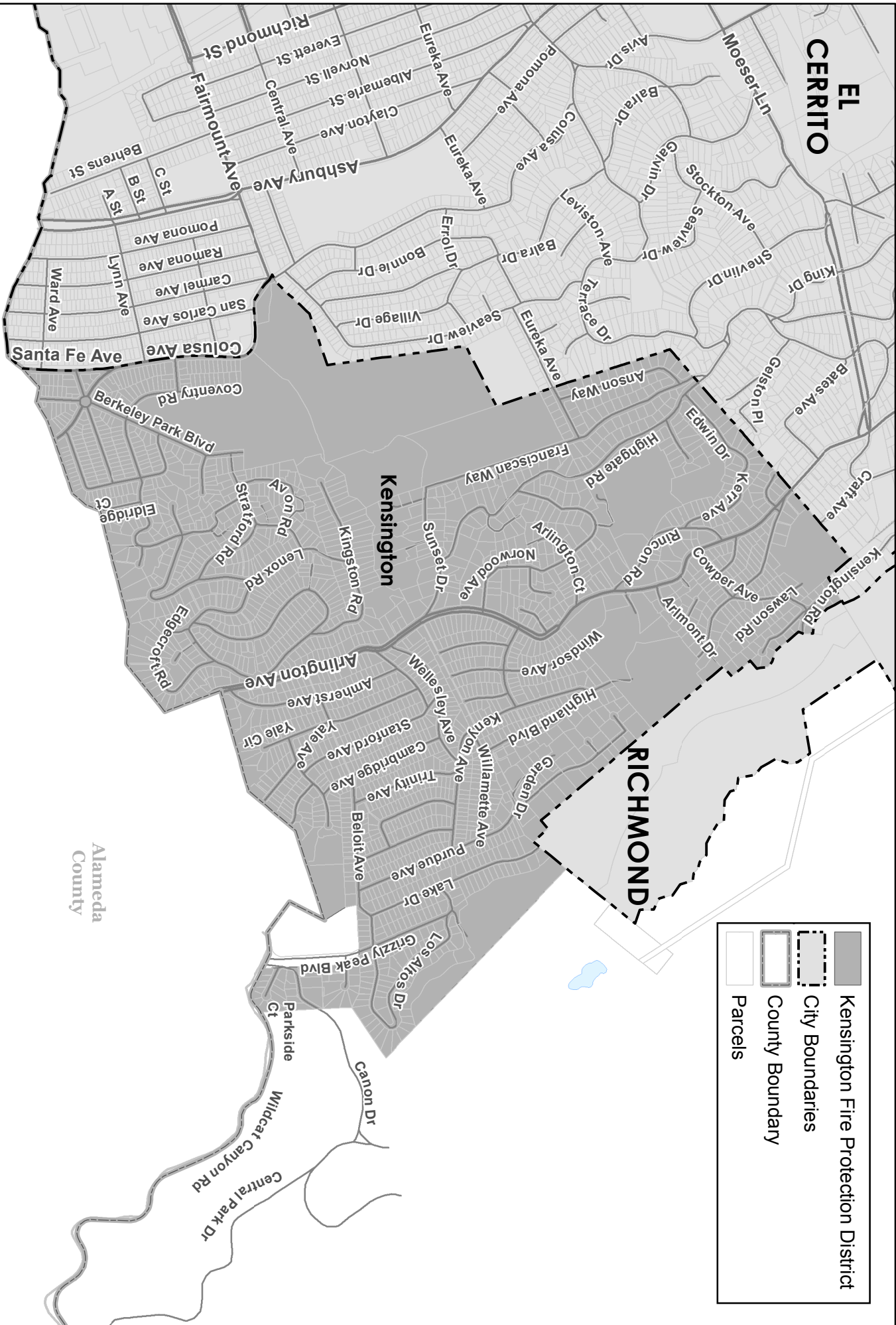
<u>Year District Formed:</u>	1937
<u>Area Served:</u>	Unincorporated Kensington.
<u>Population Served:</u>	5,428 (CCC DCD)
<u>Registered Voters:</u>	4365 (CCC Elections)
<u>Size:</u>	0.96 square miles
<u>Services provided:</u>	Fire prevention and suppression; emergency medical services

May 2025

Kensington Fire Protection District

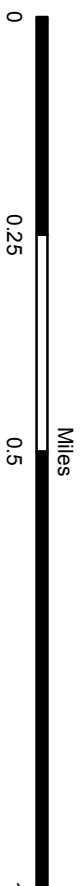
EL CERRITO

-  Kensington Fire Protection District
-  City Boundaries
-  County Boundary
-  Parcels



Map created 02/12/2015
by Contra Costa County Department of
Conservation and Development, GIS Group
30 Main Road, Martinez, CA 94553
37.59:41.791N 122.07:03.756W

This map or dataset was created by the Contra Costa County Department of Conservation and Development with data from the Contra Costa County GIS Program. Some base data, primarily City Limits, is derived from the CA State Board of Equalization's tax rate areas. While obligated to use this data the County assumes no responsibility for its accuracy. This map contains copyrighted information and may not be altered. Third party reproduction of this map or dataset without the written consent of the County is prohibited. I accept the County of Contra Costa disclaimer of liability for geographic information.



Fire Protection District

MORAGA-ORINDA FIRE DISTRICT

(Fire Protection District Law of 1987, Health and Safety Code §13800 et seq.)

<u>Location of office and mailing address</u>	1280 Moraga Way Moraga, CA 94556
<u>Telephone numbers</u>	(925) 258-4599
<u>FAX number</u>	(925) 376-1699
<u>Web page</u>	www.mofd.org
<u>E-mail address</u>	mholbrook@mofd.org

BOARD OF DIRECTORS

Five members elected by district to four-year terms

Meetings: 3rd Wednesday of each month; 7:00 PM
Sarge Littlehale Community Room 22 Orinda Way, Orinda
Hacienda Mosaic Room 2100 Donald Drive, Moraga

<u>District Board Members</u>	<u>Began serving</u>	<u>Expiration of term</u>
John Jex, Director, District 2	2016	11/2028
Mike Roemer, Director, District 4	2022	11/2026
Greg Hasler, President District 1	2022	11/2026
Craig Jorgens, Vice President, District 5	2016	11/2028
Steven Danziger, Vice President II, District 3	2018	11/2026

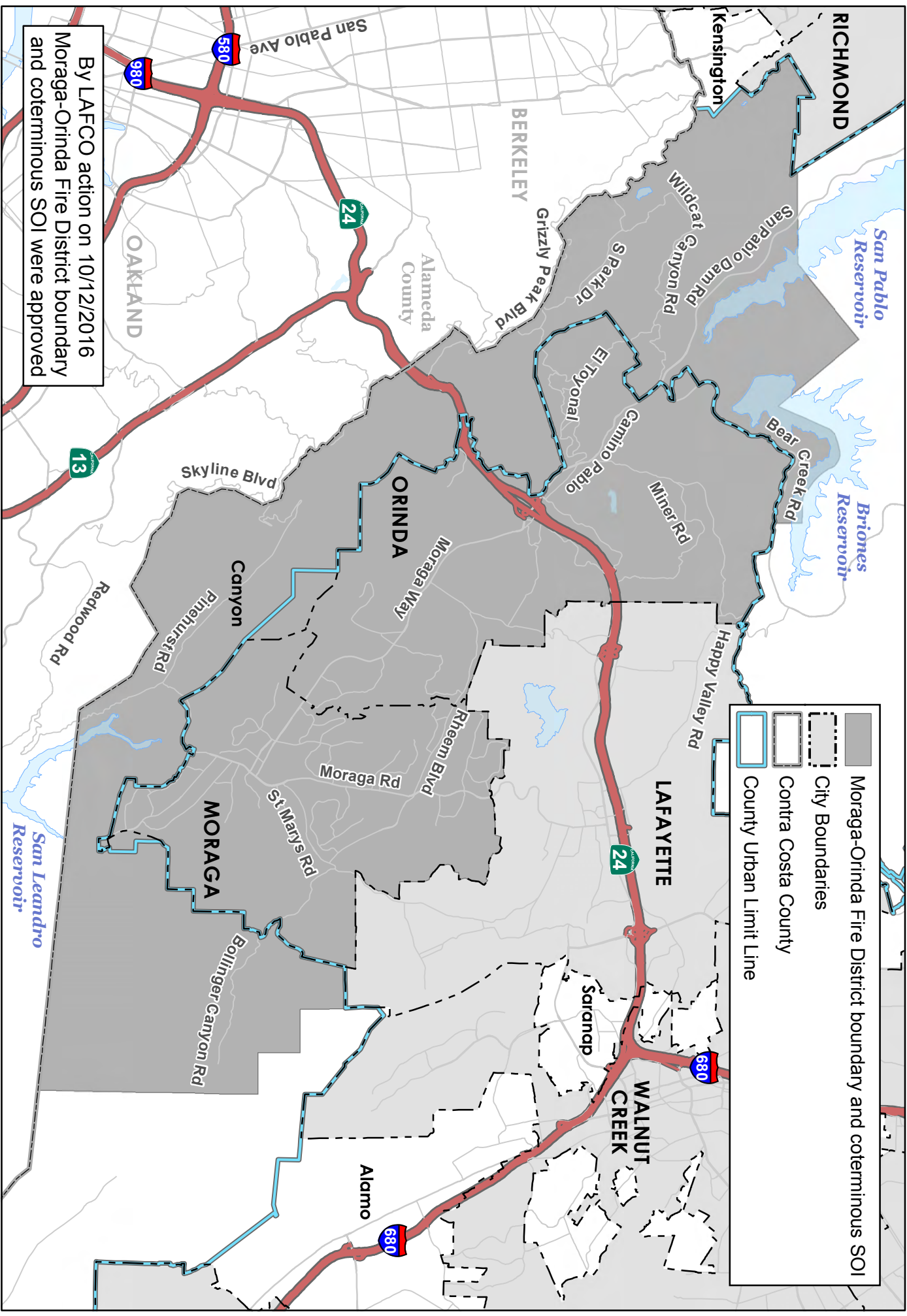
STAFF

Jeff Isaacs	Fire Chief
Marcia Holbrook	District Secretary/Clerk
*for Legal Counsel inquiries, please contact Administrative Services Director Gloriann Sasser	*Legal Counsel

INFORMATION

<u>Year Formed:</u>	1997
<u>Area Served:</u>	City of Orinda, Town of Moraga, St. Mary's College, and Canyon
<u>Population Served:</u>	54,340 (CCC DCD)
<u>Registered Voters:</u>	26,816 (CCC Elections)
<u>Size:</u>	46.65 square miles
<u>Services provided:</u>	Fire protection; Advanced Life Support First Responder and Transport EMS; Fire Responder HazMat Services; Fire Investigation Cause and Origin Determination; Public Education (Orinda, Moraga, Canyon)

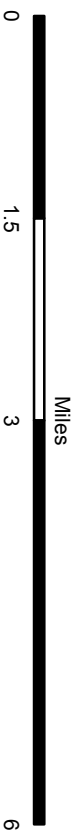
Moraga-Orinda Fire District boundary and coterminous SOI



By LAFCO action on 10/12/2016
Moraga-Orinda Fire District boundary
and coterminous SOI were approved

Map created 08/14/2017
by Contra Costa County Department of
Conservation and Development, GIS Group
30 Main Road, Martinez, CA 94553
37.59:41.791N 122.07:03.756W

This map or dataset was created by the Contra Costa County Department of Conservation
and Development with data from the Contra Costa County GIS Program. Some
base data, primarily City Limits, is derived from the CA State Board of Equalization's
tax rate areas. While obligated to use this data the County assumes no responsibility for
its accuracy. This map contains copyrighted information and may not be altered. If the
topography is not shown, it is not shown. The map is not a warranty, representation, or
accept the County of Contra Costa disclaimer of liability for geographic information.



Fire Protection District

SAN RAMON VALLEY FIRE PROTECTION DISTRICT *(Fire Protection District Law of 1987, Health and Safety Code §2200 et seq.)*

Location of office and mailing address 2401 Crow Canyon Road, Suite A
San Ramon, CA 94583
Telephone numbers (925) 838-6600
Web page www.firedepartment.org
E-mail address sbrendlen@srvfire.ca.gov

BOARD OF DIRECTORS

Five members elected at large for four-year terms

Meetings: 4th Wednesday of each month at 1:00 PM, unless noticed differently

<u>District Board Members</u>	<u>Began serving</u>	<u>Expiration of term</u>
Ryan Crean	2018	11/2026
H. Jay Kerr	2012	11/2028
Donald R. Parker, Vice President	2014	11/2026
Matthew J. Stamey, President	2009	11/2028
Michelle Lee	2020	11/2028

STAFF

Paige Meyer	Fire Chief
Stephanie Brendlen	District Clerk
Jonas Aguiar	Deputy Chief
Christopher Parsons	Deputy Chief
Davina Hatfield	Chief Financial Officer
Stephanie Brendlen	District Counsel

INFORMATION

Year Formed: 1963
Area Served: Alamo, Blackhawk, Town of Danville, Diablo, City of San Ramon, southern area of Morgan Territory and the Tassajara Valley
Population Served: 162,441 (CCC DCD)
Registered Voters: 108,279 (CCC Elections)
Size: Approximately 118 square miles
Services provided: Medical emergency response; fire prevention and suppression; hazardous materials service; heavy rescue (Alamo, Blackhawk, Danville, Diablo, San Ramon, boundary of Morgan Territory and Tassajara Valley)

San Ramon Valley Fire District boundary and coterminous SOI

