

Section 5:

Fire Protections Districts

(FPD's)

This page left intentionally blank

Fire Protection District

CONTRA COSTA COUNTY FIRE PROTECTION DISTRICT

(Fire Protection District Law of 1987, Health and Safety Code §13800 et seq.)

<u>Location of office and mailing address</u>	4005 Port Chicago Hwy Ste 250 Concord, CA 94520-1180
<u>Telephone numbers</u>	(925) 941-3300
<u>FAX number</u>	(925) 941-3319
<u>Web page</u>	www.cccfpd.org
<u>E-mail address</u>	info@cccfpd.org

BOARD OF DIRECTORS

The Board of Supervisors function as the Fire District's Board of Directors

Meetings: One pre-selected Tuesday each month, beginning at 1:30 P.M.
(See Contra Costa County Board of Supervisors annual schedule for specific dates)

STAFF

Lewis T. Broschard III
Clerk of the Board of Supervisors
Thomas Geiger, County Counsel

Fire Chief
Clerk of the Board
Legal Counsel

INFORMATION

<u>Year of Formation:</u>	1964
<u>Area Served:</u>	Cities of Antioch, Brentwood, Clayton, Concord, Lafayette, Martinez, Oakley, Pinole*, Pleasant Hill, Pittsburg, San Pablo, and Walnut Creek. Unincorporated communities of Alhambra Valley, Bay Point, Bethel Island, Byron, Clyde, Discovery Bay, El Sobrante, Knightsen, Marsh Creek/Morgan Territory area, and Pacheco.

* The City of Pinole is served under a contract for services with CCCFPD beginning March 1, 2023

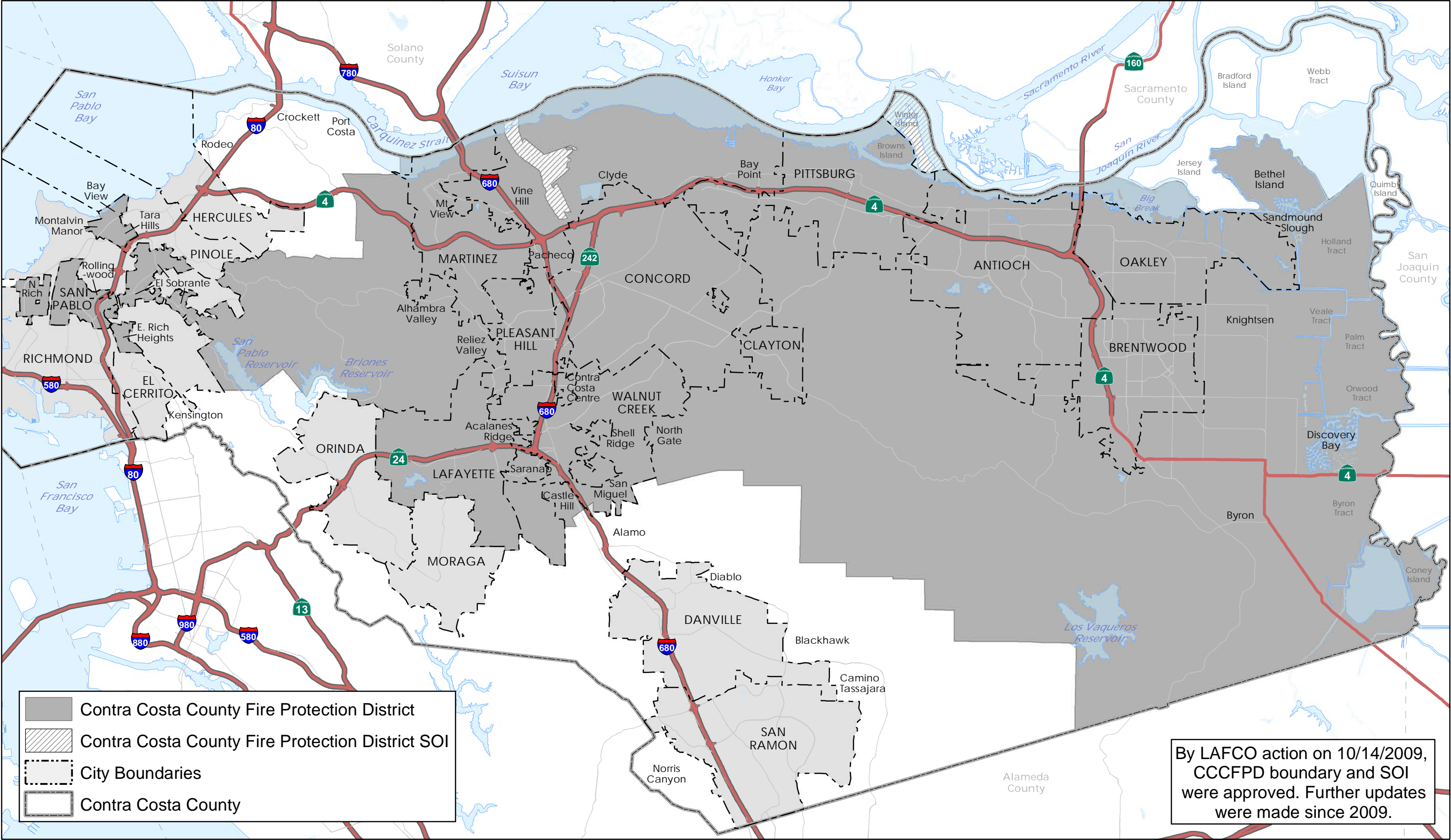
<u>Population Served:</u>	762,146 per CCC Dept. of Conservation & Development (plus the City of Pinole)
---------------------------	--

<u>Registered Voters:</u>	450,863 as of January 2023
---------------------------	----------------------------

<u>Size:</u>	Approximately 495 square miles
--------------	--------------------------------

<u>Services provided:</u>	Fire suppression, paramedic-based emergency medical services, technical rescue, hazardous materials emergency response, fire prevention/code enforcement, regional communications center, and 911 ambulance transport.
---------------------------	--

Contra Costa County Fire Protection District and SOI



Fire Protection District

CROCKETT-CARQUINEZ FIRE PROTECTION DISTRICT

(Fire Protection District Law of 1987, Health and Safety Code §13800 et seq.)

<u>Location of office and mailing address</u>	746 Loring Avenue Crockett, CA 94525-1236
<u>Telephone numbers</u>	(510) 787-2717 (510) 787-1600
<u>FAX number</u>	(510) 787-2723
<u>E-mail address</u>	Strotter@crockett-fire.org

BOARD OF DIRECTORS

The Board of Supervisors is the governing board

Meetings: Third Thursday of the month beginning at 7:00 PM, 746 Loring Avenue, Crockett, CA

DISTRICT ADVISORY COMMISSIONERS

Commission Meetings: Third Thursday at 7:00 PM

<u>District Commissioners</u>	<u>Expiration of term</u>
John Howard Adams	12/31/2023
Bud Burlison	12/31/2023
Michael Thomas	12/31/2023
Mary Wais	12/31/2024
Miriam Castro	12/31/2024

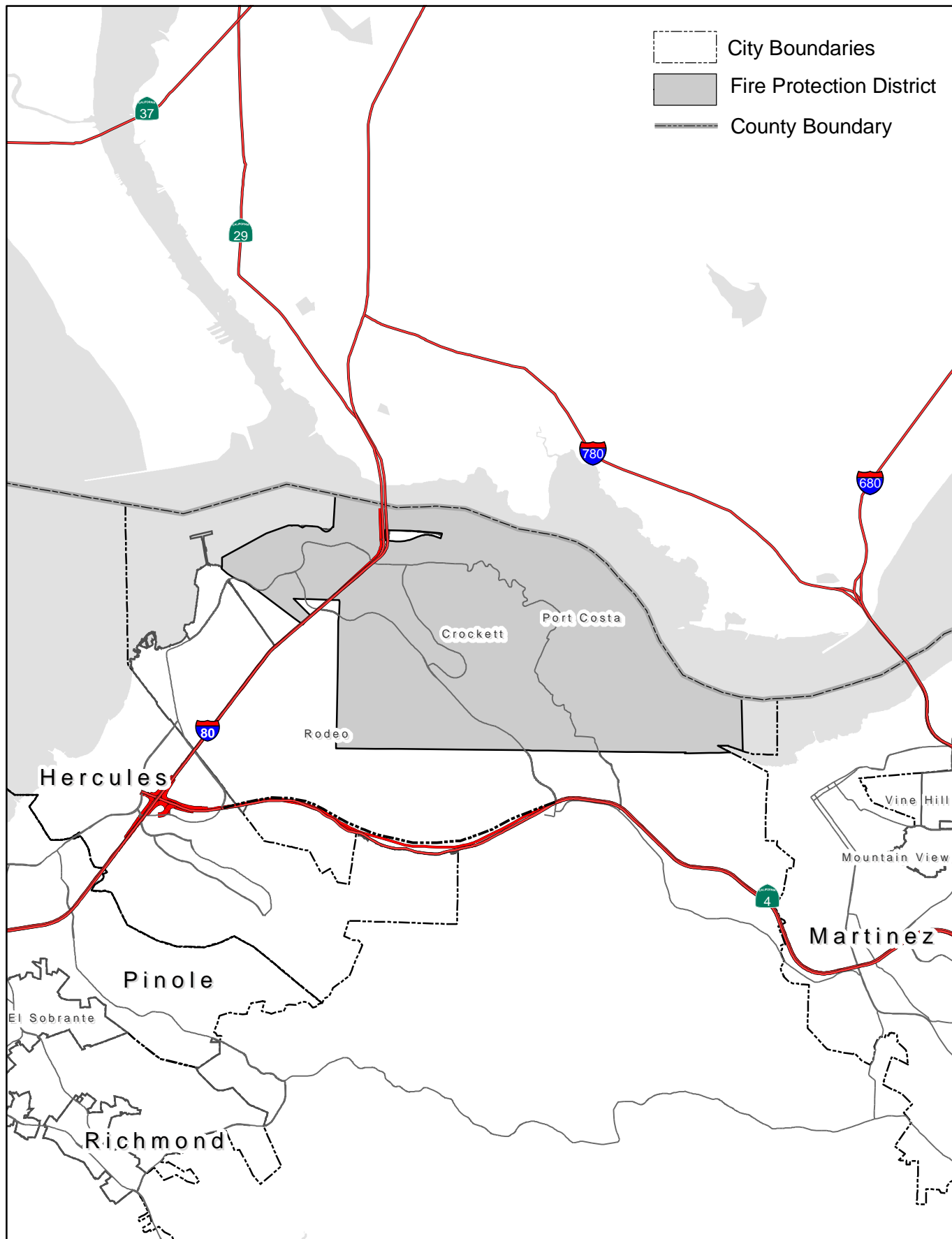
STAFF

Dean Colombo	Fire Chief
Clerk of the Board of Supervisors	Clerk of the Board
Steve Trotter	Public Information Officer
Contra Costa County, County Counsel	Legal Counsel

INFORMATION

<u>Year Formed:</u>	1967 (Original district 1891)
<u>Area Served:</u>	Port Costa, Crockett, Rodeo, Tormey and other adjacent unincorporated County areas
<u>Population Served:</u>	3,502 per CCC Department of Conservation & Development
<u>Size:</u>	10.9± square miles
<u>Registered voters:</u>	2,545 as of January 2023
<u>Services provided:</u>	Fire prevention and suppression, emergency medical including rescue (unincorporated County on south shore of Carquinez Straits from ConocoPhillips fence line east to beyond Ozol fuel terminal; includes towns of Crockett, Port Costa, and Tormey)

Crockett-Carquinez Fire Protection District



Fire Protection District

KENSINGTON FIRE PROTECTION DISTRICT

(Fire Protection District Law of 1987, Health and Safety Code §13800 et seq.)

<u>Location of office and mailing address</u>	217 Arlington Avenue Kensington CA 94707
<u>Telephone numbers</u>	(510) 527-8395
<u>FAX number</u>	(510) 527-8396
<u>Web page</u>	www.kensingtonfire.org
<u>E-mail address</u>	fire@kensingtonfire.com

BOARD OF DIRECTORS

Five members elected at large for four-year terms

Meetings: 2nd Wednesday of each month at 7:00 PM

<u>District Board Members</u>	<u>Began serving</u>	<u>Expiration of term</u>
Don Dommer	2015	2024
Daniel Levine, Vice President	2022	2026
Laurence Nagel	2012	2024
Jim Watt	2022	2026
Julie Stein, President	2018	2026

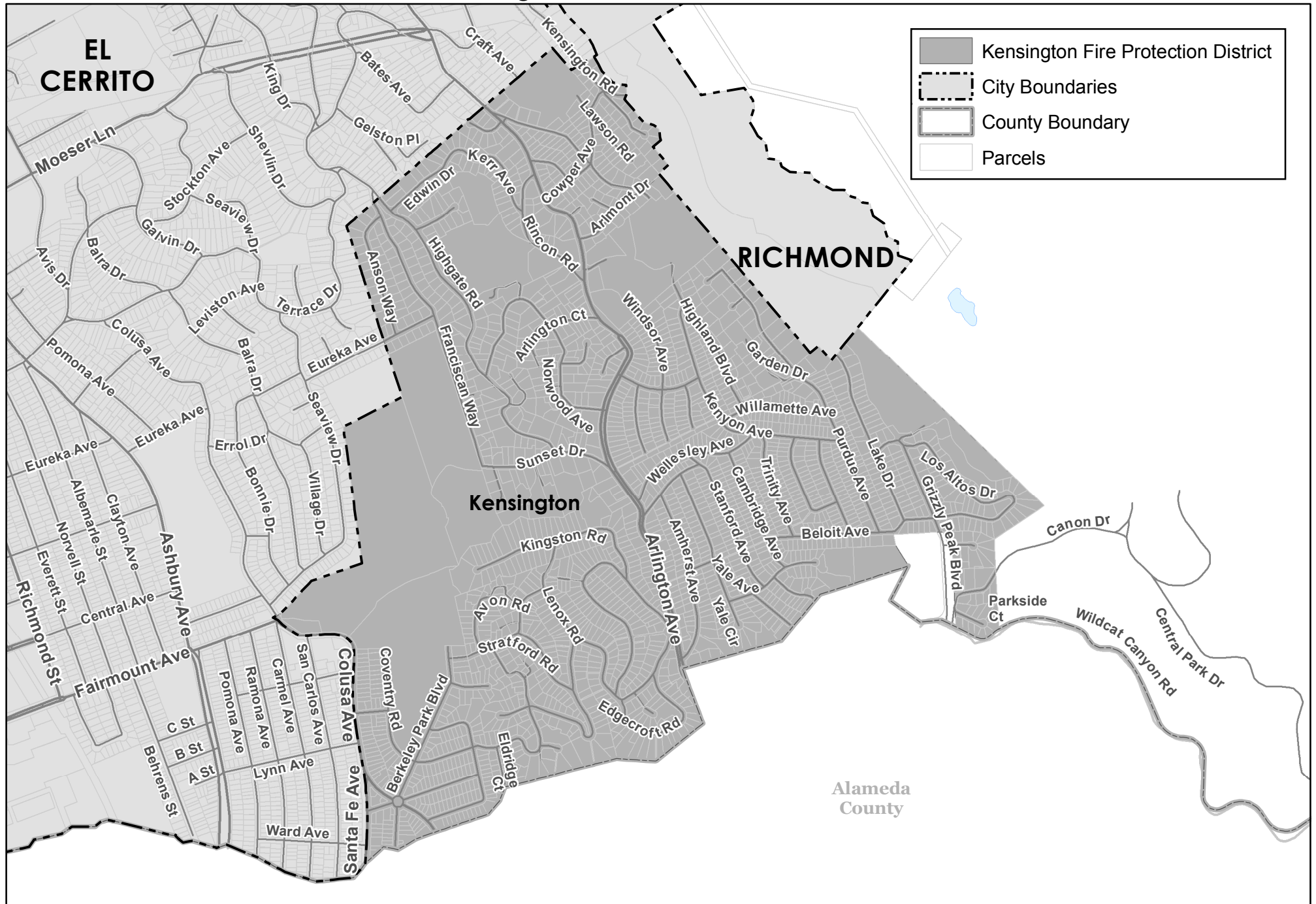
STAFF

Eris Saylor (contract with El Cerrito)	Fire Chief
Mary A. Morris-Mayorga	Interim General Manager
Johnny Valenzuela	Emergency Preparedness

INFORMATION

<u>Year District Formed:</u>	1937
<u>Area Served:</u>	Unincorporated Kensington.
<u>Population Served:</u>	5,428 per CCC Dept. of Conservation & Development
<u>Registered Voters:</u>	4,295 as of January 2023
<u>Size:</u>	0.96 square miles
<u>Services provided:</u>	Fire prevention and suppression; emergency medical services

Kensington Fire Protection District



Fire Protection District

MORAGA-ORINDA FIRE DISTRICT

(Fire Protection District Law of 1987, Health and Safety Code §13800 et seq.)

<u>Location of office and mailing address</u>	1280 Moraga Way Moraga, CA 94556
<u>Telephone numbers</u>	(925) 258-4599
<u>FAX number</u>	(925) 376-1699
<u>Web page</u>	www.mofd.org
<u>E-mail address</u>	mholbrook@mofd.org

BOARD OF DIRECTORS

Five members elected by district to four-year terms

Meetings: 3rd Wednesday of each month; 7:00 PM
Sarge Littlehale Community Room 22 Orinda Way, Orinda
Hacienda Mosaic Room 2100 Donald Drive, Moraga

<u>District Board Members</u>	<u>Began serving</u>	<u>Expiration of term</u>
John Jex, President, District 2	2016	11/2024
Mike Roemer, Vice Pres, District 4	2022	11/2026
Greg Hasler, Secretary, District 1	2022	11/2026
Craig Jorgens, Treasurer, District 5	2016	11/2024
Steven Danziger, District 3	2018	11/2026

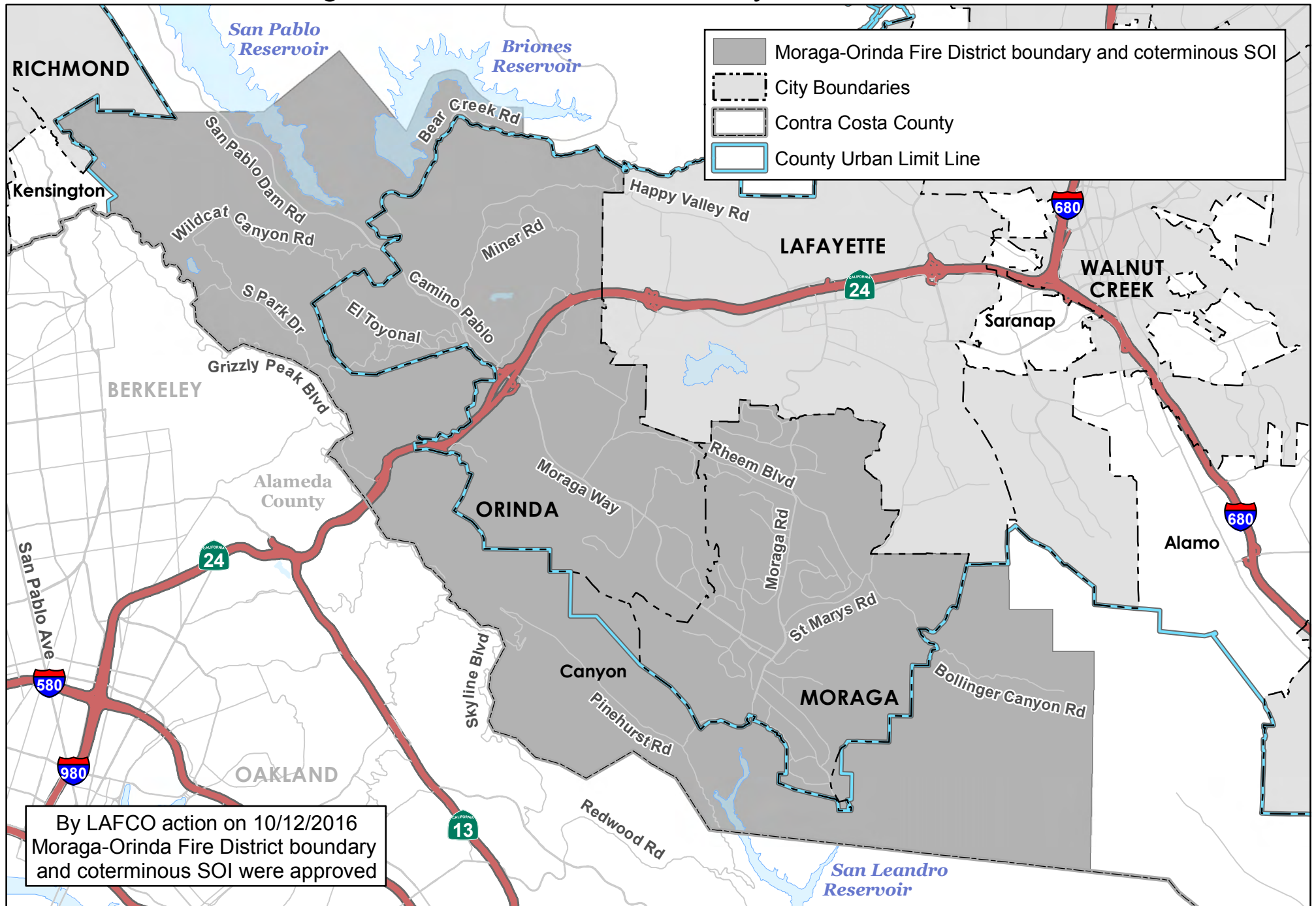
STAFF

Dave Winnacker	Fire Chief
Marcia Holbrook	District Secretary/Clerk
Jonathan Holtzman	Legal Counsel

INFORMATION

<u>Year Formed:</u>	1997
<u>Area Served:</u>	City of Orinda, Town of Moraga, St. Mary's College, and Canyon
<u>Population Served:</u>	36,890 per Department of Conservation & Development
<u>Registered Voters:</u>	26,816 as of January 2023
<u>Size:</u>	46.65 square miles
<u>Services provided:</u>	Fire protection; Advanced Life Support First Responder and Transport EMS; Fire Responder HazMat Services; Fire Investigation Cause and Origin Determination; Public Education (Orinda, Moraga, Canyon)

Moraga-Orinda Fire District boundary and coterminous SOI



Fire Protection District

RODEO-HERCULES FIRE PROTECTION DISTRICT

(Fire Protection District Law of 1987, Health and Safety Division 12 Part 2.7)

<u>Location of office and mailing address</u>	1680 Refugio Valley Road Hercules CA 94547
<u>Telephone numbers</u>	(510) 799-4561
<u>FAX number</u>	(510) 799-0395
<u>Web page</u>	www.rhfd.org
<u>E-mail address</u>	tomas@rhfd.org

BOARD OF DIRECTORS

Five members elected at large for four-year terms

Meetings: 2nd Wednesday of each month
111 Civic Dr., Hercules, CA 94547 (even months)
470 Parker Ave., Rodeo, CA 94572 (odd months)

<u>District Board Members</u>	<u>Began serving</u>	<u>Expiration of term</u>
Marie Bowman, Chair	2021	12/2026
Charles Davidson	2020	12/2024
Delano Doss, Vice Chair	2022	12/2026
Steve Hill	2023	12/2024
Robyn Mikel		

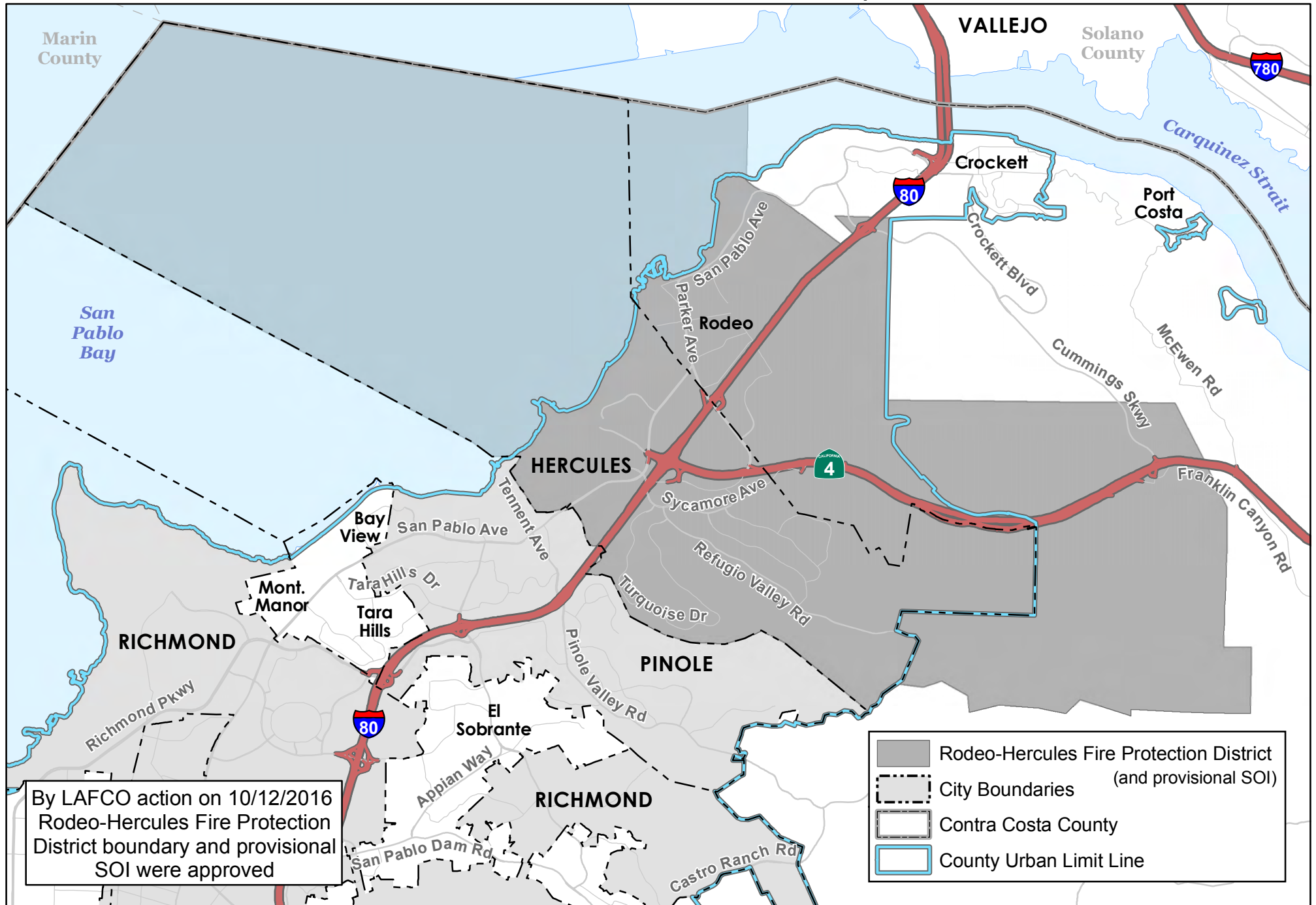
STAFF

Rebecca Ramirez	Fire Chief
Kimberly Corcoran	Administrative Services Officer
Tammy Tomas	Administrative Assistant
Meyers/Nave	Legal Counsel

INFORMATION

<u>Year Formed:</u>	1927
<u>Area Served:</u>	City of Hercules and Town of Rodeo
<u>Population Served:</u>	35,000 per CCC Dept. of Conservation & Development
<u>Registered Voters:</u>	22,566 as of January 2023
<u>Size:</u>	Approximately 31.71 square miles
<u>Services provided:</u>	Fire prevention and suppression; emergency medical services

Rodeo-Hercules Fire Protection District and provisional SOI



Fire Protection District

SAN RAMON VALLEY FIRE PROTECTION DISTRICT *(Fire Protection District Law of 1987, Health and Safety Code §2200 et seq.)*

<u>Location of office and mailing address</u>	1500 Bollinger Canyon Road San Ramon, CA 94583
<u>Telephone numbers</u>	(925) 838-6600
<u>FAX number</u>	(925) 838-6629
<u>Web page</u>	www.firedepartment.org
<u>E-mail address</u>	sbrendlen@srvfire.ca.gov

BOARD OF DIRECTORS

Five members elected at large for four-year terms

Meetings: 4th Wednesday of each month at 1:00 PM, unless noticed differently

<u>District Board Members</u>	<u>Began serving</u>	<u>Expiration of term</u>
Ryan Crean	2018	11/2026
H. Jay Kerr, Vice President	2012	11/2024
Donald R. Parker	2014	11/2026
Matthew J. Stamey	2009	11/2024
Michelle Lee, President	2020	11/2024

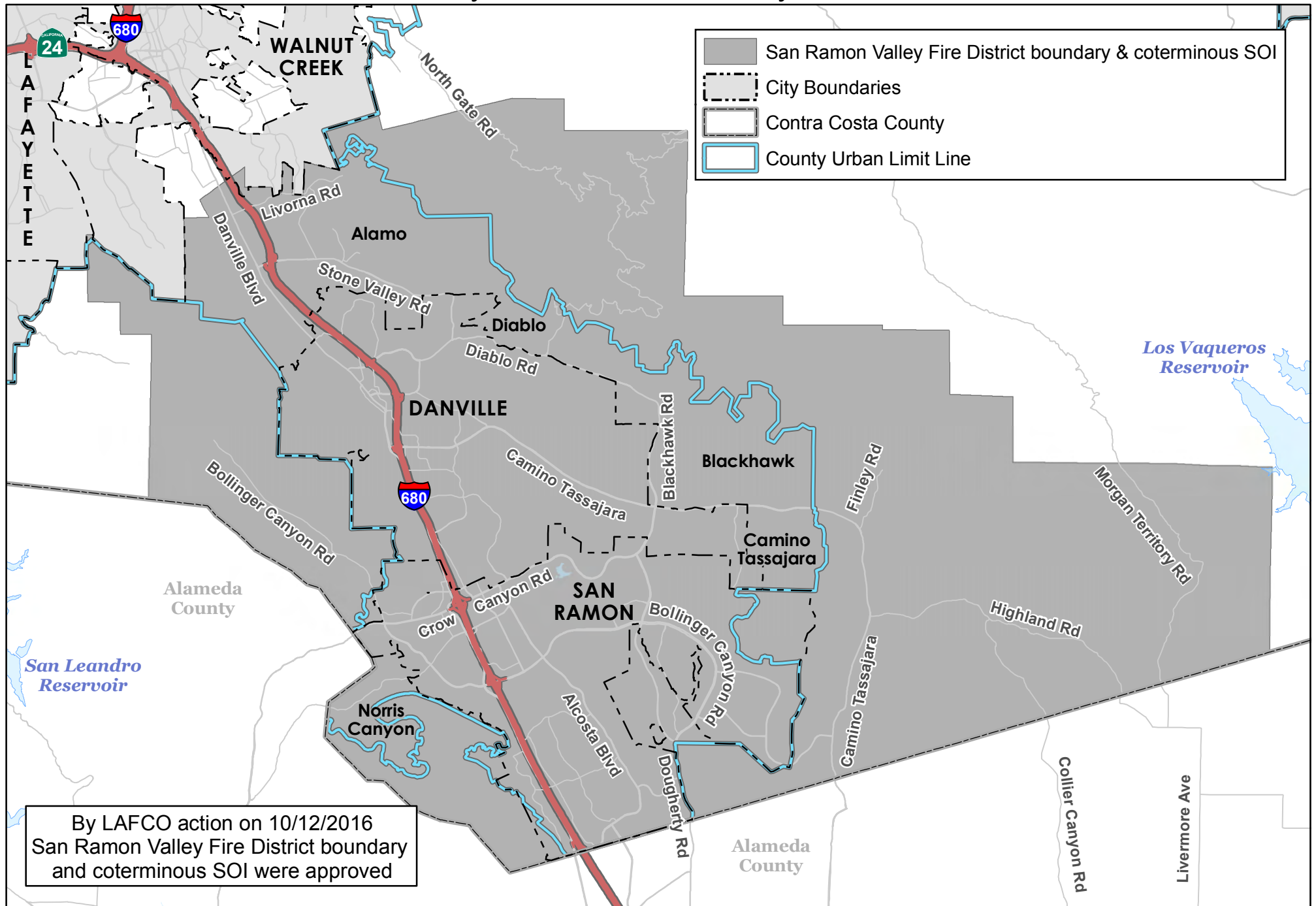
STAFF

Paige Meyer	Fire Chief
Stephanie Brendlen	District Clerk
Jim Selover	Deputy Chief
Davina Hatfield	Chief Financial Officer
Denise Pangelinan	Emergency Communications & Technology
Stephanie Brendlen	District Counsel

INFORMATION

<u>Year Formed:</u>	1963
<u>Area Served:</u>	Alamo, Blackhawk, Town of Danville, Diablo, City of San Ramon, southern area of Morgan Territory and the Tassajara Valley
<u>Population Served:</u>	162,441 per CCC Dept. of Conservation & Development
<u>Registered Voters:</u>	104,659 as of January 2023
<u>Size:</u>	Approximately 118 square miles
<u>Services provided:</u>	Medical emergency response; fire prevention and suppression; hazardous materials service; heavy rescue (Alamo, Blackhawk, Danville, Diablo, San Ramon, boundary of Morgan Territory and Tassajara Valley)

San Ramon Valley Fire District boundary and coterminous SOI



By LAFCO action on 10/12/2016
San Ramon Valley Fire District boundary
and coterminous SOI were approved