

# **Section 1:**

# **County of Contra Costa**

# **&**

# **Cities and Towns**

**This page left intentionally blank**

# **DIRECTORY OF LOCAL AGENCIES IN CONTRA COSTA COUNTY**

## **County of Contra Costa and Cities and Towns**

County of Contra Costa

### Cities and Towns

City of Antioch  
City of Brentwood  
City of Clayton  
City of Concord  
Town of Danville  
City of El Cerrito  
City of Hercules  
City of Lafayette  
City of Martinez  
Town of Moraga  
City of Oakley  
City of Orinda  
City of Pinole  
City of Pittsburg  
City of Pleasant Hill  
City of Richmond  
City of San Pablo  
City of San Ramon  
City of Walnut Creek

**This page left intentionally blank**

**COUNTY OF CONTRA COSTA**  
*General Law County*

<u>Location of office and mailing address</u>	County Administrator Contra Costa County 1025 Escobar Street, 4 <sup>th</sup> Floor Martinez, CA 94553
<u>Telephone Number</u>	(925) 655-2075
<u>Fax Number</u>	(925) 655-2066
<u>Web Page</u>	<a href="https://www.contracosta.ca.gov/">https://www.contracosta.ca.gov/</a>
<u>E-mail Address</u>	<a href="mailto:Monica.Nino@cao.cccounty.us">Monica.Nino@cao.cccounty.us</a>

**BOARD OF SUPERVISORS**

(Self-governing, elected in November of even-numbered years, 4-year terms)

Meets: 2<sup>nd</sup>, 3<sup>rd</sup>, and 4<sup>th</sup> Tuesdays each month, 9:00 a.m., Board of Supervisors Chambers

<u>NAME</u>	<u>Began Serving</u>	<u>Expiration Of Term</u>
John Gioia (1 <sup>st</sup> District)	1999	2026
Candace Andersen (2 <sup>nd</sup> District)	2012	2024
Diane Burgis (3 <sup>rd</sup> District)	2017	2024
Ken Carlson (4 <sup>th</sup> District)	2022	2026
Federal D. Glover (5 <sup>th</sup> District)	2001	2024

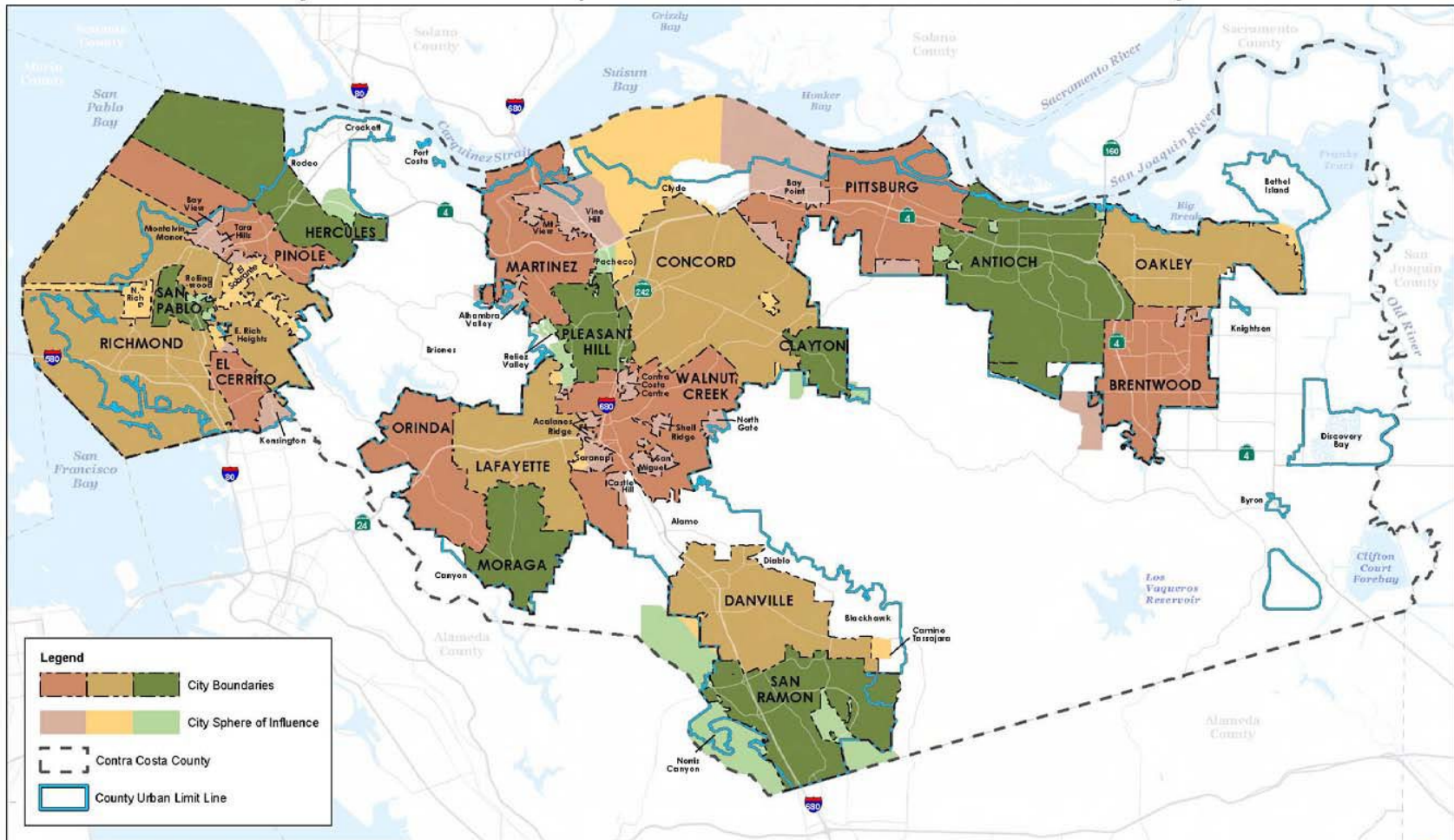
**STAFF**

Monica Nino	County Administrator
Thomas L. Geiger	County Counsel

**INFORMATION**

<u>Created:</u>	1850
<u>Population:</u>	1,165,927 (CCC Dept. of Conservation & Development)
<u>Registered Voters:</u>	700,265 as of March 2023
<u>Size:</u>	806.53 square miles

## City Boundaries and Spheres of Influence in Contra Costa County



Map created 09/15/2017  
by Contra Costa County Department of  
Conservation and Development, 100 Oldway  
30 Main Road, Martinez, CA 94553  
925.941.7070 / 925.941.7099

This map or dataset was created by the Contra Costa County Department of Conservation  
and Development with data from the Contra Costa County GIS Program. Some  
data dates, primarily City Limits, is derived from the California Board of Equalization's  
for the most part, while adjusted to specific details. Contra County assumes no responsibility for  
its accuracy. This map contains copyrighted information and may not be altered. It may be  
reproduced in its current state with the intent to be used. Users of this map agree to read and  
accept the County of Contra Costa disclaimer of liability for geographic information.

Miles  
0 2.5 5 10



**CITY OF ANTIOCH**  
*General Law City, Government Codes §36501-36524*

<u>Location of office</u>	200 H Street, Antioch, CA 94509-1285
<u>Mailing address</u>	P.O. Box 5007 Antioch, CA 94531-5007
<u>Telephone numbers</u>	(925) 779-7000 Ext. 0
<u>FAX number</u>	(925) 779-7003
<u>Web page</u>	<a href="https://www.antiochca.gov/">https://www.antiochca.gov/</a>
<u>E-mail address</u>	<a href="mailto:cityclerk@antiochca.gov">cityclerk@antiochca.gov</a>

**CITY COUNCIL**

Five members. Mayor, Treasurer and City Clerk are elected at large to 4-year terms. In November 2020 all four City Council Members were elected by District.

Meetings: 2<sup>nd</sup> and 4<sup>th</sup> Tuesdays at 7:00 PM, City Council Chambers, Third & H Streets

<u>City Council Members</u>	<u>Began serving</u>	<u>Expiration of term</u>
Lamar Thorpe, Mayor	11/2020	2024
Michael Barbanica – Dist 2	11/2020	2024
Tamisha Torres-Walker, Mayor Pro Tem – Dist 1	11/2020	2026
Lori Ogorchock – Dist 3	11/2020	2024
Monica E. Wilson, Dist 4	11/2020	2026

**STAFF**

Forrest Ebbs	Acting City Manager
Ellie Householder	City Clerk
Christina Garcia	Deputy City Clerk
Thomas Lloyd Smith	City Attorney
Forrest Ebbs	Community Development Director
Dawn Merchant	City Finance Director
Steven Ford	Chief of Police
Scott Buenting	Interim Public Works Director/City Engineer
Ana Cortez	Human Resources Director
Brad Helfenberger	Parks & Recreation Director

**INFORMATION**

<u>Year Incorporated:</u>	1872
<u>Population:</u>	115,291 (2020 Census)
<u>Registered Voters:</u>	62,792 (January 2023)
<u>Size:</u>	Approximately 29.948 square miles
<u>Services Provided:</u>	<b>City:</b> Police, Animal Services, Recreation, Community Center, Public Works including Street Maintenance, Building Inspection, Comprehensive Planning and Land Use Control, Land Planning, Engineering, Water Treatment & Distribution  <b>Contractual:</b> Fire, Library, Parks, Solid Waste Disposal, Street Sweeping

# City of Antioch Boundary, SOI, and Urban Growth Boundary





**CITY OF BRENTWOOD**  
*General Law City, CA Government Code*

<u>Location of office and mailing address</u>	150 City Park Way Brentwood, CA 94513
<u>Telephone numbers</u>	(925) 516-5440
<u>FAX number</u>	(925) 516-5441
<u>Web page</u>	<a href="http://www.brentwoodca.gov">www.brentwoodca.gov</a>
<u>E-mail address</u>	<a href="mailto:citymanager@brentwoodca.gov">citymanager@brentwoodca.gov</a>

**CITY COUNCIL**

Four council members elected at large in November of even-numbered years for four-year terms; Mayor directly elected at large in November of even-numbered years for a four-year term

Meetings: 2<sup>nd</sup> and 4<sup>th</sup> Tuesdays Jan-Oct (2<sup>nd</sup> & 3<sup>rd</sup> Tuesdays Nov-Dec), 7:00 PM, City Council Chambers, 150 City Park Way

<u>City Council Members</u>	<u>Began serving</u>	<u>Expiration of term</u>
Joel Bryant, Mayor	2010	11/2024
Susannah Meyer – Dist 3	2020	11/2024
Jovita Mendoza - Dist 1	2020	11/2024
Pa'tanisha Pierson – Dist 2	2022	11/2026
Tony Oerlemans – Dist 4	2022	11/2026

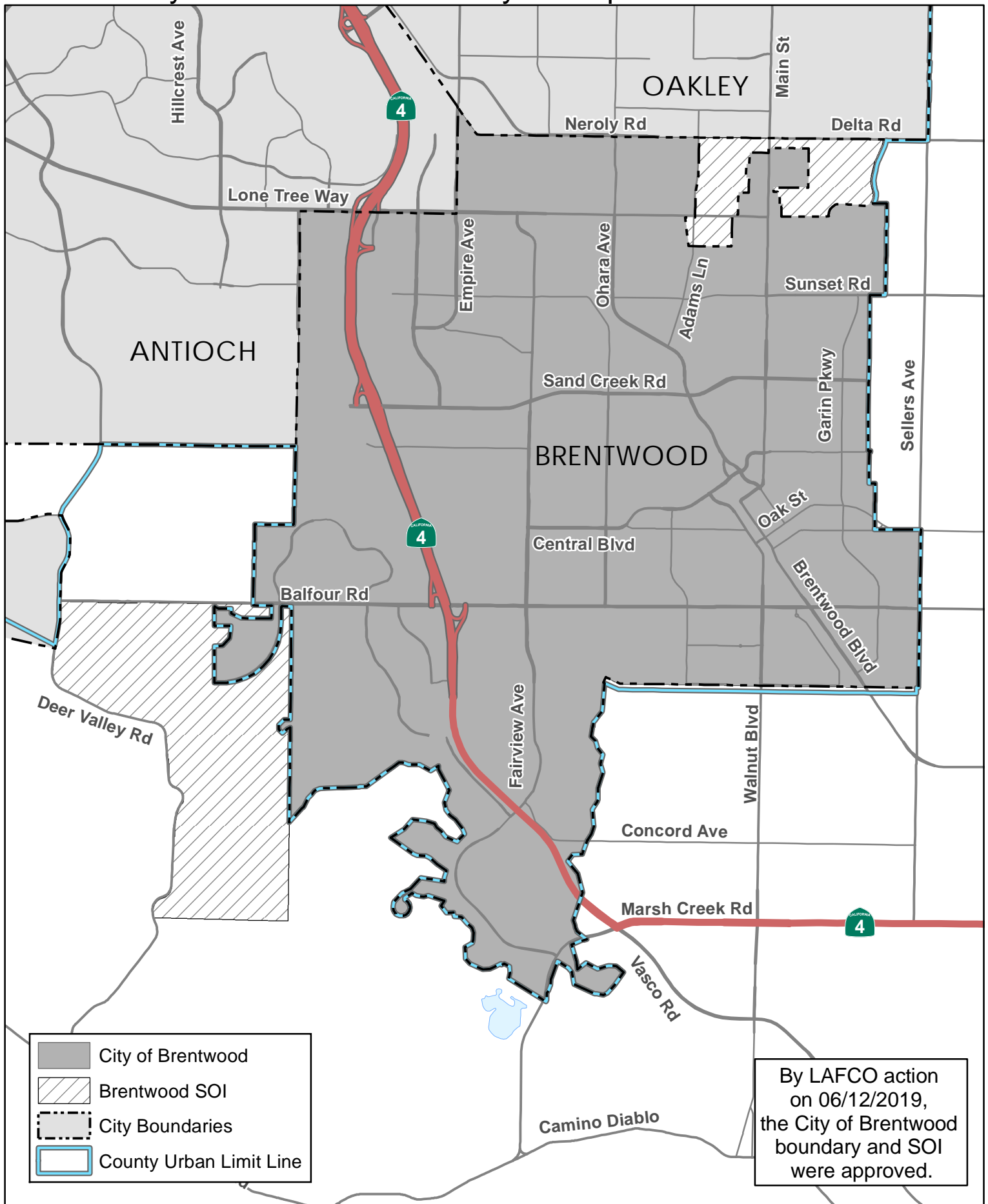
**STAFF**

Ted Ogden	City Manager
Margaret Wimberly	City Clerk
Damien Brower	City Attorney
Alexis Morris	Community Development Director
Miki Tsubota	Director of Public Works
Kerry Breen	City Treasurer/Dir. of Finance & Info. Systems
Bruce Mulder	Director of Parks and Recreation
Tim Herbert	Chief of Police
Sukari Beshears	Director of Human Resources

**INFORMATION**

<u>Year Incorporated:</u>	1948
<u>Population:</u>	64,292 (2020 Census)
<u>Registered Voters:</u>	40,975 (January 2023)
<u>Size:</u>	Approximately 14.86± square miles
<u>Services Provided:</u>	City: Police, parks and trails, engineering, public works including street and open space maintenance, street sweeping, solid waste/recycling, water and wastewater, building inspection, comprehensive planning and land use control, facility rentals including community gymnasiums, finance, city clerk, city attorney, administration, passport  Contractual: Fire and emergency medical, community branch library, animal control services

# City of Brentwood Boundary and Sphere of Influence



**CITY OF CLAYTON**  
*General Law City*

<u>Location of office and mailing address</u>	6000 Heritage Trail Clayton, CA 94517
<u>Telephone numbers</u>	(925) 673-7300
<u>FAX number</u>	(925) 672-4917
<u>Web page</u>	<a href="https://claytonca.gov/">https://claytonca.gov/</a>
<u>E-mail address</u>	<a href="mailto:JanetC@claytonca.gov">JanetC@claytonca.gov</a>

**CITY COUNCIL**

Five members elected at large in November of even-numbered years for four--year terms; mayor selected by/from council, one-year term

Meetings: 1<sup>st</sup> and 3<sup>rd</sup> Tuesdays at 7:00 PM, Council Meeting Room, Hoyer Hall, Clayton Community Library - 6125 Clayton Road

<u>City Council Members</u>	<u>Began serving</u>	<u>Expiration of term</u>
Jeff Wan, Mayor	2018	11/2026
Jim Diaz, Vice Mayor	2018	11/2024
Peter Cloven	2020	11/2024
Holly Tillman	2020	11/2024
Kim Trupiano	2022	11/2026

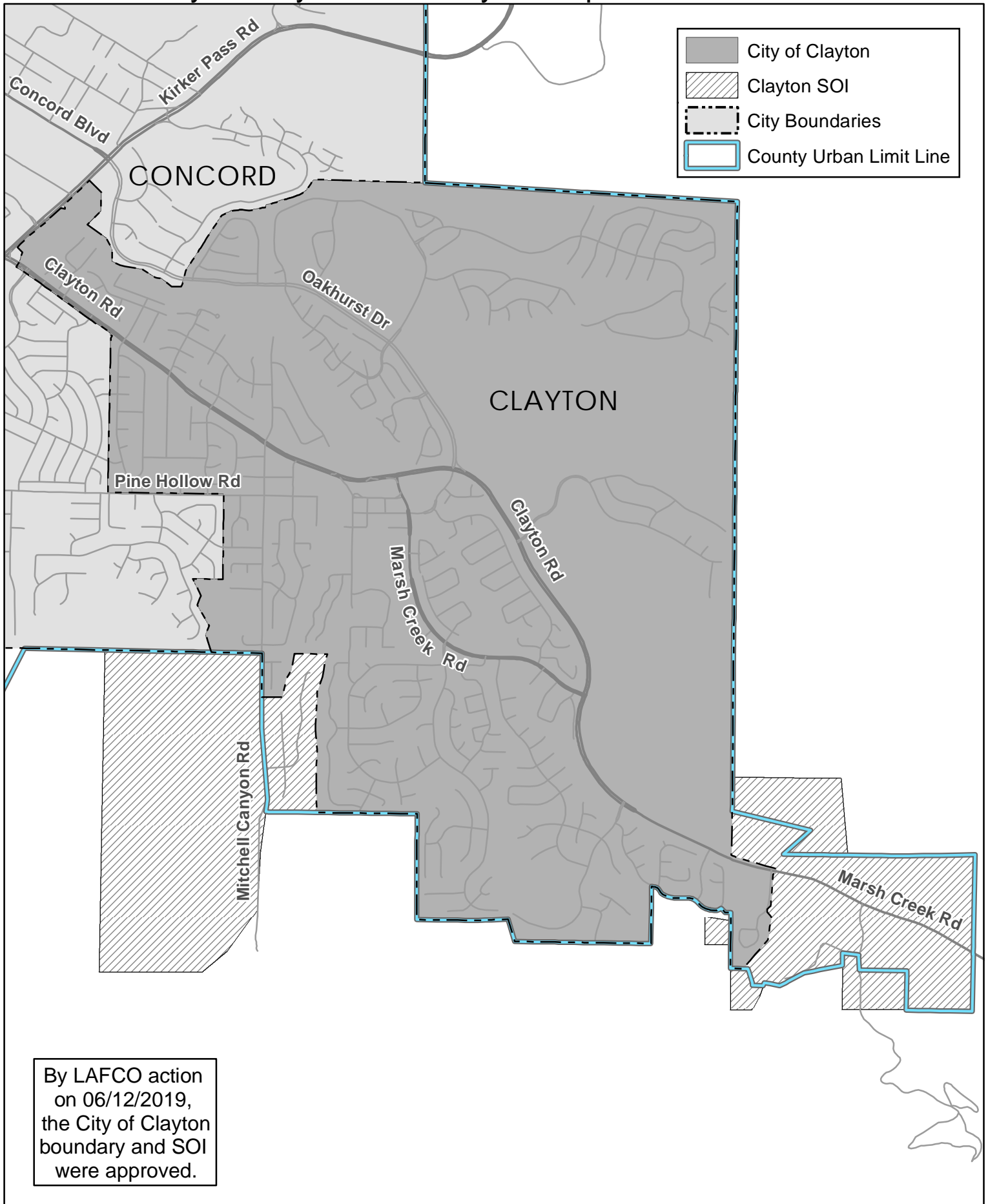
**STAFF**

Bret Prebula	City Manager
Janet Calderon	City Clerk
Malathy "Mala" Subramanian	City Attorney
Dana Ayers	Community Development Director
Richard McEachin	Chief of Police

**INFORMATION**

<u>Year Incorporated:</u>	1964
<u>Population:</u>	11,070
<u>Registered Voters:</u>	8,468 (January 2023)
<u>Size:</u>	Approximately 3.83 square miles
<u>Services Provided:</u>	<b>City:</b> Police, parks and trails, public works including street and open space maintenance, local planning and land use control, facility rentals including community gymnasium, finance, city clerk, administration  <b>Contractual:</b> Special fire district, special water district, street sweeping, city engineering, city attorney, solid waste/recycling services, building inspection, community branch library, sewage collection, animal control services

# City of Clayton Boundary and Sphere of Influence



**CITY OF CONCORD**  
*General Law City, California Code §34102*

<u>Location of office and mailing address</u>	1950 Parkside Drive Concord, CA 94519-2578
<u>Telephone numbers</u>	(925) 671-3150 or (925) 671-3000
<u>FAX number</u>	(925) 798-0636 or (925) 671-3375
<u>Web page</u>	<a href="http://www.cityofconcord.org">www.cityofconcord.org</a>
<u>E-mail address</u>	<a href="mailto:cityinfo@cityofconcord.org">cityinfo@cityofconcord.org</a>

**CITY COUNCIL**

Five members elected in districts in November of even-numbered years for four-year terms;  
mayor selected by peers to serve for one-year term

Meetings: 1<sup>st</sup>, 2<sup>nd</sup> and 4<sup>th</sup> Tuesday of each month at 6:30 PM, Council Chamber, 1950 Parkside Drive

<u>City Council Members</u>	<u>Began serving</u>	<u>Expiration of term</u>
Laura Hoffmeister, Mayor - Dist 1	1995	11/2026
Edi Birsan, Vice Mayor - Dist 4	2012	11/2024
Dominic Aliano – Dist 3	2018	11/2026
Laura Nakamura – Dist 5	2022	11/2026
Carolyn Obringer - Dist 2	2016	11/2024

<u>City Treasurer</u>	<u>Began serving</u>	<u>Expiration of term</u>
Patti Barsotti	2018	2022

**STAFF**

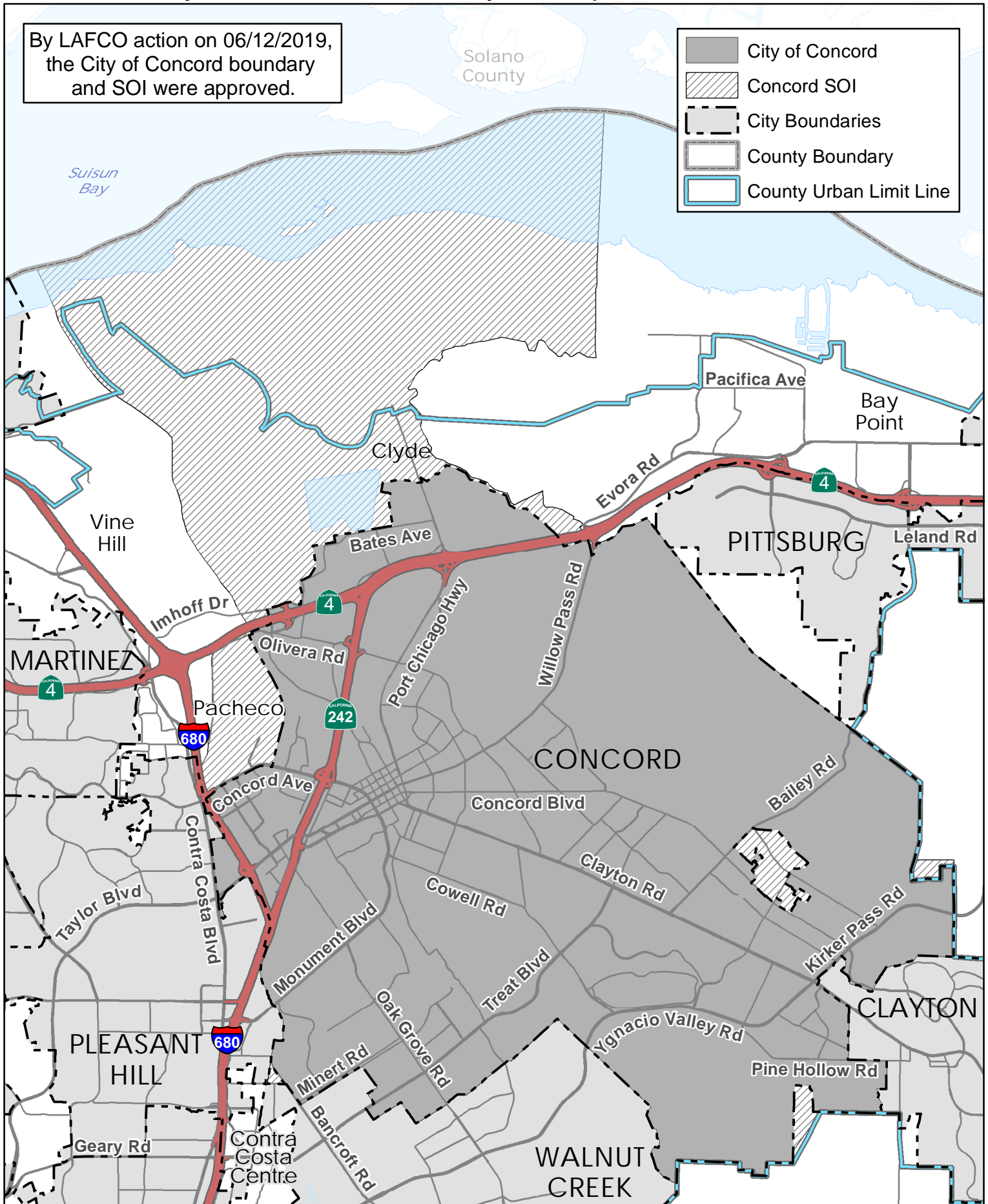
Valerie Barone	City Manager
Justin Ezell	Assistant City Manager
Susanne Brown	City Attorney
Joelle Fockler	City Clerk
Kevin Marstall	Director, Community Dev.
Mark Bustillos	Chief of Police

**INFORMATION**

<u>Year Incorporated:</u>	1905
<u>Population:</u>	125,410 (2020 Census)
<u>Registered Voters:</u>	71,259 (January 2023)
<u>Size:</u>	Approximately 30.55 square miles
<u>Services Provided:</u>	<b>City:</b> Police, parks and recreation including community centers, pools, open spaces, golf courses and pavilion, public works including street maintenance, sweeping, sewage collection, building inspection, comprehensive planning, land use control, health care district  <b>Contractual:</b> Sewage treatment, fire protection, library, water quality program, animal control, disaster preparedness  <b>Franchise:</b> Solid waste collection and disposal, recycling, green waste processing, cable television, wireless services

# City of Concord Boundary and Sphere of Influence

By LAFCO action on 06/12/2019,  
the City of Concord boundary  
and SOI were approved.



Map created 06/14/2019  
by Contra Costa County Department of  
Conservation and Development, GIS Group  
30 Muir Road, Martinez, CA 94553  
37:59:41.791N 122:07:03.756W

This map or dataset was created by the Contra Costa County Department of Conservation and Development with data from the Contra Costa County GIS Program. Some base data, primarily City Limits, is derived from the CA State Board of Equalization's tax rate areas. While obligated to use this data the County assumes no responsibility for its accuracy. This map contains copyrighted information and may not be altered. It may be reproduced in its current state if the source is cited. Users of this map agree to read and accept the County of Contra Costa disclaimer of liability for geographic information.

Miles  
0 0.75 1.5 3





**TOWN OF DANVILLE**  
*General Law City*

<u>Location of office and mailing address</u>	500 La Gonda Way Danville, CA 94526-1722
<u>Telephone numbers</u>	(925) 314-3388
<u>FAX number</u>	(925) 838-0548
<u>Web page</u>	<a href="http://www.danville.ca.gov">www.danville.ca.gov</a>
<u>E-mail address</u>	<a href="mailto:Msunseri@danville.ca.gov">Msunseri@danville.ca.gov</a>

**CITY COUNCIL**

Five members elected at large in November of even-numbered years for four-year terms; rotating mayor selected for one-year term

Meetings: 1<sup>st</sup> and 3<sup>rd</sup> Tuesdays at 7:30 PM, Town Meeting Hall, 201 Front Street

<u>City Council Members</u>	<u>Began serving</u>	<u>Expiration of term</u>
Newell Arnerich	1995	2024
Dave Fong	2022	2024
Renee Morgan	2012	2024
Karen Stepper, Vice Mayor	2002	2026
Robert Storer, Mayor	2009	2026

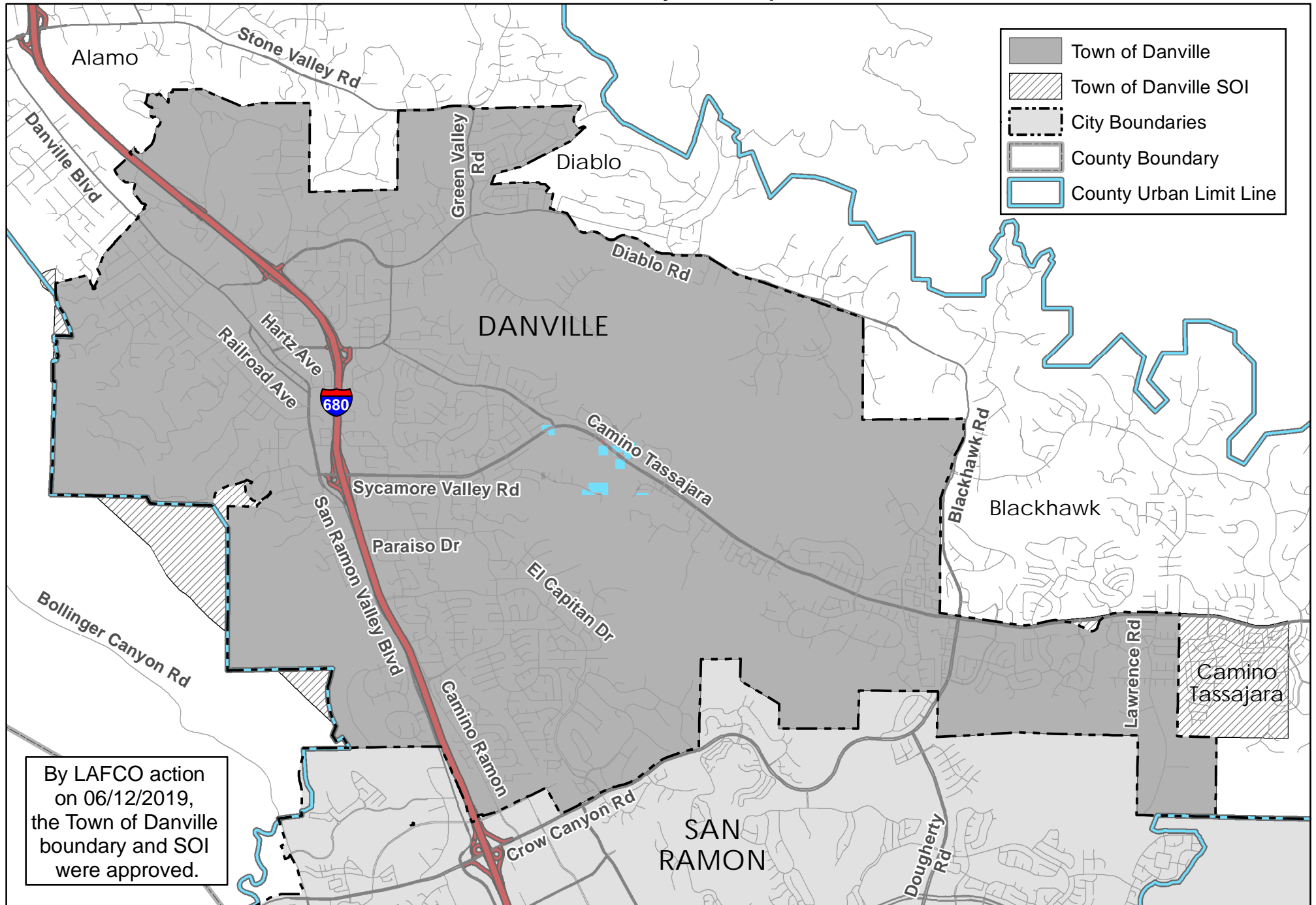
**STAFF**

Joe Calabrigo	Town Manager
Marie Sunseri	City Clerk
Rob Ewing	City Attorney
Tai Williams	Asst Town Mgr/Dev Services
Allan Shields	Chief of Police
Lani Ha	Finance Manager/Treasurer

**INFORMATION**

<u>Year Incorporated:</u>	1982
<u>Population:</u>	43,582 (2020 Census)
<u>Registered Voters:</u>	31,954 (January 2023)
<u>Size:</u>	Approximately 18.8 square miles
<u>Services Provided:</u>	City: Parks and recreation, community center, street maintenance and sweeping, building inspection, planning and land use, transportation, engineering Contractual: Police, fire and emergency services, library

# Town of Danville Boundary and Sphere of Influence





**CITY OF EL CERRITO**  
*Charter City*

<u>Location of office and mailing address</u>	10890 San Pablo Avenue El Cerrito, CA 94530-2392
<u>Telephone numbers</u>	(510) 215-4300
<u>FAX number</u>	(510) 215-4379
<u>Web page</u>	<a href="http://www.el-cerrito.org">www.el-cerrito.org</a>
<u>E-mail address</u>	<a href="mailto:CityClerk@ci.el-cerrito.ca.us">CityClerk@ci.el-cerrito.ca.us</a>

**CITY COUNCIL**

Five members elected at large in November of even-numbered years for four-year terms. Terms are staggered. The city council reorganizes in December of each year to select a new mayor for a one-year term

Meetings: 1<sup>st</sup> and 3<sup>rd</sup> Tuesdays at 7:00 PM, Council Chambers, 10890 San Pablo Avenue

<u>City Council Members</u>	<u>Began serving</u>	<u>Expiration of term</u>
Lisa Motoyama, Mayor	2020	2024
Tessa Rudnick, Mayor Pro Tem	2020	2024
Paul Fadelli	2016	2024
Gabe Quinto	2014	2026
Carolyn Wysinger	2022	2026

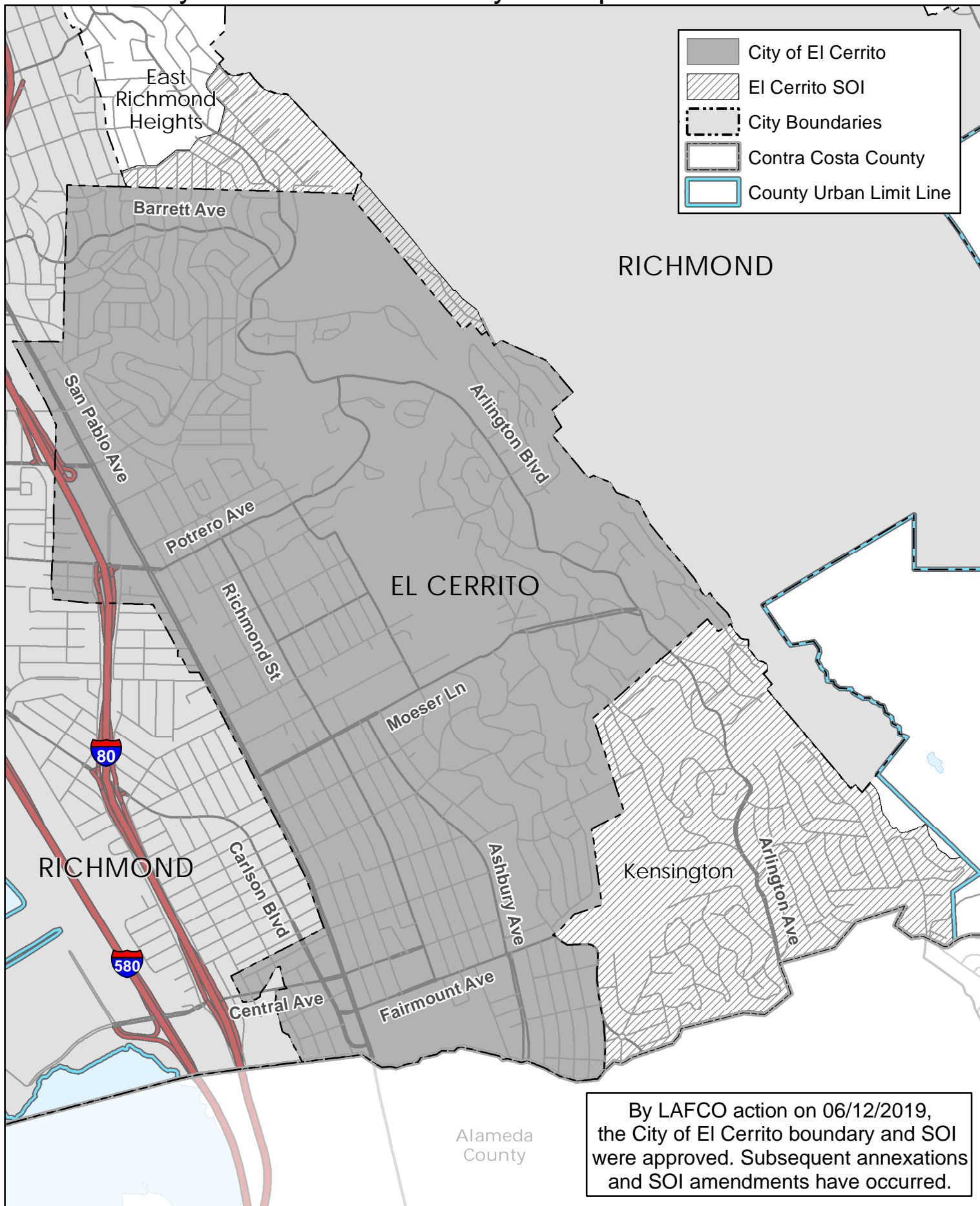
**STAFF**

Karen Pinkos	City Manager
Alexandra Orologas	Assistant City Manager
Holly M. Charl��y	City Clerk
Sky Woodruff	City Attorney
Melanie Mintz	Community Development Dir.
Paul Keith	Chief of Police
Eric Saylor	Fire Chief
Yvetteh Ortiz	Public Works Director

**INFORMATION**

<u>Year Incorporated:</u>	1917
<u>Population:</u>	25,962 (2020 Census)
<u>Registered Voters:</u>	17,234 (January 2023)
<u>Size:</u>	Approximately 3.69 square miles
<u>Services Provided:</u>	City: Police, Fire, Recreation (children and youth, seniors, swimming pool), Public Works (engineering, operations and environmental services, park maintenance, integrated waste/recycling), Community Development (building, planning, economic development, affordable housing), Administration (city manager, city clerk, human resources, finance, information technology).  Contractual: Ambulance, animal control, cable TV, city attorney, gas/electricity, library, sewer, solid waste disposal, street maintenance, telephone, water.

# City of El Cerrito Boundary and Sphere of Influence



## ***CITY OF HERCULES***

*General Law City*

<u>Location of office and mailing address</u>	111 Civic Drive Hercules, CA 94547-2302
<u>Telephone numbers</u>	(510) 799-8200
<u>FAX number</u>	(510) 799-2521
<u>Web page</u>	<a href="http://www.ci.hercules.ca.us">www.ci.hercules.ca.us</a>
<u>E-mail address</u>	<a href="mailto:emelendez@ci.hercules.ca.us">emelendez@ci.hercules.ca.us</a>

### **CITY COUNCIL**

Five members elected at large in November of even-numbered years for four-year terms; rotating mayor selected for one-year term

Meetings: 2<sup>nd</sup> and 4<sup>th</sup> Tuesdays at 7:00 PM, City Council Chambers, 111 Civic Drive

<u>City Council Members</u>	<u>Began serving</u>	<u>Expiration of term</u>
Dion Bailey, Mayor	2018	2026
Alexander Walker-Griffin, Vice Mayor	2020	2024
Tiffany Grimsley	2020	2024
Chris Kelly	2014	2026
Dan Romero	2011	2024

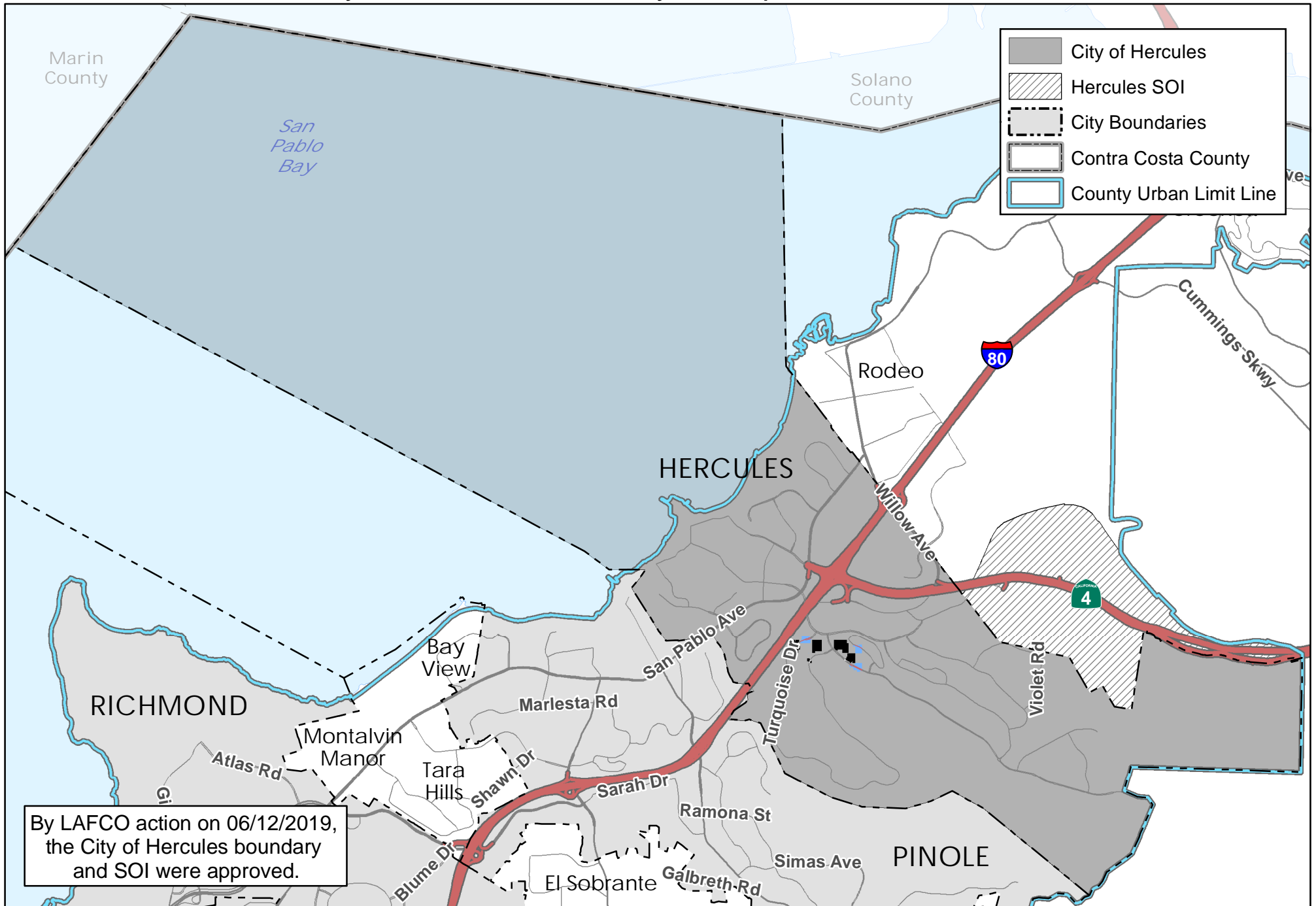
### **STAFF**

Dante Hall	City Manager
Patrick Tang	City Attorney
Joseph Vasquez	Chief of Police
Eibleis Melendez	Acting City Clerk

### **INFORMATION**

<u>Year Incorporated:</u>	1900
<u>Population:</u>	26,300 (2020 Census)
<u>Registered Voters:</u>	16,979 (January 2023)
<u>Size:</u>	Approximately 19.26 square miles
<u>Services Provided:</u>	City: Police, parks and recreation, community center, public works, community development, child care facilities, teen resource center, senior center, aquatics, street lighting and landscape, street sweeping, building inspection  Contractual: Fire protection, ambulance services

# City of Hercules Boundary and Sphere of Influence



**CITY OF LAFAYETTE**  
*General Law City*

<u>Location of office and mailing address</u>	3675 Mt. Diablo Blvd #210 Lafayette CA 94549-3793
<u>Telephone numbers</u>	925-284-1968
<u>FAX number</u>	925-284-3169
<u>Web page</u>	<a href="http://www.ci.lafayette.ca.us">www.ci.lafayette.ca.us</a>
<u>E-mail address</u>	<a href="mailto:jrobbins@lovelafayette.org">jrobbins@lovelafayette.org</a>

**CITY COUNCIL**

Five members elected at large in November of even-numbered years for four-year terms; mayor and vice mayor selected for one-year terms

Meetings: 2<sup>nd</sup> and 4<sup>th</sup> Mondays at 7:00 PM, Lafayette Library & Learning Center, 3491 Mt. Diablo Blvd., Community Hall Meeting Room

<u>City Council Members</u>	<u>Began serving</u>	<u>Expiration of term</u>
Carl Anduri, Mayor	2020	11/2024
Gina Dawson, Vice Mayor	2020	11/2024
Wei-Tai Kwok	2021	11/2024
Susan Candell	2018	11/2026
Teresa Gerringer	2018	11/2026

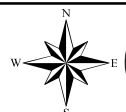
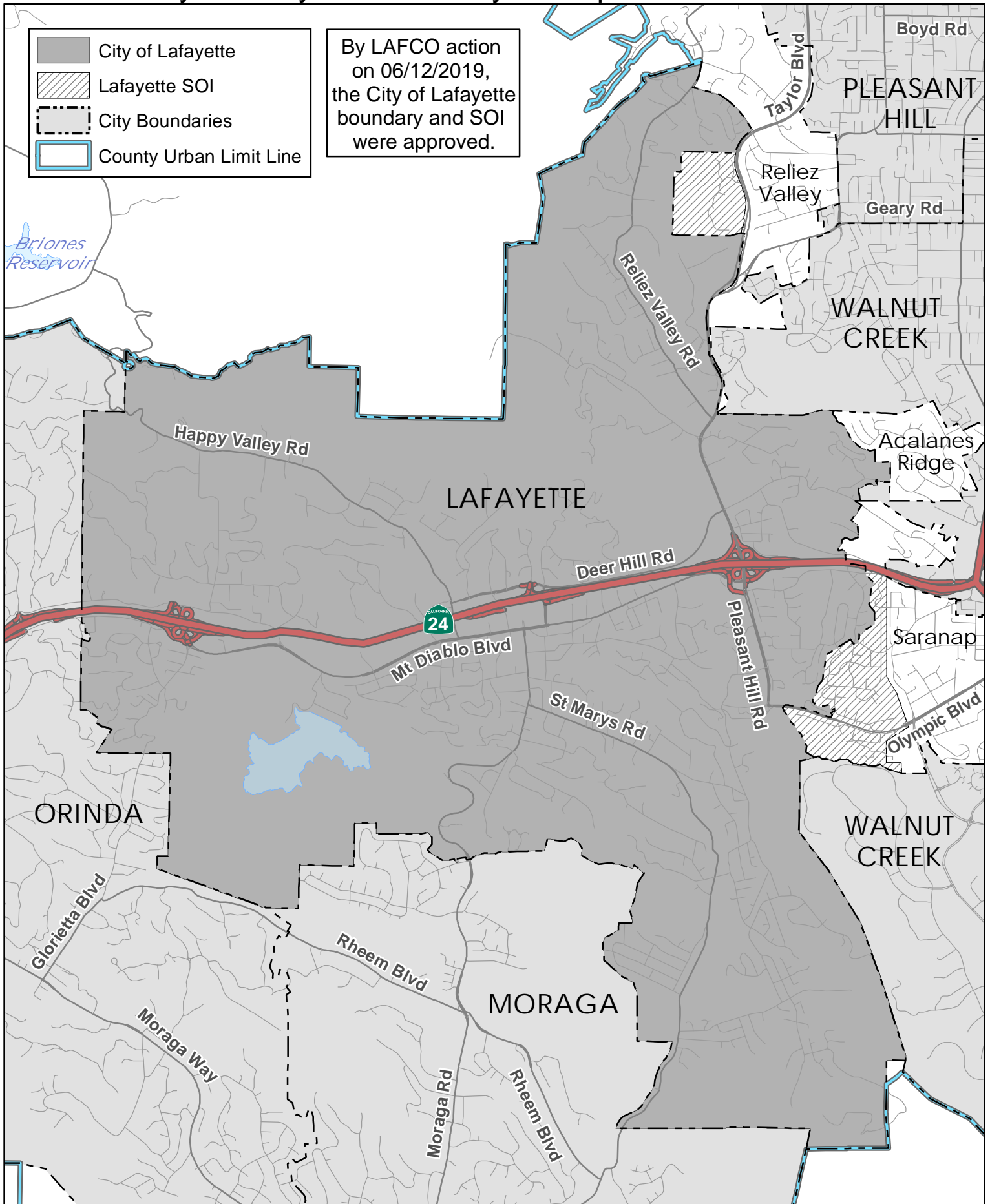
**STAFF**

Niroop K, Srivatsa	City Manager
Tracy Robinson	Administrative Services Director
Joanne Robbins	City Clerk
Mala Subramanian	City Attorney
Greg Wolff	Planning & Building Director
Mike Moran	Director of Engineering & Public Works
Jonathan Katayanagi	Parks Trails & Recreation Director
Ben Alldritt	Chief of Police

**INFORMATION**

<u>Year Incorporated:</u>	1968
<u>Population:</u>	25,381 (2020 Census)
<u>Registered Voters:</u>	18,866 (January 2023)
<u>Size:</u>	Approximately 15.19 square miles
<u>Services Provided:</u>	City services include Administration, Code Enforcement, Engineering (in-house & contract) Parks, Trails & Recreation, Planning & Building, Police (contract), Public Works

# City of Lafayette Boundary and Sphere of Influence





**CITY OF MARTINEZ**  
*General Law City*

<u>Location of office and mailing address</u>	525 Henrietta Street Martinez, CA94553
<u>Telephone numbers</u>	(925) 372-3500
<u>FAX number</u>	(925) 229-5012
<u>Web page</u>	<a href="http://www.cityofmartinez.org">www.cityofmartinez.org</a>
<u>E-mail address</u>	<a href="mailto:cityclerk@cityofmartinez.org">cityclerk@cityofmartinez.org</a>

**CITY COUNCIL**

Five members, including directly elected mayor, elected at large in November of even-numbered years for four-year terms.

Meetings: 1<sup>st</sup> and 3<sup>rd</sup> Wednesdays 7:00 PM, City Council Chambers, 525 Henrietta Street.

<u>City Council Members</u>	<u>Began serving</u>	<u>Expiration of term</u>
Brianne Zorn	2022	11/2026
Mark Ross, Vice Mayor, Dist 2	1996	11/2024
Jay Howard, Dist 1	2022	11/2026
Debbie McKillop, Dist 4	2014	11/2026
Satinder S. Malhi, Dist 3	2023	11/2024

<u>City Clerk</u>	<u>Began serving</u>	<u>Expiration of term</u>
Richard G. Hernandez	1996	11/2024

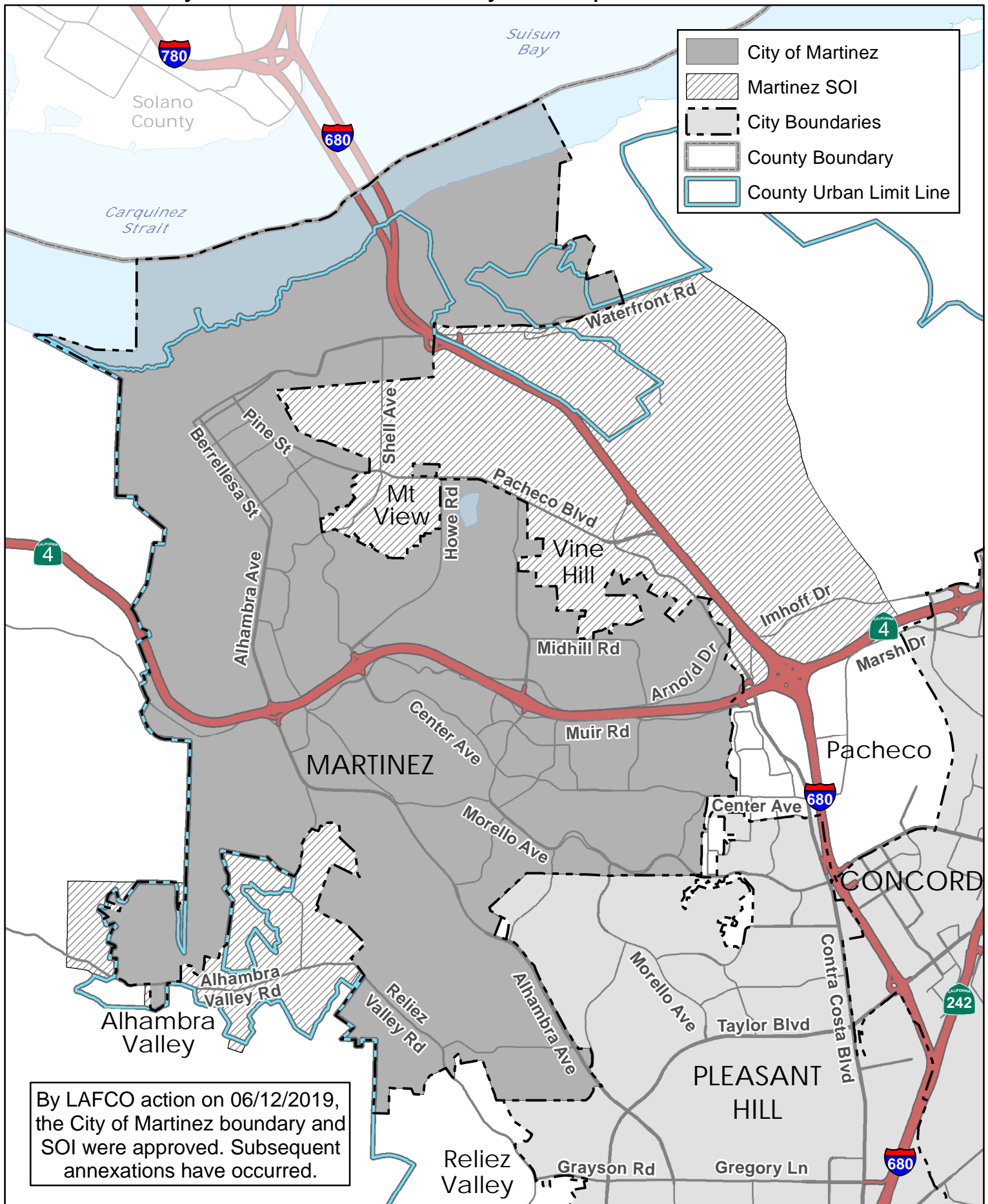
**STAFF**

Michael Chandler	City Manager
Kat Galileo	Deputy City Clerk
Carolyn Robinson	City Treasurer
Terri Highsmith	City Attorney
Victoria Walker, Contract Planner	Community & Economic Development Director
Andrew White	Chief of Police

**INFORMATION**

<u>Year Incorporated:</u>	1876
<u>Population:</u>	37,287 (2020 Census)
<u>Registered Voters:</u>	25,655 (January 2023)
<u>Size:</u>	Approximately 13.78 square miles
<u>Services Provided:</u>	City: Police; Building and Construction inspections/permits, code enforcement; Community Development/Planning; Parks and Recreation; Public Works including street & parks maintenance and sweeping and water; Finance; Human Resources; Administration.  Contractual: Fire, ambulance services, sewage collection and solid waste disposal and animal control

# City of Martinez Boundary and Sphere of Influence





## ***TOWN OF MORAGA***

*General Law City*

<u>Location of office and mailing address</u>	329 Rheem Blvd. Moraga, CA 94556
<u>Telephone numbers</u>	(925) 888-7022
<u>FAX number</u>	(925) 376-5203
<u>Web page</u>	<a href="http://www.moraga.ca.us">www.moraga.ca.us</a>
<u>E-mail address</u>	<a href="mailto:townclerk@moraga.ca.us">townclerk@moraga.ca.us</a>

### **TOWN COUNCIL**

Five members elected at large in November of even-numbered years for four-year staggered terms; rotating mayor and vice mayor selected for one-year terms

Meetings: 2<sup>nd</sup> and 4<sup>th</sup> Wednesdays 7:00 PM, Council Chambers, 335 Rheem Boulevard, Moraga

<u>Town Council Members</u>	<u>Began serving</u>	<u>Expiration of term</u>
Renata Sos, Mayor	2018	12/2024
Teresa Onoda, Vice Mayor	2014	12/2024
Steve Woehleke	2018	12/2026
Kerry Hillis	2022	12/2026
David Shapiro	2022	12/2024

### **TOWN STAFF**

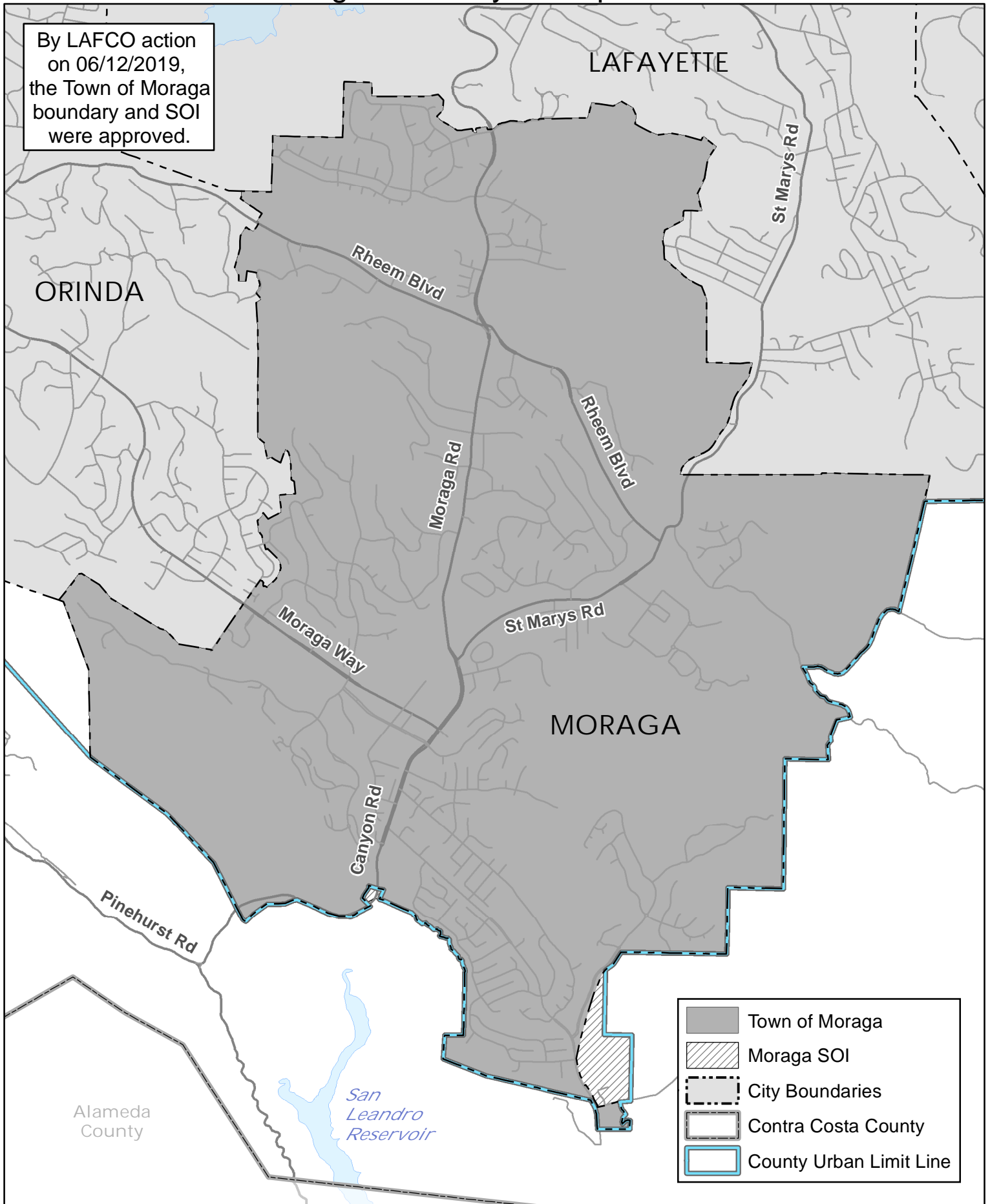
Scott Mitnick	Town Manager
Yashin Abbas	Interim Town Clerk
Michelle Kenyon, BWS Law	Town Attorney
Afshan Hamid	Planning Director
Jon B. King	Chief of Police
Shawn Knapp	Public Works Director
Mackenzie Brady	Parks & Recreation Director
Annie To	Administrative Services Director

### **INFORMATION**

<u>Year Incorporated:</u>	1974
<u>Population:</u>	16,870 (2020 Census)
<u>Registered Voters:</u>	11,453 (January 2023)
<u>Size:</u>	Approximately 9.47 square miles
<u>Services Provided:</u>	Town: Planning, public works, parks and recreation, police department, general government services  Contractual: fire and emergency medical services

# Town of Moraga Boundary and Sphere of Influence

By LAFCO action on 06/12/2019, the Town of Moraga boundary and SOI were approved.



**CITY OF OAKLEY**  
*General Law City*

<u>Location of office and mailing address</u>	3231 Main Street Oakley CA 94561
<u>Telephone numbers</u>	(925) 625-7000
<u>FAX number</u>	(925) 625-9859
<u>Web page</u>	<a href="http://www.ci.oakley.ca.us">www.ci.oakley.ca.us</a>
<u>E-mail address</u>	<a href="mailto:cityclerk@ci.oakley.ca.us">cityclerk@ci.oakley.ca.us</a>

**CITY COUNCIL**

Five members; elected by district in November 2022 and 2024 and thereafter in November of even-numbered years for four-year terms; Mayor and Vice Mayor selected for one-year terms in December.

Meetings: 2<sup>nd</sup> and 4<sup>th</sup> Tuesdays at 6:30 PM, except June, July, August, November, December, when only 2<sup>nd</sup> Tuesday, City Council Chambers, Oakley Civic Center, 3231 Main Street

<u>City Council Members</u>	<u>Began serving</u>	<u>Expiration of term</u>
Aaron Meadows, Mayor	2020	11/2024
Anissa Williams, Vice Mayor	2020	11/2024
George Fuller	2020	11/2024
Shannon Shaw, Dist 4	2022	11/2026
Hugh Henderson, Dist 2	2022	11/2026

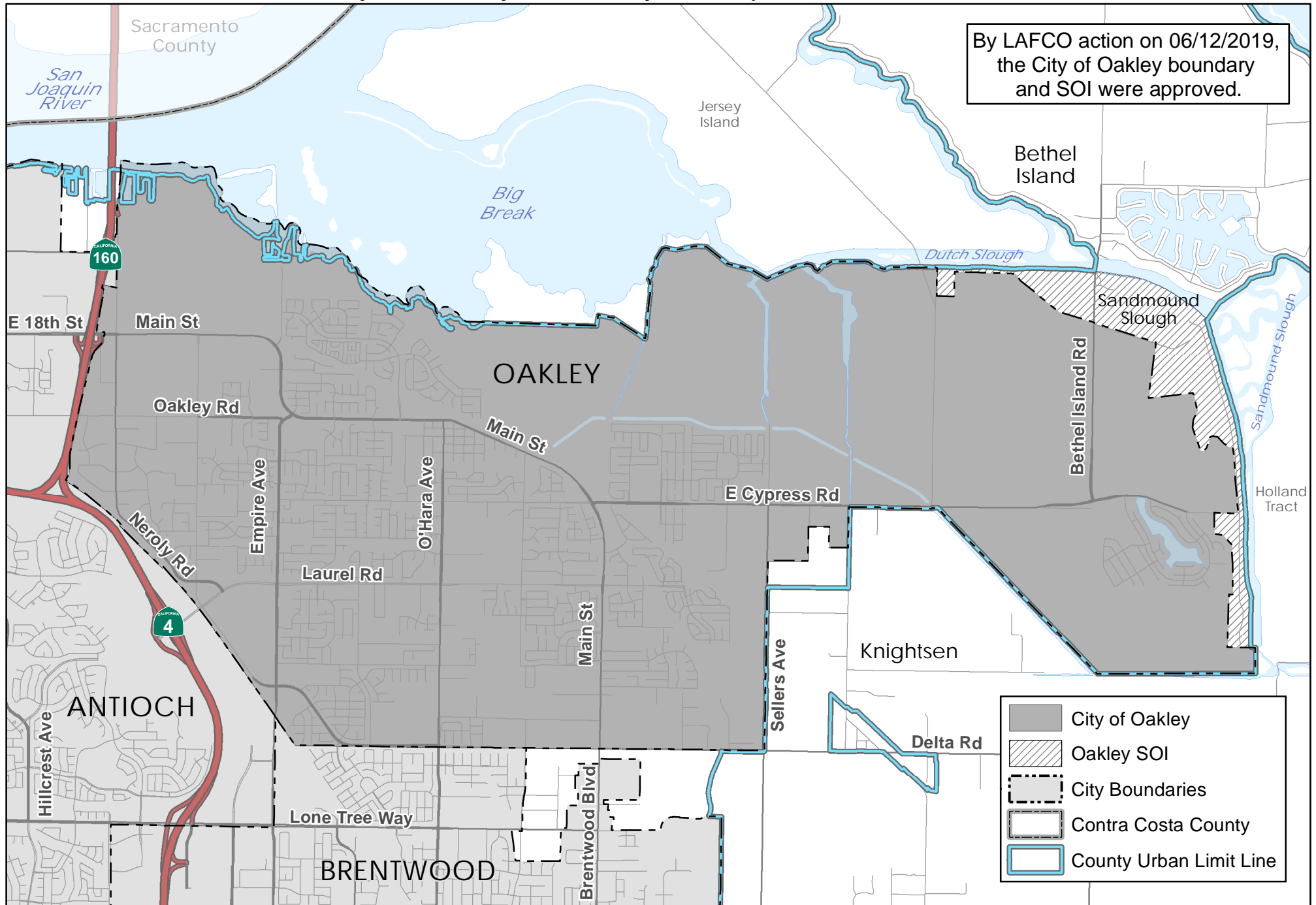
**STAFF**

Joshua McMurray	City Manager
Libby Vreonis	City Clerk
Derek P. Cole, Cole Huber LLP	City Attorney
Paul Beard	Chief of Police
Brent Smith	Community Development Director
Time Przybyla	Finance Director
Kevin Rohani	Public Works Director/City Engineer
Dela Cruz	Parks & Landscape Manager

**INFORMATION**

<u>Year Incorporated:</u>	1999
<u>Population:</u>	43,357 (2020 Census)
<u>Registered Voters:</u>	26,503 (January 2023)
<u>Size:</u>	Approximately 16.18 square miles
<u>Services Provided:</u>	City: Planning, city clerk, administration, parks and recreation, law enforcement, economic development, finance, building inspection, engineering and public works including maintenance and street sweeping (some landscape and road maintenance handled by City personnel), park and facility rentals  Contractual: Animal control, solid waste/recycling services

# City of Oakley Boundary and Sphere of Influence



**CITY OF ORINDA**  
*General Law City, Government Code §36501-36524*

<u>Location of office and mailing address</u>	22 Orinda Way Orinda, CA 94563
<u>Telephone numbers</u>	(925) 253-4220
<u>FAX number</u>	(925) 254-2068
<u>Web page</u>	<a href="http://www.cityoforinda.org">www.cityoforinda.org</a>
<u>E-mail address</u>	<a href="mailto:cityoffices@cityoforinda.org">cityoffices@cityoforinda.org</a>

**CITY COUNCIL**

Five councilmembers elected in November of even-numbered years, 4-year terms; mayor appointed to one-year term

Meetings: 1<sup>st</sup> and 3<sup>rd</sup> Tuesdays at 7:00 PM, Orinda Library Auditorium, 26 Orinda Way

<u>City Council Members</u>	<u>Began serving</u>	<u>Expiration of term</u>
Inga Miller, Mayor	2016	2024
Darlene K. Gee, Vice Mayor	2016	2024
Latika Malkani	2022	2026
Brandyn Iverson	2022	2026
Janet Riley	2022	2026

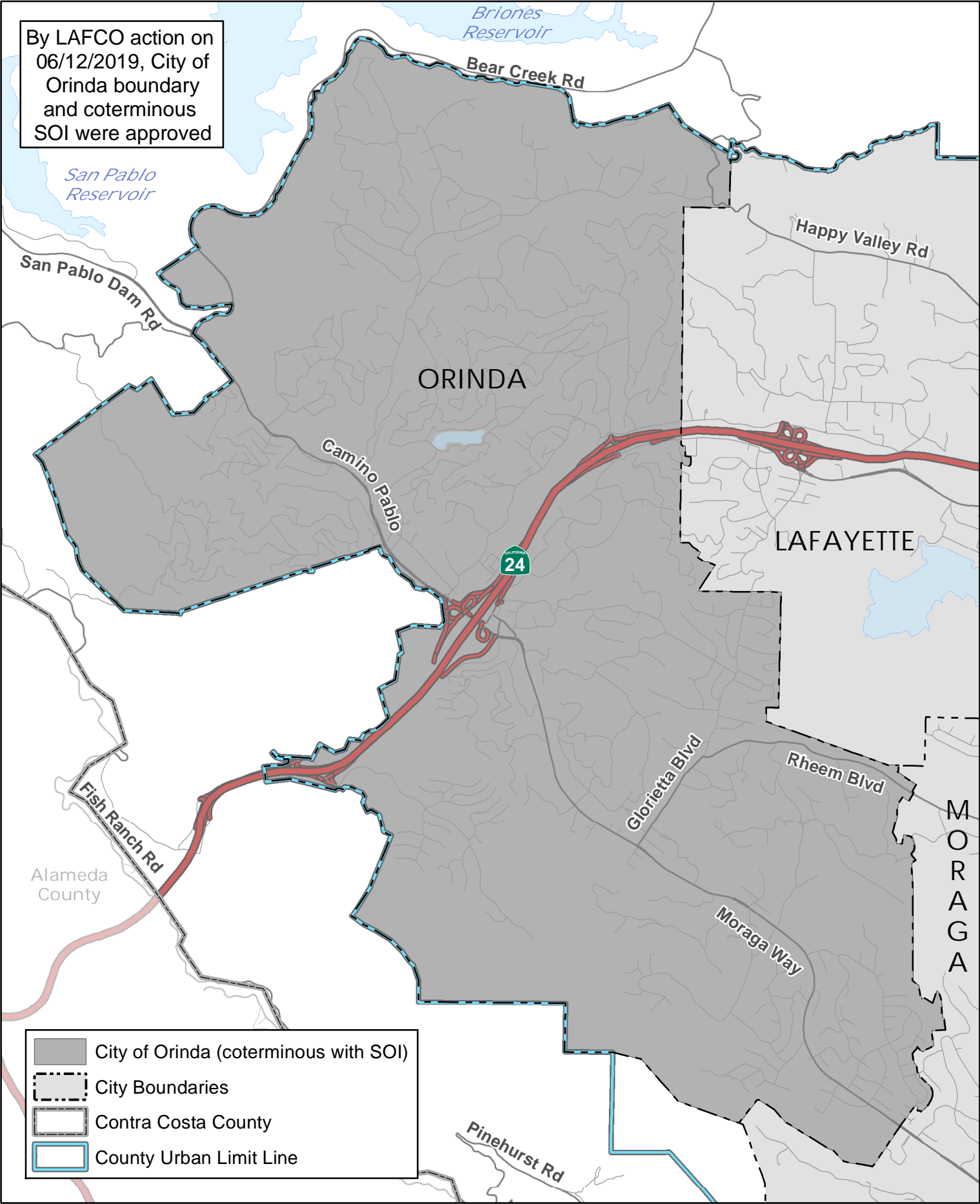
**STAFF**

David Biggs	City Manager
Sheri Smith	City Clerk
Osa Wolff	City Attorney
Drummond Buckley	Planning Director
Scott Christie	Dir. of Pub. Works & Engineering
Ryan Sullivan	Chief of Police
Douglas Alessio	Administrative Services Director
Todd Trimble	Director of Parks & Recreation

**INFORMATION**

<u>Year Incorporated:</u>	1985
<u>Population:</u>	19,514 (2020 Census)
<u>Registered Voters:</u>	15,007 (January 2023)
<u>Size:</u>	Approximately 12.87 square miles
<u>Services Provided:</u>	City: Administration, finance, parks and recreation, planning, public works and engineering Contractual: City attorney, building inspection, police, fire

# City of Orinda Boundary and Coterminous Sphere of Influence



**CITY OF PINOLE**  
*General Law City, California Government Code*

<u>Location of office and mailing address</u>	2131 Pear Street Pinole, CA 94564
<u>Telephone numbers</u>	(510) 724-9837
<u>FAX number</u>	(510) 724-9826
<u>Web page</u>	<a href="http://www.ci.pinoles.ca.us">www.ci.pinoles.ca.us</a>
<u>E-mail address</u>	<a href="mailto:Hbell@ci.pinoles.ca.us">Hbell@ci.pinoles.ca.us</a>

**CITY COUNCIL**

Five members elected at large in November of even-numbered years for four-year terms; mayor selected by/from council for one-year term

Meetings: 1<sup>st</sup> and 3<sup>rd</sup> Tuesdays at 6:00 PM, 2131 Pear Street

<u>City Council Members</u>	<u>Began serving</u>	<u>Expiration of term</u>
Norma Martínez-Ruben	2018	12/2026
Maureen Toms, Mayor Pro Tem	2015	12/2024
Cameron N. Sasai	2022	12/2026
Devin T. Murphy, Mayor	2020	12/2024
Anthony L. Tave	2018	12/2026
<u>City Treasurer</u>	<u>Began serving</u>	<u>Expiration of term</u>
Roy Swearingen	2020	12/2024

**STAFF**

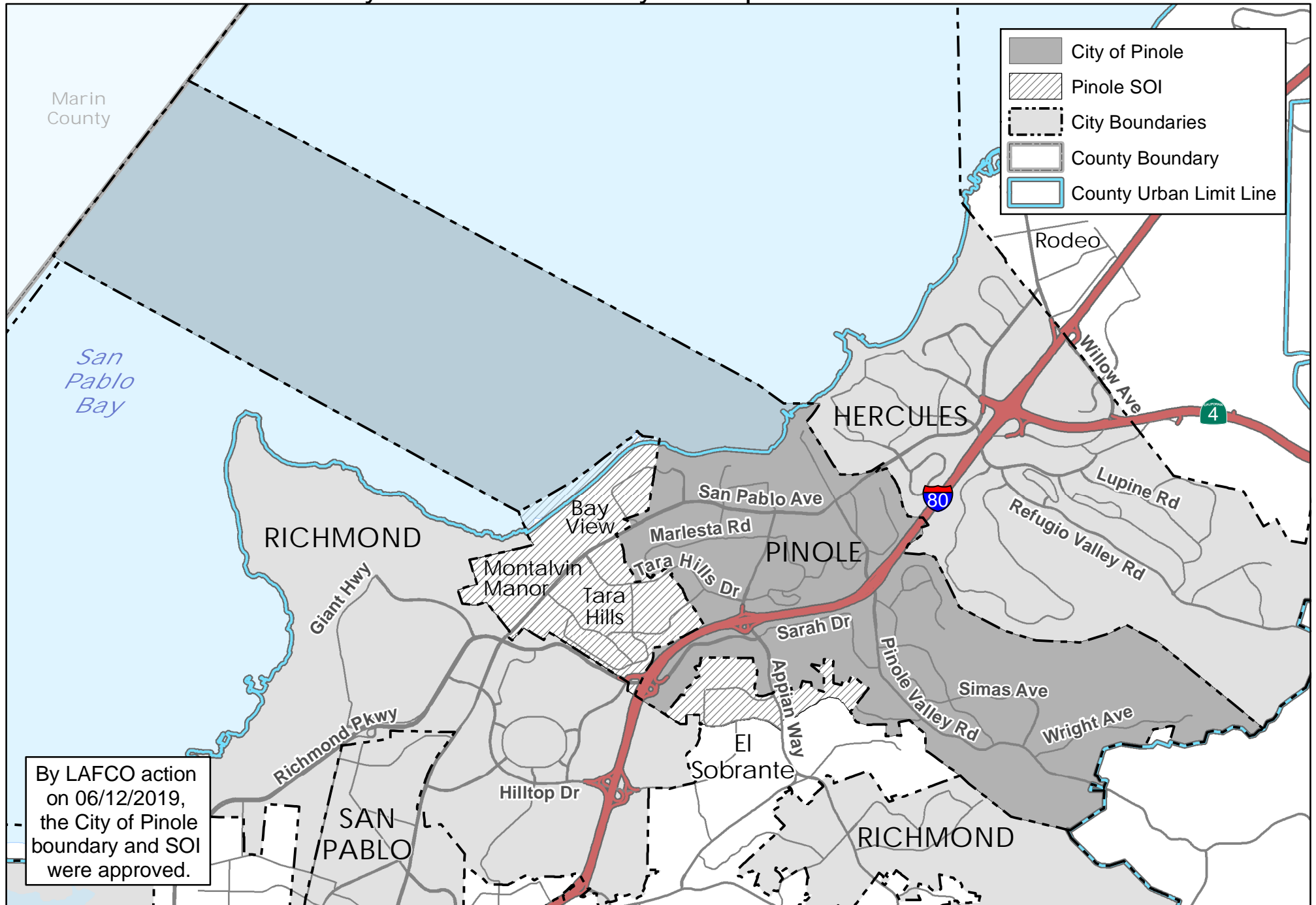
Andrew Murray	City Manager
Hector De La Rosa	Assistant City Manager
Heather Bell	City Clerk
Eric Casher	City Attorney
Tamara Miller	Public Works Director
Andrea Miller	Finance Director
Winston Rhodes	Planning Manager
Scott Kouns	Fire Chief
Neil Gang	Police Chief

**INFORMATION**

<u>Year Incorporated:</u>	1903
<u>Population:</u>	19,022 (2020 Census)
<u>Registered Voters:</u>	12,113 (January 2023)
<u>Size:</u>	Approximately 11.61 square miles
<u>City Services Provided:</u>	Finance, city clerk and administration, public safety (police and fire), public works (parks, streets, highways, street sweeping), development (planning, building, city engineering, sewer collection and treatment), recreation (senior center, youth center, facility rentals, tiny tots program, cable access TV)  Contractual: City attorney, solid waste/recycling, community branch library, animal control



# City of Pinole Boundary and Sphere of Influence





**CITY OF PITTSBURG**  
*General Law City, Government §34450*

<u>Location of office and mailing address</u>	65 Civic Avenue Pittsburg, CA 94565
<u>Telephone numbers</u>	(925) 252-4850
<u>FAX number</u>	(925) 252-4851
<u>Web page</u>	<a href="http://www.pittsburgca.gov">www.pittsburgca.gov</a>
<u>E-mail address</u>	<a href="mailto:mvenenciano@pittsburgca.gov">mvenenciano@pittsburgca.gov</a>

**CITY COUNCIL**

Five members elected at large in November of even-numbered years for four-year terms; rotating mayor selected for one-year term

Meetings: 1<sup>st</sup> and 3<sup>rd</sup> Mondays at 7:00 PM, City Council Chambers, 65 Civic Avenue

<u>City Council Members</u>	<u>Began serving</u>	<u>Expiration of term</u>
Juan Antonio Banales, Vice Mayor	2016	2024
Shanelle Scales-Preston, Mayor	2018	2026
Jelani Killings	2016	2024
Dianne Adams	2022	2026
Angelica Lopez	2022	2026
<u>City Clerk</u>		<u>Expiration of term</u>
Alice E. Evenson	2006	2026
<u>City Treasurer</u>	<u>Began serving</u>	<u>Expiration of term</u>
Nancy Parent	2018	2026

**STAFF**

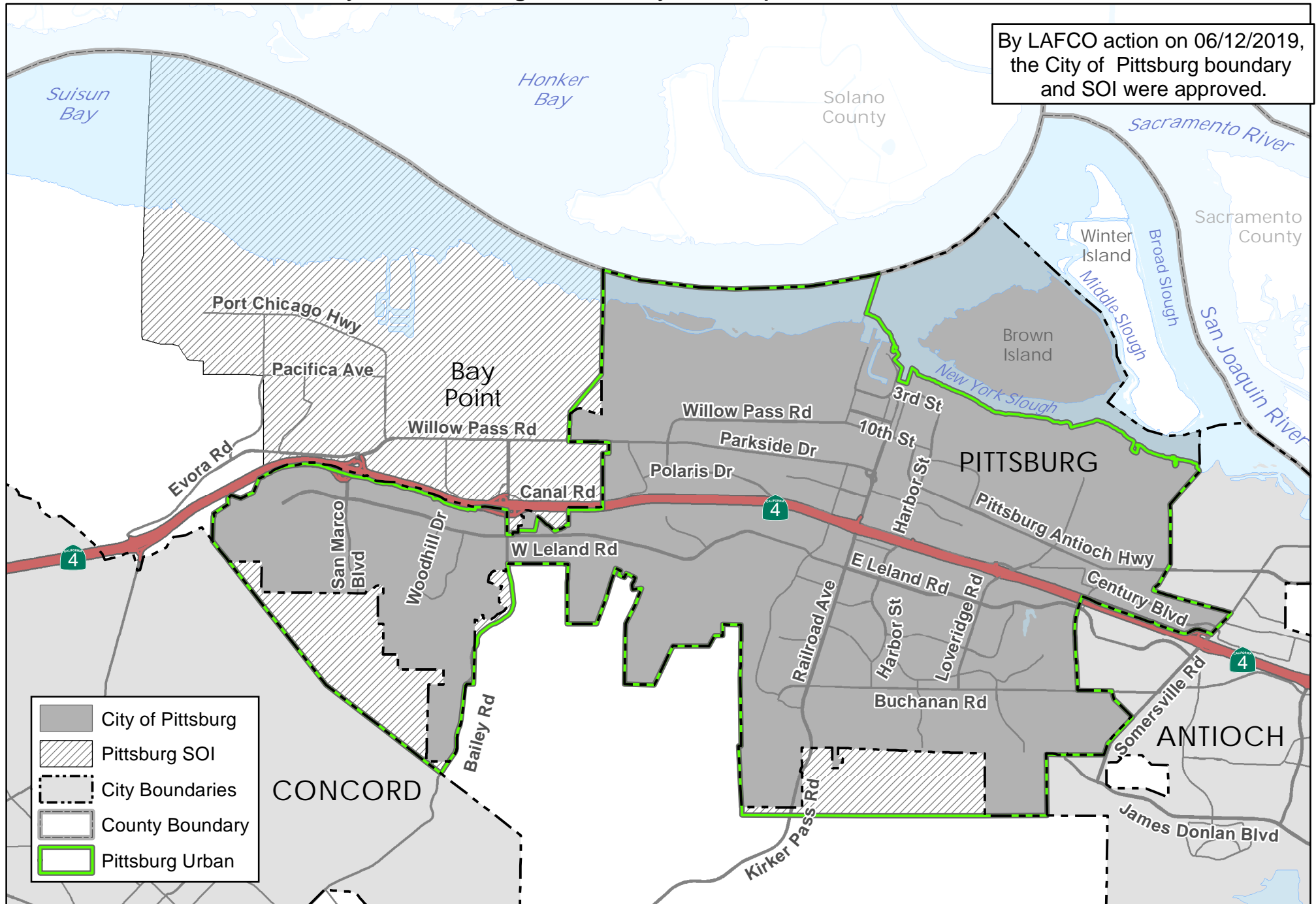
Garrett Evans	City Manager
Donna Mooney	City Attorney
Jordan Davis	Community Development Dir
John Samuelson	Public Works Director
Steve Albanese	Police Chief

**INFORMATION**

<u>Year Incorporated:</u>	1903
<u>Population:</u>	76,416 (2020 Census)
<u>Registered Voters:</u>	39,276 (January 2023)
<u>Size:</u>	Approximately 19.74 square miles
<u>Services Provided:</u>	City: Police, recreation and parks, community center, senior center, marina, public works including street maintenance and sweeping, building inspection, library, comprehensive planning and land use control, golf course, marina  Contractual: Fire protection and emergency services

# City of Pittsburg Boundary and Sphere of Influence

By LAFCO action on 06/12/2019,  
the City of Pittsburg boundary  
and SOI were approved.



**CITY OF PLEASANT HILL**  
*General Law City, Government Code §34327*

<u>Location of office</u>	100 Gregory Lane Pleasant Hill, CA 94523
<u>Telephone numbers</u>	(925) 671-5267
<u>Web page</u>	<a href="http://www.pleasanthillca.org">www.pleasanthillca.org</a>
<u>E-mail address</u>	<a href="mailto:cityclerk@pleasanthillca.org">cityclerk@pleasanthillca.org</a>

**CITY COUNCIL**

Five members elected at large in November of even-numbered years for four-year terms; mayor selected for one-year term

Meetings: 1<sup>st</sup> and 3<sup>rd</sup> Mondays at 7:00 PM, City Council Chambers, 100 Gregory Lane

<u>City Council Members</u>	<u>Began serving</u>	<u>Expiration of term</u>
Zack Shess	2022	2026
Tim Flaherty, Mayor	2012	2024
Matt Rinn, Vice Mayor	2016	2024
Sue Noack	2014	2026
Vacancy		

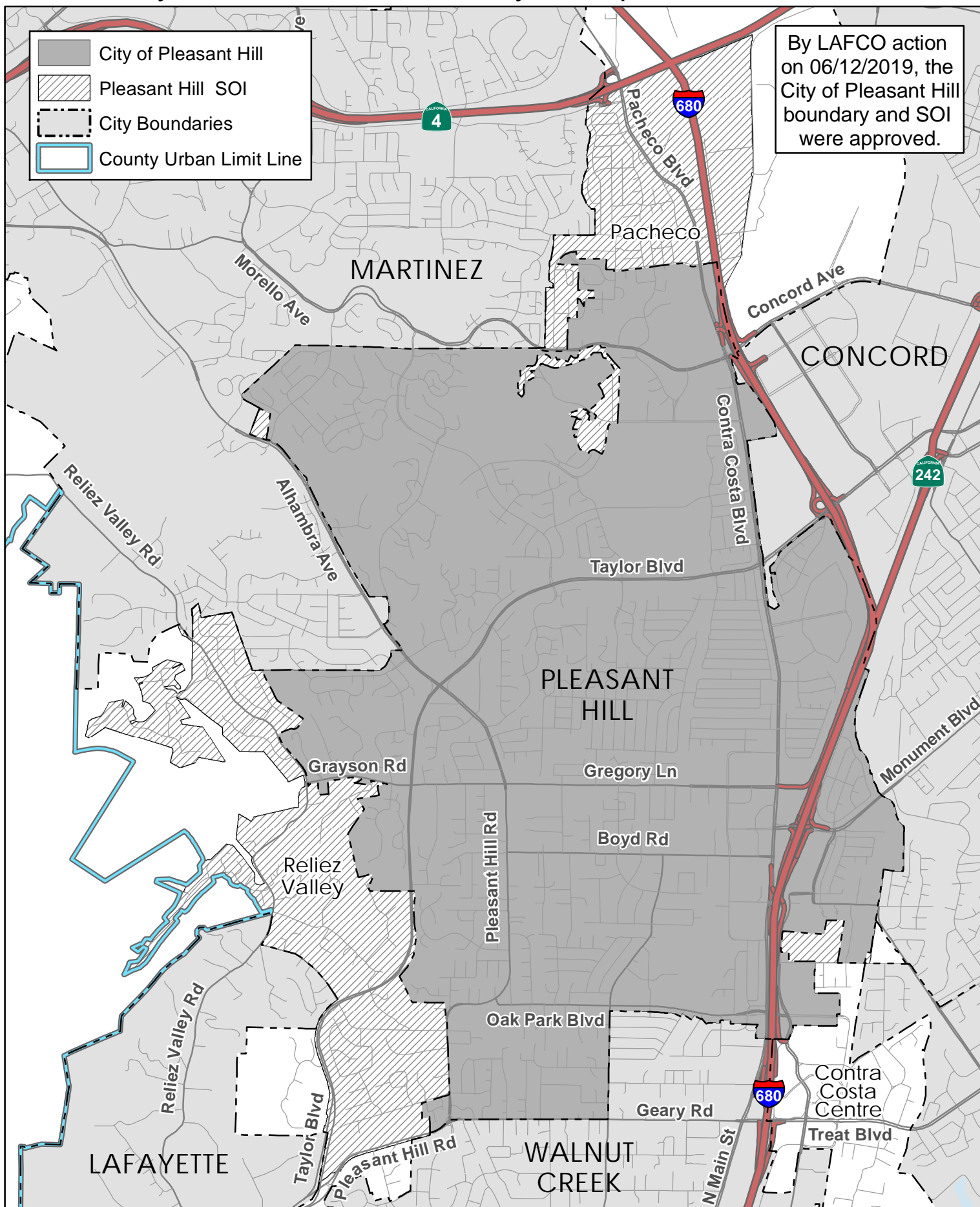
**STAFF**

Ethan Bindernagel	City Manager
Danielle Navarro	City Clerk
Janet Coleson	City Attorney
Troy Fujimoto	City Planner
Scott Vermillion	Acting Police Chief
Erick Cheung	Finance Manager

**INFORMATION**

<u>Year Incorporated:</u>	1961
<u>Population:</u>	34,613 (2020 Census)
<u>Registered Voters:</u>	22,951 (January 2023)
<u>Size:</u>	Approximately 7.08 square miles
<u>Services Provided:</u>	City: Administration, police, public works including street maintenance, building inspection, comprehensive planning and land use control  Contractual: Animal control, garbage, street sweeping

# City of Pleasant Hill Boundary and Sphere of Influence



## ***CITY OF RICHMOND***

*Charter City*

<u>Location of office</u>	450 Civic Center Plaza Richmond CA 94804
<u>Mailing address (if different)</u>	PO Box 4046 Richmond CA 94804
<u>Telephone numbers</u>	(510) 620-6512
<u>FAX number</u>	(510) 620-6542
<u>Web page</u>	<a href="http://www.ci.richmond.ca.us">www.ci.richmond.ca.us</a>
<u>Contact</u>	<a href="mailto:cityclerkdept@ci.richmond.ca.us">cityclerkdept@ci.richmond.ca.us</a>

### **CITY COUNCIL**

Seven members, including the mayor, elected at large in November of even-numbered years for staggered four-year terms

Meetings: Regular Meetings 1<sup>st</sup>, 3<sup>rd</sup>, and 4<sup>th</sup> Tuesdays at 6:30 p.m., Council Chambers, 440 Civic Center Plaza

<u>City Council Members</u>	<u>Began serving</u>	<u>Expiration of term</u>
Eduardo Martinez, Mayor	2023	2026
Melvin Willis, Dist 1	2017	2025
Cesar Zepeda, Dist 2	2023	2027
Doria Robinson, Dist 3	2023	2027
Soheila Bana, Dist 4	2023	2027
Gayle McLaughlin, Dist 5	2021	2025
Claudia Jimenez, Dist 6	2021	2025

### **STAFF**

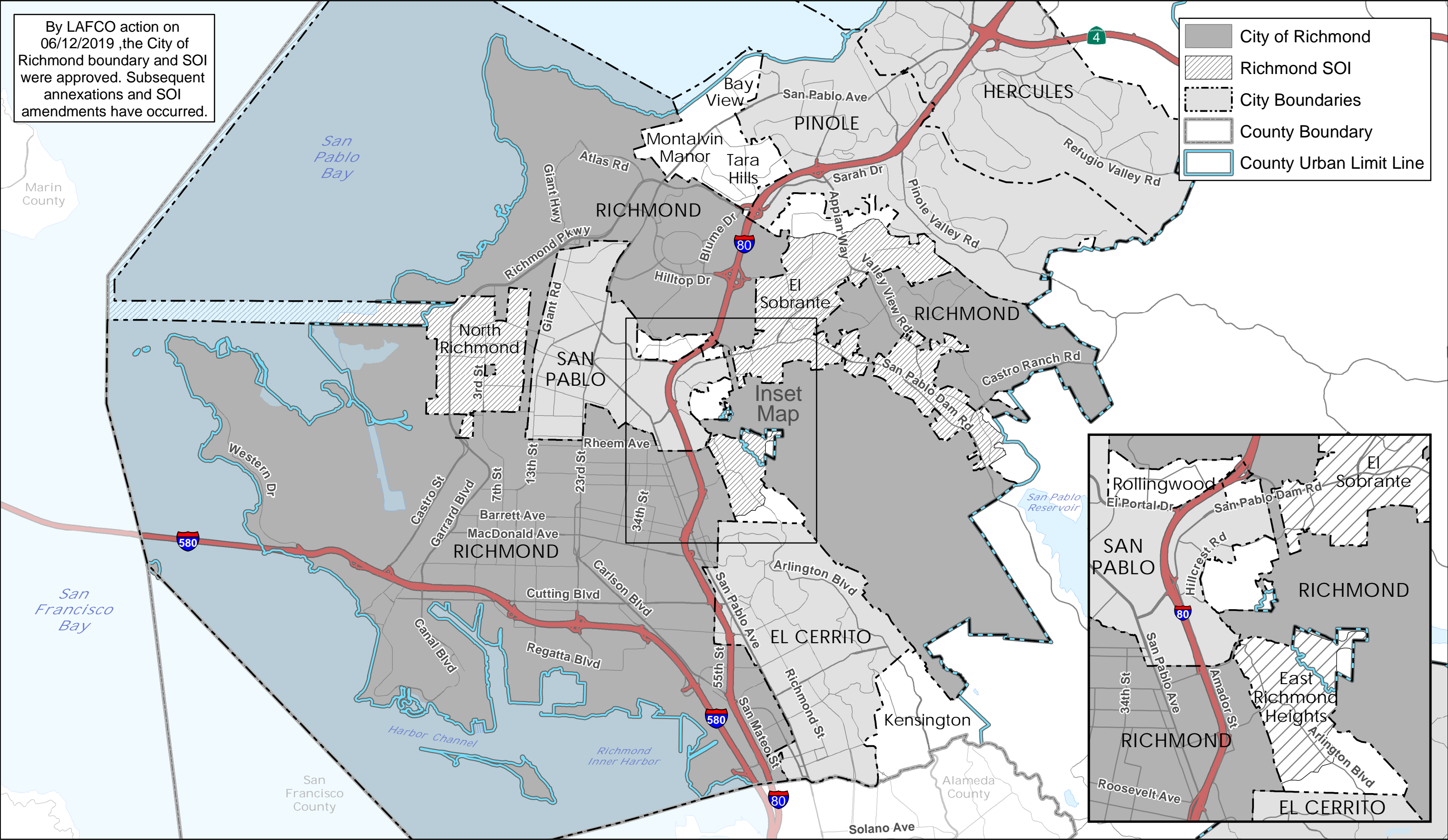
Shasa Curl	City Manager
Pamela Christian	City Clerk
Dave Alshire	City Attorney
Lina Velasco	Community Dev Dir
Daniel Chavarria	Public Works Dir
Bisa French	Chief of Police
Angel Montoya	Fire Chief

### **INFORMATION**

<u>Year Incorporated:</u>	1905
<u>Population:</u>	116,448 (2020 Census)
<u>Registered Voters:</u>	57,512 (January 2023)
<u>Size:</u>	Approximately 52.65 square miles
<u>Services Provided:</u>	City: Police, fire, library, public services including street maintenance and sweeping, recreation and parks including community and senior centers, housing authority, planning, zoning and building regulations, sewage collection and disposal



# City of Richmond Boundary and Sphere of Influence



***CITY OF SAN PABLO***  
***General Law City***

<u>Location of office</u>	100 Gateway venue San Pablo, CA 94806
<u>Telephone numbers</u>	(510) 215-3000
<u>FAX number</u>	(510) 215-3011
<u>Web page</u>	<a href="https://www.sanpabloca.gov">https://www.sanpabloca.gov</a>
<u>E-mail address</u>	<a href="mailto:cityclerk@sanpabloca.gov">cityclerk@sanpabloca.gov</a>

**CITY COUNCIL**

Five members elected at large in November of even-numbered years for four-year terms;  
mayor selected for one-year term

Meetings: 1<sup>st</sup> and 3<sup>rd</sup> Mondays of the month at 6:00 PM, Council Chambers, 100 Gateway Avenue, City Council Chambers

<u>City Council Members</u>	<u>Began serving</u>	<u>Expiration of term</u>
Arturo Cruz	2016	11/2024
Patricia Ponce, Vice Mayor	2012	11/2024
Elizabeth Pabon-Alvarado	2018	11/2026
Abel Pineda, Mayor	2019	11/2024
Rita Xavier	2018	11/2026
<u>City Clerk</u>		<u>Expiration of term</u>
Dorothy Gantt		11/2026
<u>City Treasurer</u>		<u>Expiration of term</u>
Viviana Toledo		11/2026

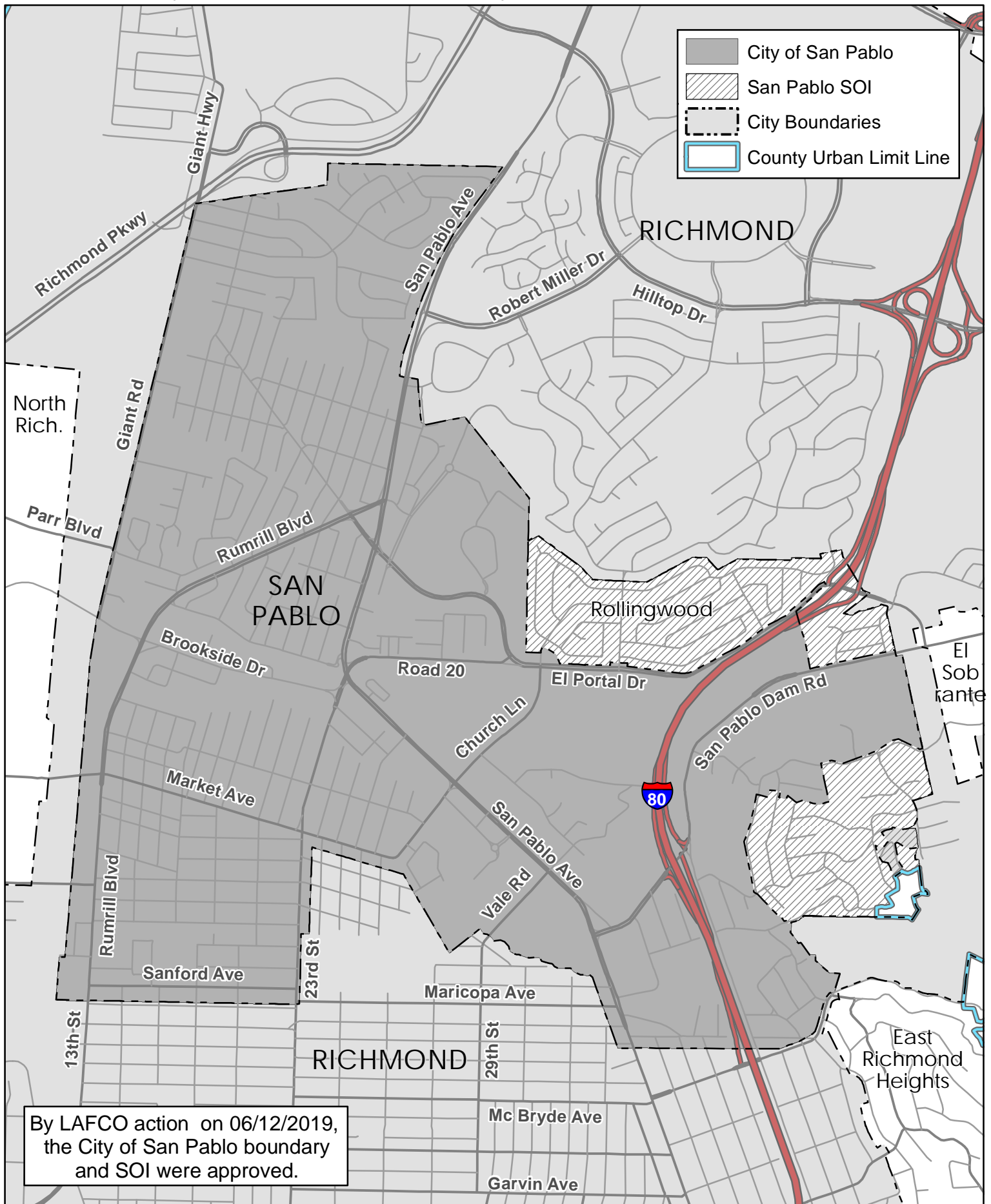
**STAFF**

Matt Rodriguez	City Manager
Charles Ching	Assistant City Manager
Teresa L. Stricker	City Attorney
Allan Panganiban	Public Works Director
Ron P. Raman	Chief of Police
Libby Tyler	Community Development Director

**INFORMATION**

<u>Year Incorporated:</u>	1948
<u>Population:</u>	32,127 (2020 Census)
<u>Registered Voters:</u>	12,619 (January 2023)
<u>Size:</u>	Approximately 2.61 square miles
<u>Services Provided:</u>	City: Police, building inspection/permits, code enforcement, community development/planning, parks and recreation, public works including street maintenance and sweeping  Contractual: Fire, ambulance services, sewage collection and solid waste disposal, animal control, water

# City of San Pablo Boundary and Sphere of Influence





***CITY OF SAN RAMON***  
*Charter City*

<u>Location of office</u>	7000 Bollinger Canyon Road San Ramon, CA 94583
<u>Telephone numbers</u>	(925) 973-2500
<u>FAX number</u>	(925) 866-1436
<u>Web page</u>	<a href="http://www.sanramon.ca.gov">www.sanramon.ca.gov</a>
<u>E-mail address</u>	<a href="mailto:CityClerk@sanramon.ca.gov">CityClerk@sanramon.ca.gov</a>

**CITY COUNCIL**

Four Council members are elected by districts in November of even-numbered years for four-year terms. The Mayor is elected in November of even-numbered years for a two-year term.

Meetings: 2<sup>nd</sup> and 4<sup>th</sup> Tuesdays at 7:00 PM, City Council Chambers, 7000 Bollinger Canyon Road

<u>City Council Members</u>	<u>Began serving</u>	<u>Expiration of term</u>
Dave Hudson, Mayor	1997	2024
Mark Armstrong, Vice Mayor, Dist 2	2021	2026
Scott Perkins, Dist 1	2003	2024
Marisol Rubio, Dist 4	2022	2026
Sridhar Verose, Dist 3	2020	2024

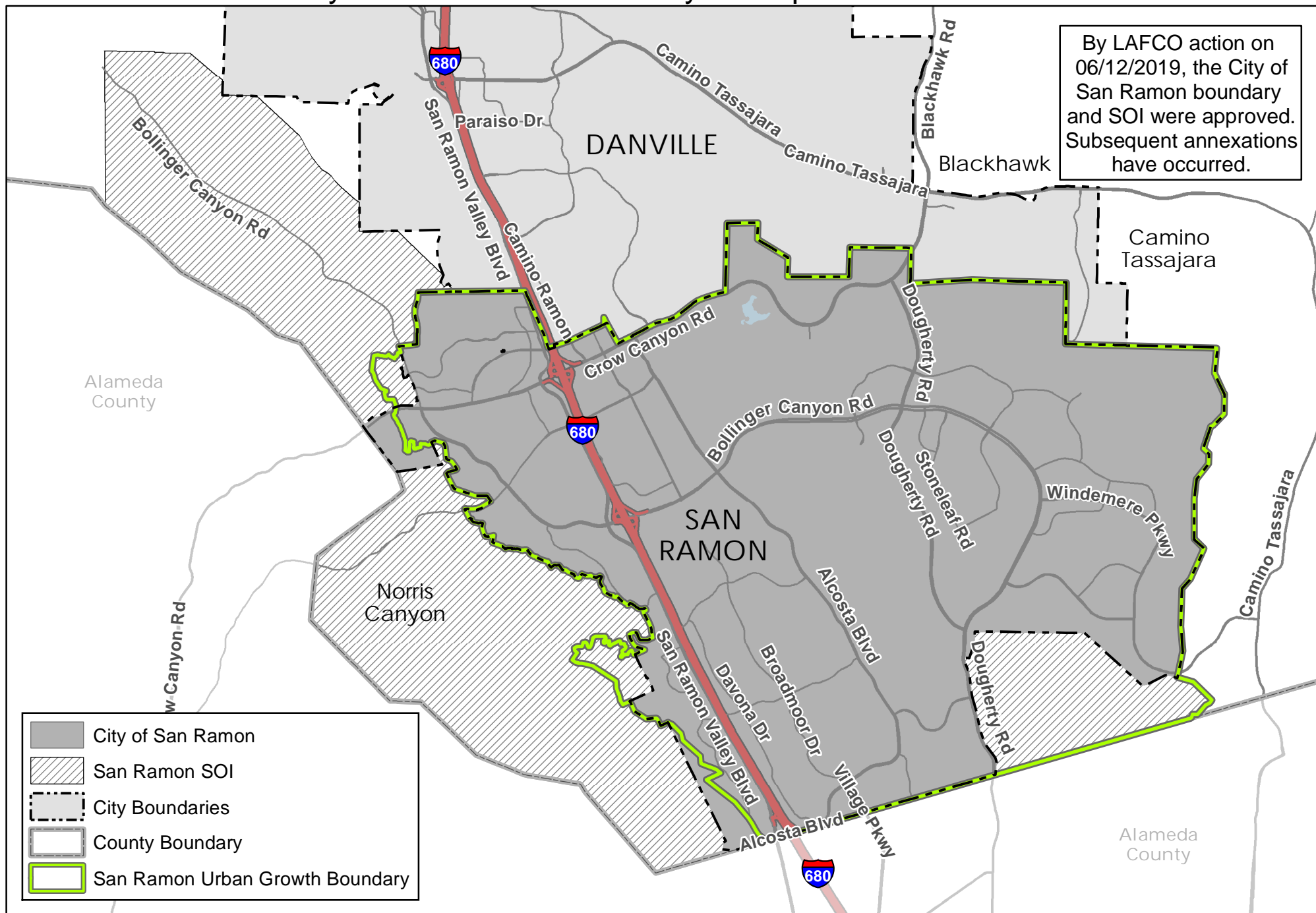
**STAFF**

Steven Spedowski	Interim City Manager
Christina Franco	City Clerk
Martin Lysons	City Attorney
Debbie Chamberlain	Community Development Director
Denton Carlson	Chief of Police
Maria Fierner	Public Works Director

**INFORMATION**

<u>Year Incorporated:</u>	1983
<u>Population:</u>	84,605 (2020 Census)
<u>Registered Voters:</u>	49,112 (January 2023)
<u>Size:</u>	20.10 square miles
<u>Services Provided:</u>	City: Planning, building, transportation, engineering, public services, parks and community services, police, economic development Contractual: Fire and emergency medical services

# City of San Ramon Boundary and Sphere of Influence



***CITY OF WALNUT CREEK***  
***General Law City, Government Codes §36501-36524***

<u>Location of office</u>	1666 North Main Street Walnut Creek, CA 94596
<u>Telephone numbers</u>	(925) 943-5818
<u>FAX number</u>	(925) 943-5897
<u>Web page</u>	<a href="http://www.walnut-creek.org">www.walnut-creek.org</a>
<u>E-mail address</u>	<a href="mailto:CityClerk@walnut-creek.org">CityClerk@walnut-creek.org</a>

**CITY COUNCIL**

Five members elected at large in November of even-numbered years for four-year terms; rotating mayor selected for one-year term

Meetings: 1<sup>st</sup> and 3<sup>rd</sup> Tuesdays at 6:00 PM, City Council Chambers, 1666 North Main Street

<u>City Council Members</u>	<u>Began serving</u>	<u>Expiration of term</u>
Cindy Darling	2020	2024
Matt Francois	2018	2026
Loella Haskew, Mayor Pro Tem	2012	2024
Cindy Silva, Mayor	2006	2024
Kevin Wilk	2016	2024

<u>City Treasurer</u>	<u>Expiration of term</u>
Ronald M. Cassano	2026

**STAFF**

Dan Buckshi	City Manager
Teri Killgore	Assistant City Manager
Suzie Martinez	City Clerk
Steve Mattas	City Attorney
Erika Vandenbrande	Community Development Director
Jamie Knox	Chief of Police
Heather Ballenger	Public Works Director
Kirsten LaCasse	Admin Services Director
Trish Raver	Human Resources Director

**INFORMATION**

<u>Year Incorporated:</u>	1914
<u>Population:</u>	70,127 (2020 Census)
<u>Registered Voters:</u>	48,798 (January 2023)
<u>Size:</u>	Approximately 19.77 square miles
<u>Services Provided:</u>	City: Police, recreation, community center, public works including street maintenance, building inspection, comprehensive planning and land use control, land planning, engineering, street sweeping  Contractual: Fire, library, solid waste disposal, water distribution

# City of Walnut Creek Boundary and SOI

