

Section 12:

Recreation and Park

Districts

This page left intentionally blank

Recreation and Park District

AMBROSE RECREATION AND PARK DISTRICT

(Recreation and Park District Law, Public Resources Code §5780 et seq.)

<u>Location of office and mailing address</u>	3105 Willow Pass Road Bay Point CA 94565
<u>Telephone numbers</u>	(925) 458-1601
<u>FAX number</u>	(925) 458-2736
<u>Web page</u>	www.ambroserec.org
<u>E-mail address</u>	dlong@ambroserec.org

BOARD OF DIRECTORS

Five members elected at large for four-year terms

Meetings: 2nd Thursday of each month at 6:30 p.m.

<u>District Board Members</u>	<u>Began serving</u>	<u>Expiration of term</u>
Mae Cendaña-Torlakson, Vice Chair	2006	2026
Lupe Lopez-Garcia	2018	2026
Eva Garcia	2004	2024
Trina Hudson, Chair	2014	2026
Eduardo Torres	2020	2024

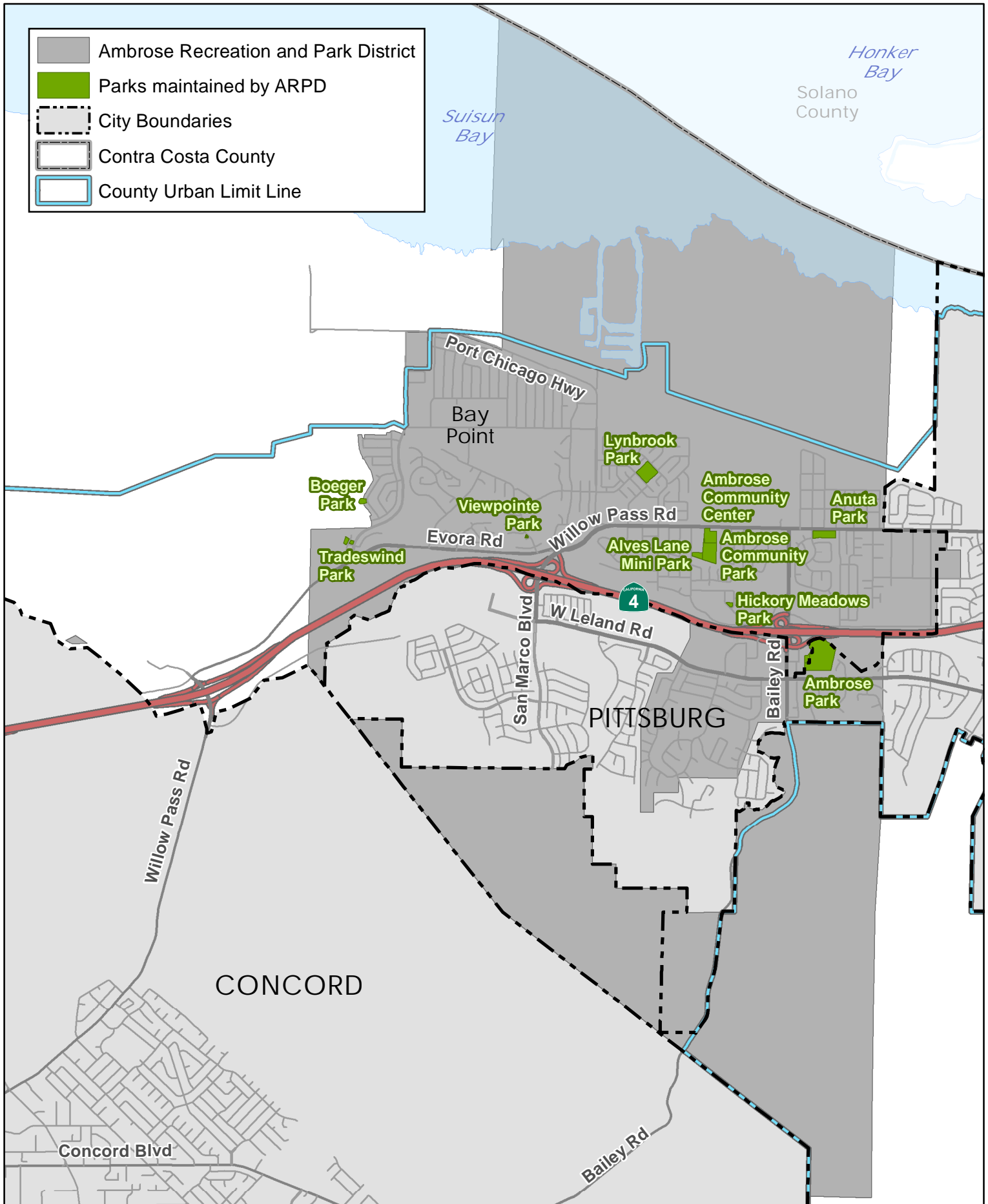
STAFF

Doug Long	General Manager
Jessica Villa	Senior Accountant
Marlene Iniguez	Admin Assistant
Curtis Kidder	Legal Counsel

INFORMATION

<u>Year Formed:</u>	1946
<u>Area Served:</u>	Bay Point and cities of Pittsburg and Antioch
<u>Population Served:</u>	28,423 per CCC Dept. of Conservation & Development
<u>Registered Voters:</u>	12,292 as of January 2023
<u>Size:</u>	9.77± square miles
<u>Services provided:</u>	Nine parks, sports fields, aquatics complex, community center, various classes and programs

Ambrose Recreation and Park District and Coterminus SOI



Regional Park and Open Space District
EAST BAY REGIONAL PARK DISTRICT
(Public Resources Code §5500 et seq.)

<u>Location of office</u>	2950 Peralta Oaks Court Oakland, CA
<u>Mailing address</u>	P.O. Box 5381 Oakland, CA 94605-0381
<u>Telephone numbers</u>	1-888-327-2757
<u>Web page</u>	www.ebparks.org
<u>E-mail address</u>	ybarial@ebparks.org

BOARD OF DIRECTORS

Seven Board Members are elected from wards for four-year terms

Meetings: 1st and 3rd Tuesdays of the month

<u>District Directors</u>	<u>Year Elected</u>	<u>Expiration of term</u>
Colin Coffey, Ward 7	2017	2026
Elizabeth Echols, Ward 1, Vice Pres	2020	2024
John Mercurio, Ward 6, Treasurer	2020	2026
Ellen Corbett, Ward 4	2016	2024
Dee Rosario, Ward 2, Secretary	2016	2024
Dennis Waespi, Ward 3, Pres	2014	2026
Olivia Sanwong, Ward 5	2022	2026

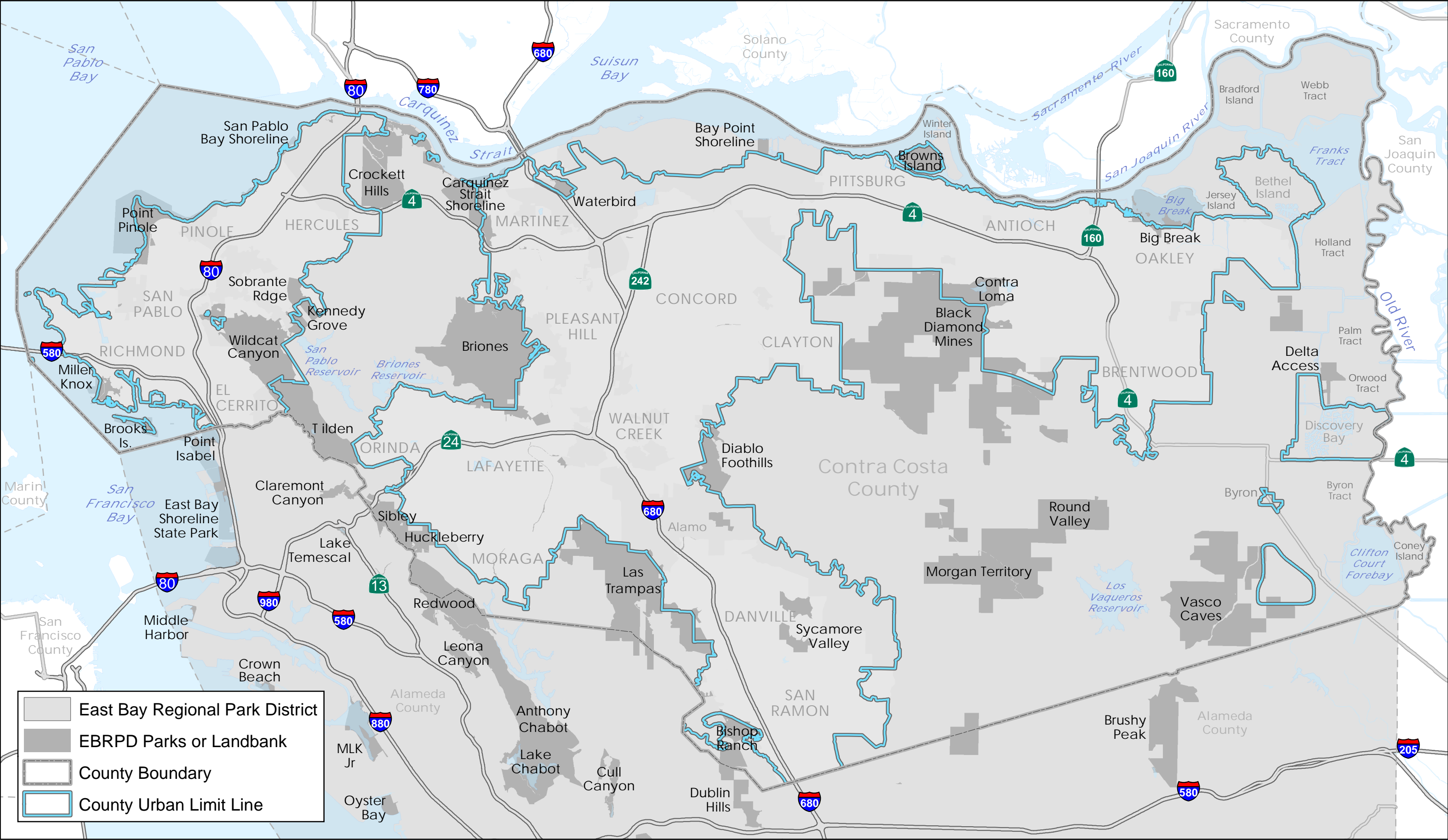
STAFF

Sandra B. Landreth	General Manager
Dr. Ana Alvarez	Deputy General Manager
Jim O'Connor	Deputy General Manager
Lynne Bourgault	General Counsel
Yolande Barial Knight	Clerk of the Board

INFORMATION

<u>Year Formed:</u>	1934
<u>Area Served:</u>	All of Alameda and Contra Costa counties
<u>Population Served:</u>	2,815,000 (total); 1,165,927 in Contra Costa County
<u>Registered Voters:</u>	700,265 (Contra Costa County) as of March 2023
<u>Amenities:</u>	73 parks; over 1,250 miles of trails for hiking, biking, horseback riding and nature study' and 55 miles of shoreline.
<u>Services provided:</u>	Operate and maintain regional parks, trails, and parkland; preserve wildlife habitat and cultural/historic resources; provide recreational & educational activities and public safety.

East Bay Regional Park District



- East Bay Regional Park District
- EBRPD Parks or Landbank
- County Boundary
- County Urban Limit Line

Map created 01/11/2021
by Contra Costa County Department of
Conservation and Development, GIS Group
30 Muir Road, Martinez, CA 94553
37:59:41.791N 122:07:03.756W

This map or dataset was created by the Contra Costa County Department of Conservation and Development with data from the Contra Costa County GIS Program. Some base data, primarily City Limits, is derived from the CA State Board of Equalization's tax rate areas. While obligated to use this data the County assumes no responsibility for its accuracy. This map contains copyrighted information and may not be altered. It may be reproduced in its current state if the source is cited. Users of this map agree to read and accept the County of Contra Costa disclaimer of liability for geographic information.



Recreation and Park District

GREEN VALLEY RECREATION AND PARK DISTRICT

(Recreation and Park District Law, Public Resources Code §5780 et seq.)

<u>Location of office</u>	1500 Green Valley Road, Danville
<u>Mailing address</u>	PO Box 112
	Diablo CA 94528
<u>Telephone numbers</u>	(925) 822-6690
<u>Web page</u>	www.thegreenvalleypool.com
<u>E-mail address</u>	greenvalleypool@hotmail.com

BOARD OF DIRECTORS

Five-member board elected at large for four year terms

Meetings: Generally 2nd Tuesday of each month in the evening

<u>District Board Members</u>	<u>Began serving</u>	<u>Expiration of term</u>
Adam Glimme, President	2016	2024
Gina Glimme, Secretary	2016	2024
Ryan Langdon	2016	2026
Katy Chanana	2023	2026
Mikael Roemer	2023	2026

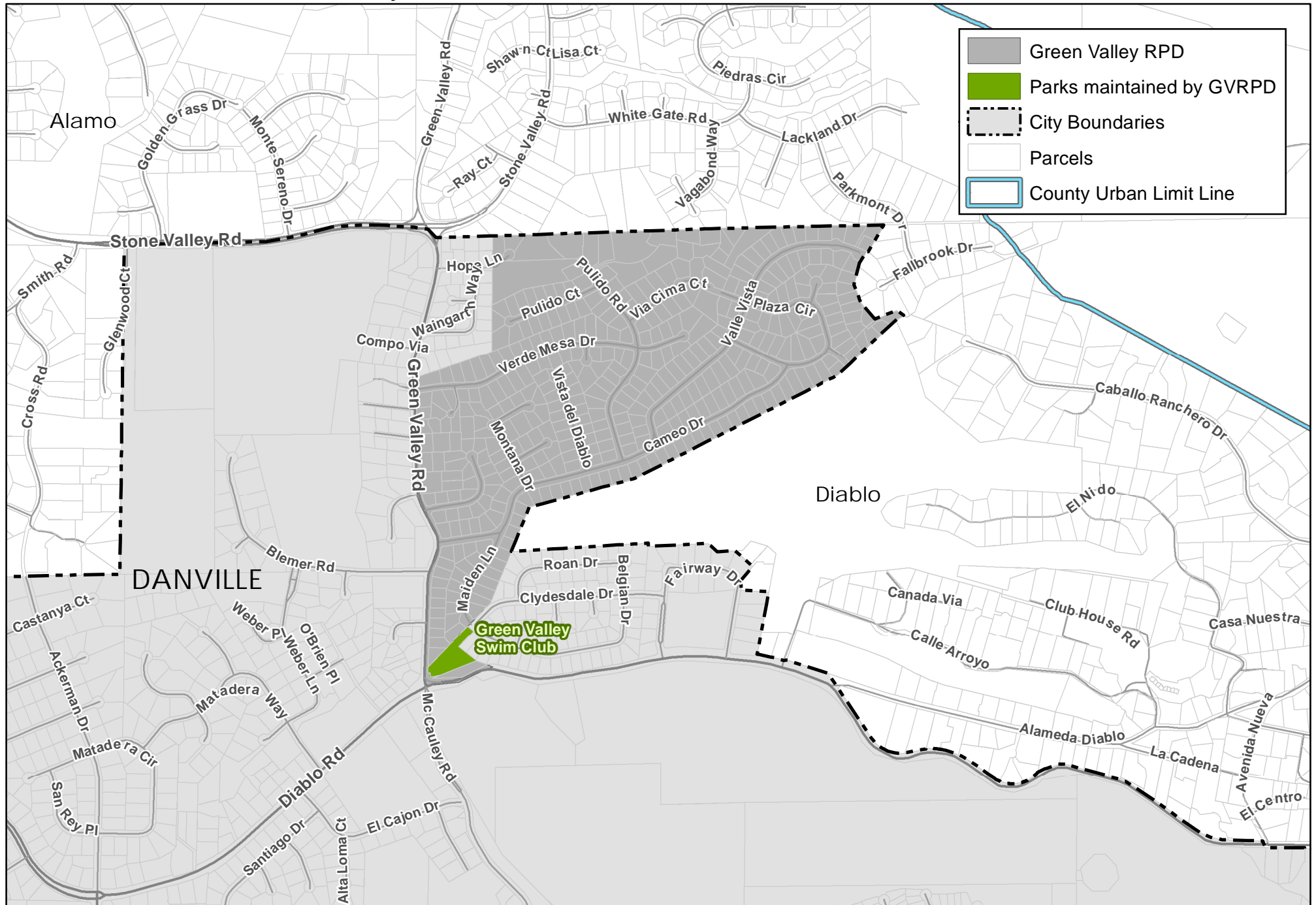
STAFF

Gina Glimme	District Secretary Clerk of the Board Legal Counsel
-------------	---

INFORMATION

<u>Year Formed:</u>	1949
<u>Area Served:</u>	Danville/Alamo and other areas of Contra Costa County
<u>Population Served:</u>	1,128 per CCC Dept. of Conservation & Development
<u>Registered Voters:</u>	857 as of January 2023
<u>Size:</u>	0.24± square miles
<u>Services provided:</u>	The District owns and operates a swimming pool for Danville's Cameo Acres Neighborhood and surrounding areas of Danville and Alamo. Activities include summer camp, swimming, pickle ball, barbeques, and movie nights

Green Valley Recreation and Park District and Coterminus SOI



Map created 01/11/2021
by Contra Costa County Department of
Conservation and Development, GIS Group
30 Muir Road, Martinez, CA 94553
37:59:41.791N 122:07:03.756W

This map or dataset was created by the Contra Costa County Department of Conservation and Development with data from the Contra Costa County GIS Program. Some base data, primarily City Limits, is derived from the CA State Board of Equalization's tax rate areas. While obligated to use this data the County assumes no responsibility for its accuracy. This map contains copyrighted information and may not be altered. It may be reproduced in its current state if the source is cited. Users of this map agree to read and accept the County of Contra Costa disclaimer of liability for geographic information.

Feet

0 1,000 2,000 4,000



Recreation and Park District

PLEASANT HILL RECREATION AND PARK DISTRICT

(Recreation and Park District Law, Public Resources Code §5780 et seq.)

<u>Location of office and mailing address</u>	147 Gregory Lane Pleasant Hill, CA 94523
<u>Telephone numbers</u>	(925) 682-0896
<u>FAX number</u>	(925) 682-1633
<u>Web page</u>	www.pleasanthillrec.com
<u>E-mail address</u>	mlacy@pleasanthillrec.com

BOARD OF DIRECTORS

Five members elected at large for four-year terms

Meetings: 2nd & 4th Thursdays of each month at 7:00 PM except for November and December
when meetings are the 1st & 3rd Thursdays

<u>District Board Members</u>	<u>Began serving</u>	<u>Expiration of term</u>
Sandra Bonato, Chair	2009	2026
Bobby Glover	2010	2026
Quy Tran	2020	2024
Sandy Vinson	2020	2024
Derek Wurst	2022	2026

STAFF

Michelle Lacy	General Manager
Michelle Lacy	Clerk of the Board
Susie Kubota	Executive Secretary
Osa Wolff	Legal Counsel

INFORMATION

<u>Year Formed:</u>	1951
<u>Area Served:</u>	City of Pleasant Hill, unincorporated areas of Lafayette and Walnut Creek
<u>Population Served:</u>	41,174 per CCC Dept. of Conservation & Development
<u>Registered Voters:</u>	27,286 as of January 2023
<u>Size:</u>	8.78± square miles
<u>Services provided:</u>	Parks and recreation facilities, open space, recreation programs and activities

Pleasant Hill Recreation & Park District and Sphere of Influence

