

# Section 6:

# Healthcare Districts

**This page left intentionally blank**

*Healthcare District*

**CONCORD/PLEASANT HILL HEALTHCARE DISTRICT**

*(California Health and Safety Code Div 23)*

<u>Location of office and mailing address</u>	1950 Parkside Drive Concord, CA 94519-2578
<u>Telephone numbers</u>	(925) 671-3495
<u>FAX number</u>	(925) 671-3375
<u>Web page</u>	<a href="http://www.cityofconcord.org/467/Concord-Pleasant-Hill-Health-Care-District">http://www.cityofconcord.org/467/Concord-Pleasant-Hill-Health-Care-District</a>
<u>E-mail address</u>	<a href="mailto:Brenda.Kain@cityofconcord.org">Brenda.Kain@cityofconcord.org</a>

**BOARD OF DIRECTORS**

The Concord City Council is the governing board

Meetings: As business needs are identified and scheduled on a posted Concord City Council meeting agenda.

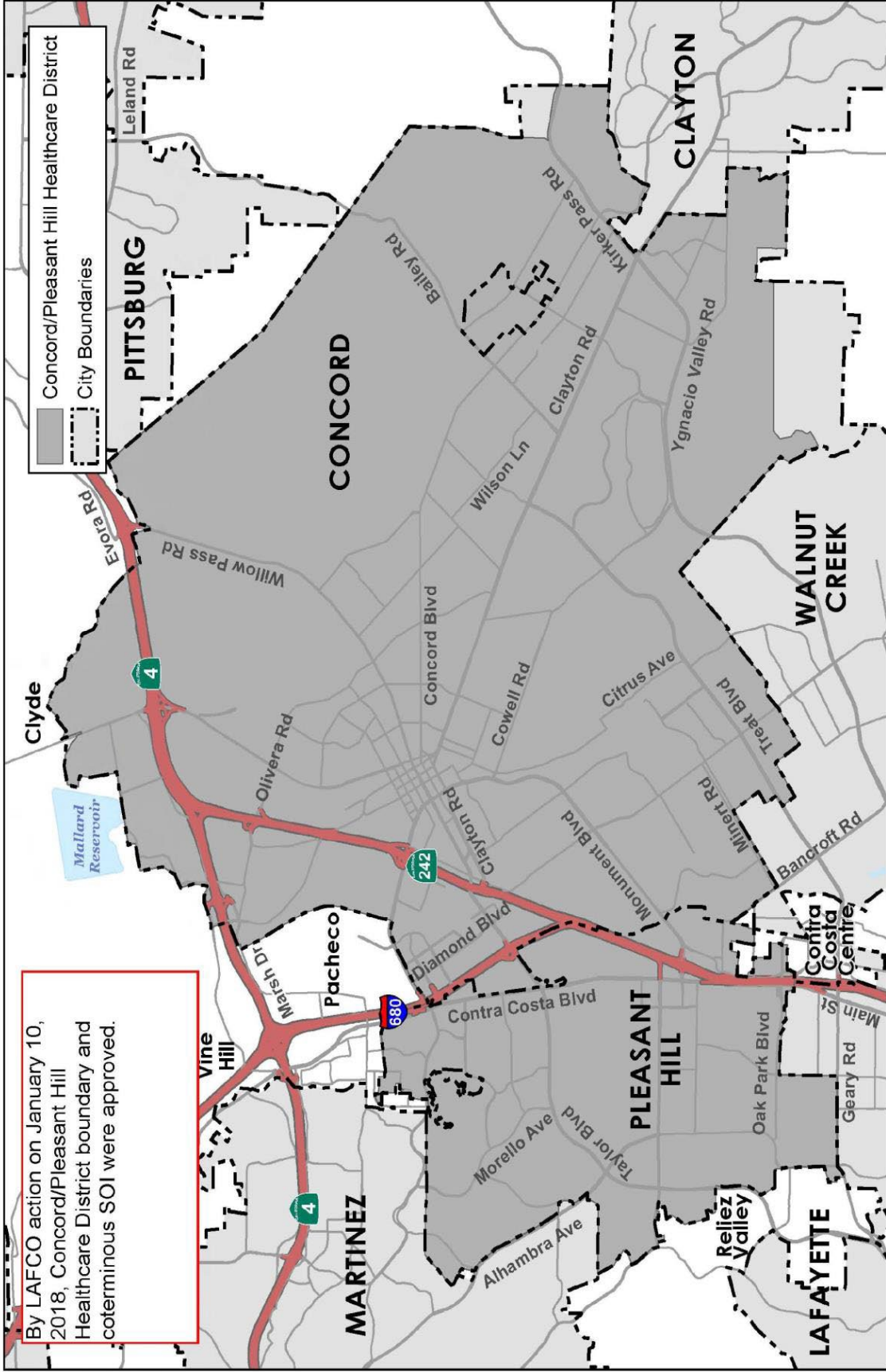
**STAFF**

Brenda Kain	Administrator
-------------	---------------

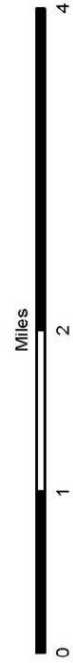
**INFORMATION**

<u>Year Formed:</u>	November 27, 1948 (in 2012, became a subsidiary district of the City of Concord)
<u>Area Served:</u>	Concord and Pleasant Hill
<u>Population Served:</u>	159,907 per CCC Dept. of Conservation & Development
<u>Registered Voters:</u>	93,732 as of January 2023
<u>Size:</u>	37.02 square miles
<u>Services provided:</u>	Healthcare services (Concord and Pleasant Hill): The Concord/Pleasant Hill Health Care District (CPHHCD) Grant Committee makes annual funding recommendations for the ongoing allocation of property tax revenues directed at meeting the health care needs of the community. Five Concord members join two from Pleasant Hill to hear applicant presentations, review applications and make funding recommendation to the Concord City Council sitting as the CPHHCD Board. The grants to local nonprofits fund programs that address health issues and promote a healthy lifestyle.

# Concord/Pleasant Hill Healthcare District and SOI



By LAFCO action on January 10, 2018, Concord/Pleasant Hill Healthcare District boundary and coterminous SOI were approved.



This map or abstract was created by the Contra Costa County Department of Conservation and Development with data from the Contra Costa County GIS Program. Some base data, primarily City Limits, is derived from the CA State Board of Equalization's GIS data. The original source of the data is the City of Concord. It may be reproduced in its current state if the source is cited. Users of this map agree to read and accept the County of Contra Costa disclaimer of liability for geographic information.

Map created 07/25/2017  
 by Contra Costa County Department of Conservation and Development, GIS Group  
 37.58-41.781N 122.07.03.7580W

*Healthcare District*

**WEST CONTRA COSTA HEALTHCARE DISTRICT**

*(California Health and Safety Code §32000)*

<u>Location of office and mailing address:</u>	50 Douglas Dr, Suite 463 Martinez, CA 94553
<u>Telephone numbers</u>	(925) 957-5551
<u>FAX number</u>	(925) 957-5549
<u>Web page</u>	<a href="http://www.wcchd.ca.gov">www.wcchd.ca.gov</a>
<u>Email address</u>	<a href="mailto:wcchd@cchealth.org">wcchd@cchealth.org</a>

**BOARD OF DIRECTORS**

The Board of Supervisors is the governing board

Meetings: (See Contra Costa County Board of Supervisors annual schedule for specific dates)

**STAFF**

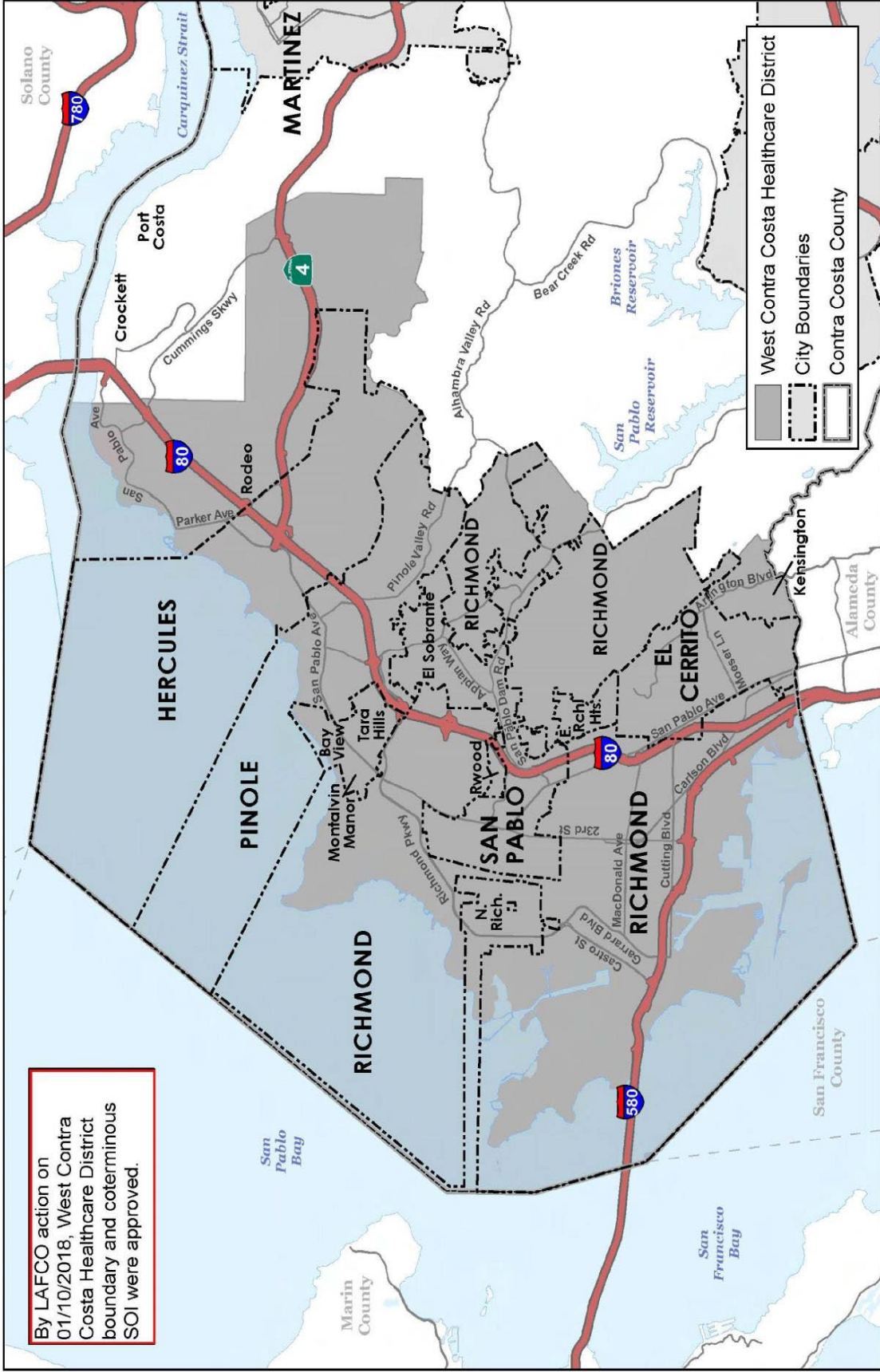
Monica Nino	Chief Executive Officer
Patrick Godley	Chief Operating Officer/Chief Financial Officer
Clerk of the Board of Supervisors	Clerk of the Board
Thomas L. Geiger, County Counsel	Legal Counsel

**INFORMATION**

<u>Year Formed:</u>	1948
<u>Area Served:</u>	West Contra Costa County, including cities of Richmond, San Pablo, Pinole, Hercules and El Cerrito; and unincorporated communities throughout West Contra Costa County.
<u>Population Served:</u>	260,000 per CCC Dept. of Conservation & Development
<u>Registered Voters:</u>	146,626 as of January 2023
<u>Size:</u>	112.33 square miles
<u>Services provided:</u>	Community Healthcare Outreach
<u>Note:</u>	Effective January 1, 2019, the Contra Costa County Board of Supervisors assumed governance of WCCHD pursuant to Senate Bill 522

# West Contra Costa Healthcare District and Coterminous SOI

By LAFCO action on 01/10/2018, West Contra Costa Healthcare District boundary and coterminous SOI were approved.



This map or dataset was created by the Contra Costa County Department of Conservation and Development with data from the Contra Costa County GIS Program. Some data may be subject to change without notice. While obligated to use this data the County assumes no responsibility for its accuracy. This map contains copyrighted information and may not be altered. It may be used for informational purposes only. The County of Contra Costa disclaims all liability for geographic information.

Map created 07/25/2017  
 by Contra Costa County Department of  
 Conservation and Development, GIS Group  
 30 Main Road, Martinez, CA 94553  
 37.58-41.791N 122.07-03.758W