

# **Section 5:**

# **Fire Protections Districts**

# **(FPD's)**

**This page left intentionally blank**

*Fire Protection District*

**CONTRA COSTA COUNTY FIRE PROTECTION DISTRICT**

*(Fire Protection District Law of 1987, Health and Safety Code §13800 et seq.)*

<u>Location of office and mailing address</u>	4005 Port Chicago Hwy Ste 250 Concord, CA 94520-1180
<u>Telephone numbers</u>	(925) 941-3300
<u>FAX number</u>	(925) 941-3319
<u>Web page</u>	<a href="http://www.cccfpd.org">www.cccfpd.org</a>
<u>E-mail address</u>	<a href="mailto:info@cccfpd.org">info@cccfpd.org</a>

**BOARD OF DIRECTORS**

The Board of Supervisors function as the Fire District's Board of Directors

Meetings: One pre-selected Tuesday each month, beginning at 1:30 P.M.  
(See Contra Costa County Board of Supervisors annual schedule for specific dates)

**STAFF**

Lewis T. Broschard III  
Clerk of the Board of Supervisors  
Thomas Geiger, County Counsel

Fire Chief  
Clerk of the Board  
Legal Counsel

**INFORMATION**

<u>Year of Formation:</u>	1964
<u>Area Served:</u>	Cities of Antioch, Brentwood, Clayton, Concord, Lafayette, Martinez, Oakley, Pinole*, Pleasant Hill, Pittsburg, San Pablo, and Walnut Creek. Unincorporated communities of Alhambra Valley, Bay Point, Bethel Island, Byron, Clyde, Discovery Bay, El Sobrante, Knightsen, Marsh Creek/Morgan Territory area, and Pacheco.

\* The City of Pinole is served under a contract for services with CCCFPD beginning March 1, 2023

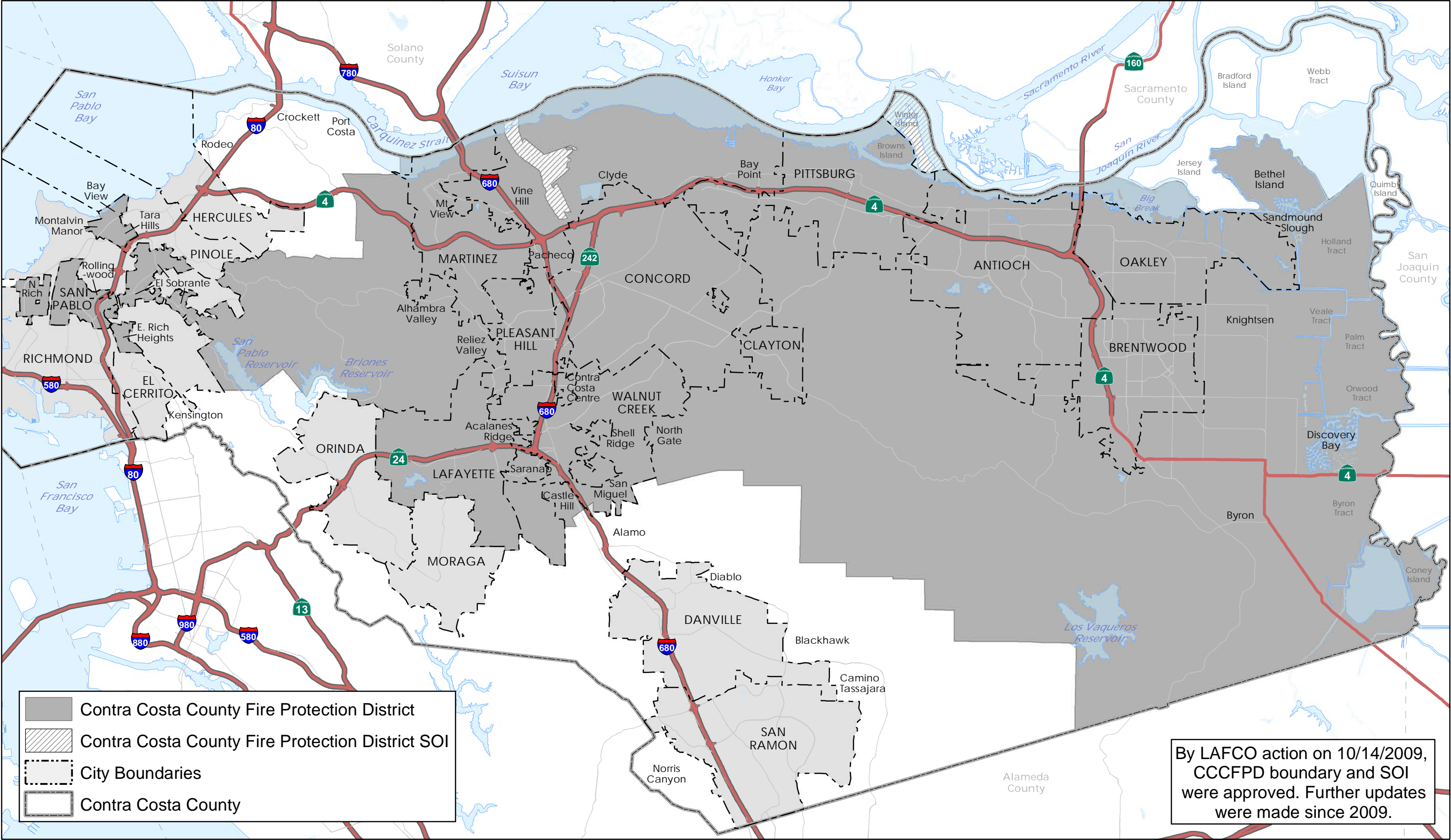
<u>Population Served:</u>	762,146 per CCC Dept. of Conservation & Development (plus the City of Pinole)
---------------------------	----------------------------------------------------------------------------------

<u>Registered Voters:</u>	450,863 as of January 2023
---------------------------	----------------------------

<u>Size:</u>	Approximately 495 square miles
--------------	--------------------------------

<u>Services provided:</u>	Fire suppression, paramedic-based emergency medical services, technical rescue, hazardous materials emergency response, fire prevention/code enforcement, regional communications center, and 911 ambulance transport.
---------------------------	------------------------------------------------------------------------------------------------------------------------------------------------------------------------------------------------------------------------

# Contra Costa County Fire Protection District and SOI



***Fire Protection District***

***CROCKETT-CARQUINEZ FIRE PROTECTION DISTRICT***

*(Fire Protection District Law of 1987, Health and Safety Code §13800 et seq.)*

<u>Location of office and mailing address</u>	746 Loring Avenue Crockett, CA 94525-1236
<u>Telephone numbers</u>	(510) 787-2717 (510) 787-1600
<u>FAX number</u>	(510) 787-2723
<u>E-mail address</u>	<a href="mailto:Strotter@crockett-fire.org">Strotter@crockett-fire.org</a>

**BOARD OF DIRECTORS**

The Board of Supervisors is the governing board

Meetings: Third Thursday of the month beginning at 7:00 PM, 746 Loring Avenue, Crockett, CA

**DISTRICT ADVISORY COMMISSIONERS**

Commission Meetings: Third Thursday at 7:00 PM

<u>District Commissioners</u>	<u>Expiration of term</u>
John Howard Adams	12/31/2023
Bud Burlison	12/31/2023
Michael Thomas	12/31/2023
Mary Wais	12/31/2024
Miriam Castro	12/31/2024

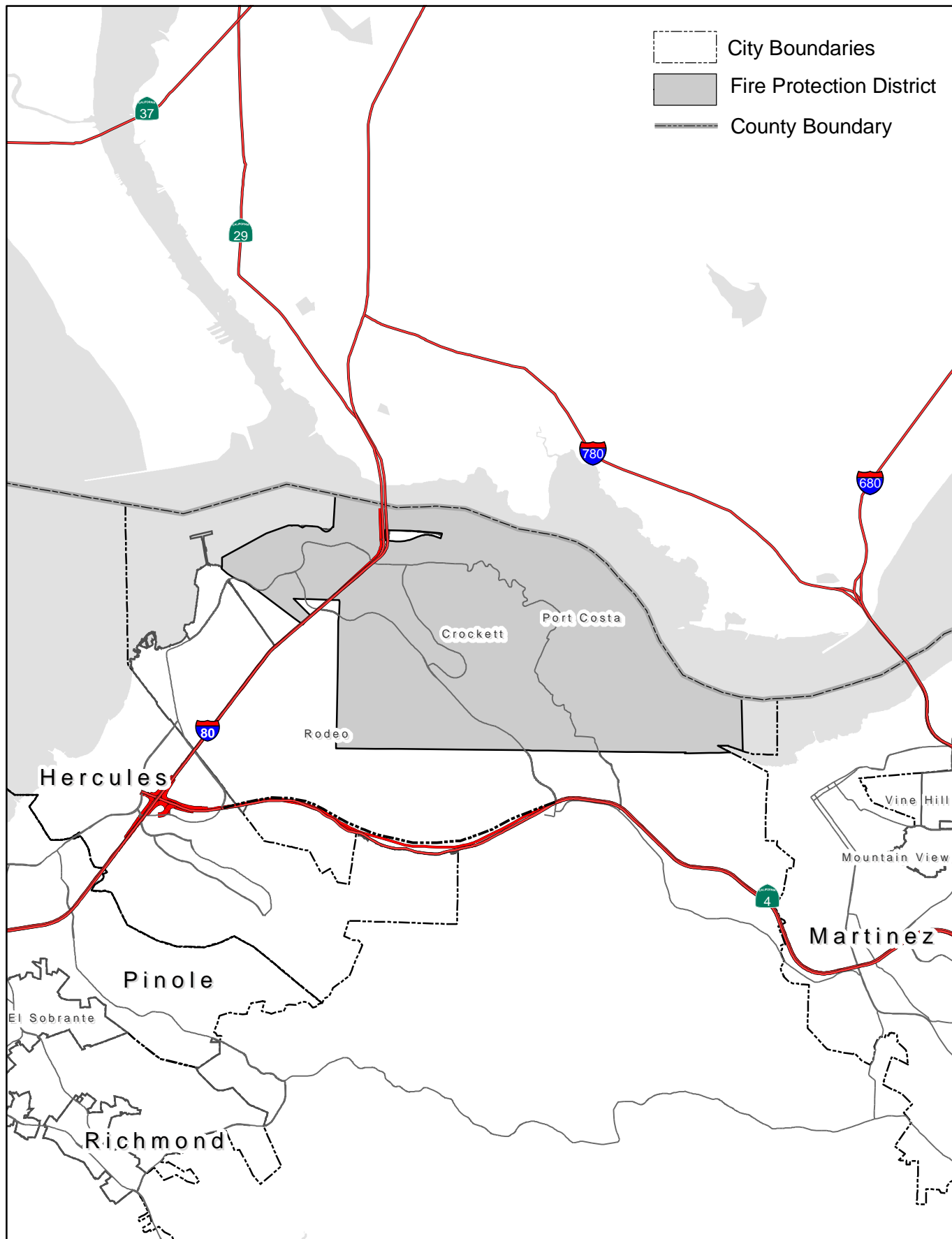
**STAFF**

Dean Colombo	Fire Chief
Clerk of the Board of Supervisors	Clerk of the Board
Steve Trotter	Public Information Officer
Contra Costa County, County Counsel	Legal Counsel

**INFORMATION**

<u>Year Formed:</u>	1967 (Original district 1891)
<u>Area Served:</u>	Port Costa, Crockett, Rodeo, Tormey and other adjacent unincorporated County areas
<u>Population Served:</u>	3,502 per CCC Department of Conservation & Development
<u>Size:</u>	10.9± square miles
<u>Registered voters:</u>	2,545 as of January 2023
<u>Services provided:</u>	Fire prevention and suppression, emergency medical including rescue (unincorporated County on south shore of Carquinez Straits from ConocoPhillips fence line east to beyond Ozol fuel terminal; includes towns of Crockett, Port Costa, and Tormey)

# Crockett-Carquinez Fire Protection District



***Fire Protection District***

***KENSINGTON FIRE PROTECTION DISTRICT***

*(Fire Protection District Law of 1987, Health and Safety Code §13800 et seq.)*

<u>Location of office and mailing address</u>	217 Arlington Avenue Kensington CA 94707
<u>Telephone numbers</u>	(510) 527-8395
<u>FAX number</u>	(510) 527-8396
<u>Web page</u>	<a href="http://www.kensingtonfire.org">www.kensingtonfire.org</a>
<u>E-mail address</u>	<a href="mailto:fire@kensingtonfire.com">fire@kensingtonfire.com</a>

**BOARD OF DIRECTORS**

Five members elected at large for four-year terms

Meetings: 2<sup>nd</sup> Wednesday of each month at 7:00 PM

<u>District Board Members</u>	<u>Began serving</u>	<u>Expiration of term</u>
Don Dommer	2015	2024
Daniel Levine, Vice President	2022	2026
Laurence Nagel	2012	2024
Jim Watt	2022	2026
Julie Stein, President	2018	2026

**STAFF**

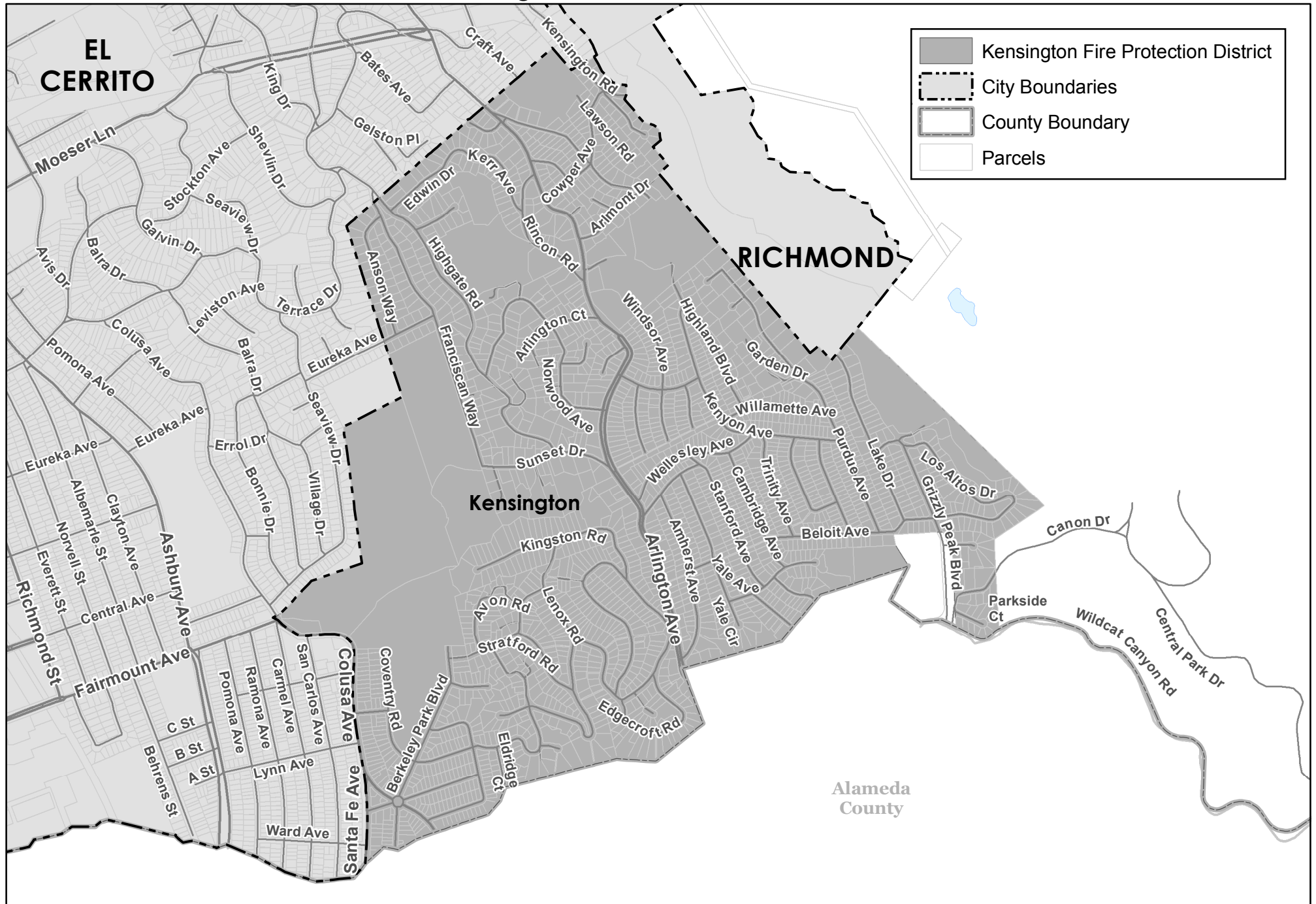
Eris Saylor (contract with El Cerrito)	Fire Chief
Mary A. Morris-Mayorga	Interim General Manager
Johnny Valenzuela	Emergency Preparedness

**INFORMATION**

<u>Year District Formed:</u>	1937
<u>Area Served:</u>	Unincorporated Kensington.
<u>Population Served:</u>	5,428 per CCC Dept. of Conservation & Development
<u>Registered Voters:</u>	4,295 as of January 2023
<u>Size:</u>	0.96 square miles
<u>Services provided:</u>	Fire prevention and suppression; emergency medical services



# Kensington Fire Protection District





***Fire Protection District***

***MORAGA-ORINDA FIRE DISTRICT***

*(Fire Protection District Law of 1987, Health and Safety Code §13800 et seq.)*

<u>Location of office and mailing address</u>	1280 Moraga Way Moraga, CA 94556
<u>Telephone numbers</u>	(925) 258-4599
<u>FAX number</u>	(925) 376-1699
<u>Web page</u>	<a href="http://www.mofd.org">www.mofd.org</a>
<u>E-mail address</u>	<a href="mailto:mholbrook@mofd.org">mholbrook@mofd.org</a>

**BOARD OF DIRECTORS**

Five members elected by district to four-year terms

Meetings: 3<sup>rd</sup> Wednesday of each month; 7:00 PM  
Sarge Littlehale Community Room 22 Orinda Way, Orinda  
Hacienda Mosaic Room 2100 Donald Drive, Moraga

<u>District Board Members</u>	<u>Began serving</u>	<u>Expiration of term</u>
John Jex, President, District 2	2016	11/2024
Mike Roemer, Vice Pres, District 4	2022	11/2026
Greg Hasler, Secretary, District 1	2022	11/2026
Craig Jorgens, Treasurer, District 5	2016	11/2024
Steven Danziger, District 3	2018	11/2026

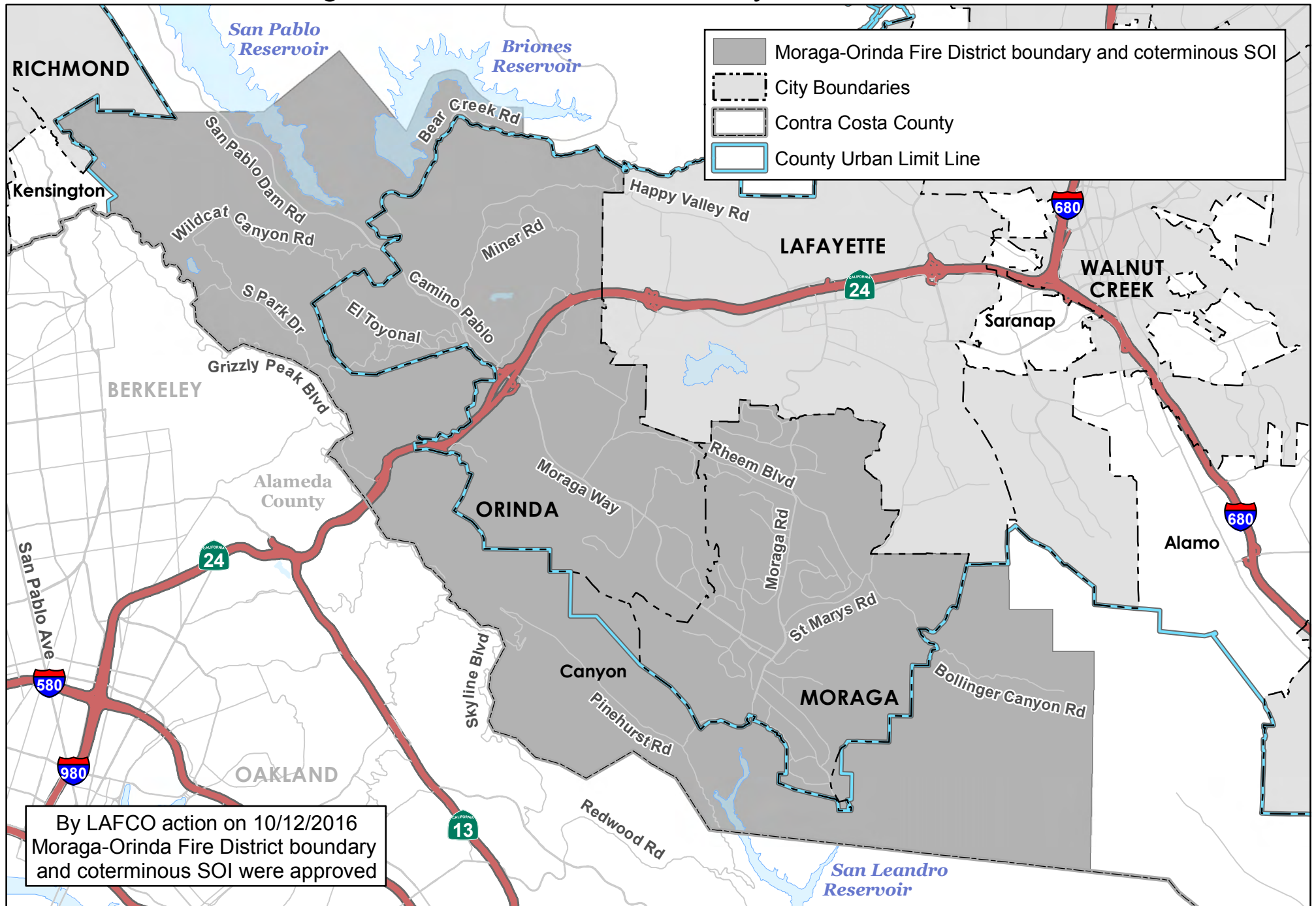
**STAFF**

Dave Winnacker	Fire Chief
Marcia Holbrook	District Secretary/Clerk
Jonathan Holtzman	Legal Counsel

**INFORMATION**

<u>Year Formed:</u>	1997
<u>Area Served:</u>	City of Orinda, Town of Moraga, St. Mary's College, and Canyon
<u>Population Served:</u>	36,890 per Department of Conservation & Development
<u>Registered Voters:</u>	26,816 as of January 2023
<u>Size:</u>	46.65 square miles
<u>Services provided:</u>	Fire protection; Advanced Life Support First Responder and Transport EMS; Fire Responder HazMat Services; Fire Investigation Cause and Origin Determination; Public Education (Orinda, Moraga, Canyon)

# Moraga-Orinda Fire District boundary and coterminous SOI



*Fire Protection District*

***RODEO-HERCULES FIRE PROTECTION DISTRICT***

*(Fire Protection District Law of 1987, Health and Safety Division 12 Part 2.7)*

<u>Location of office and mailing address</u>	1680 Refugio Valley Road Hercules CA 94547
<u>Telephone numbers</u>	(510) 799-4561
<u>FAX number</u>	(510) 799-0395
<u>Web page</u>	<a href="http://www.rhfd.org">www.rhfd.org</a>
<u>E-mail address</u>	<a href="mailto:tomas@rhfd.org">tomas@rhfd.org</a>

**BOARD OF DIRECTORS**

Five members elected at large for four-year terms

Meetings: 2nd Wednesday of each month  
111 Civic Dr., Hercules, CA 94547 (even months)  
470 Parker Ave., Rodeo, CA 94572 (odd months)

<u>District Board Members</u>	<u>Began serving</u>	<u>Expiration of term</u>
Marie Bowman	2021	12/2026
Charles Davidson	2020	12/2024
Delano Doss	2022	12/2026
Steve Hill, Vice Chair	2018	12/2026
Vacant		

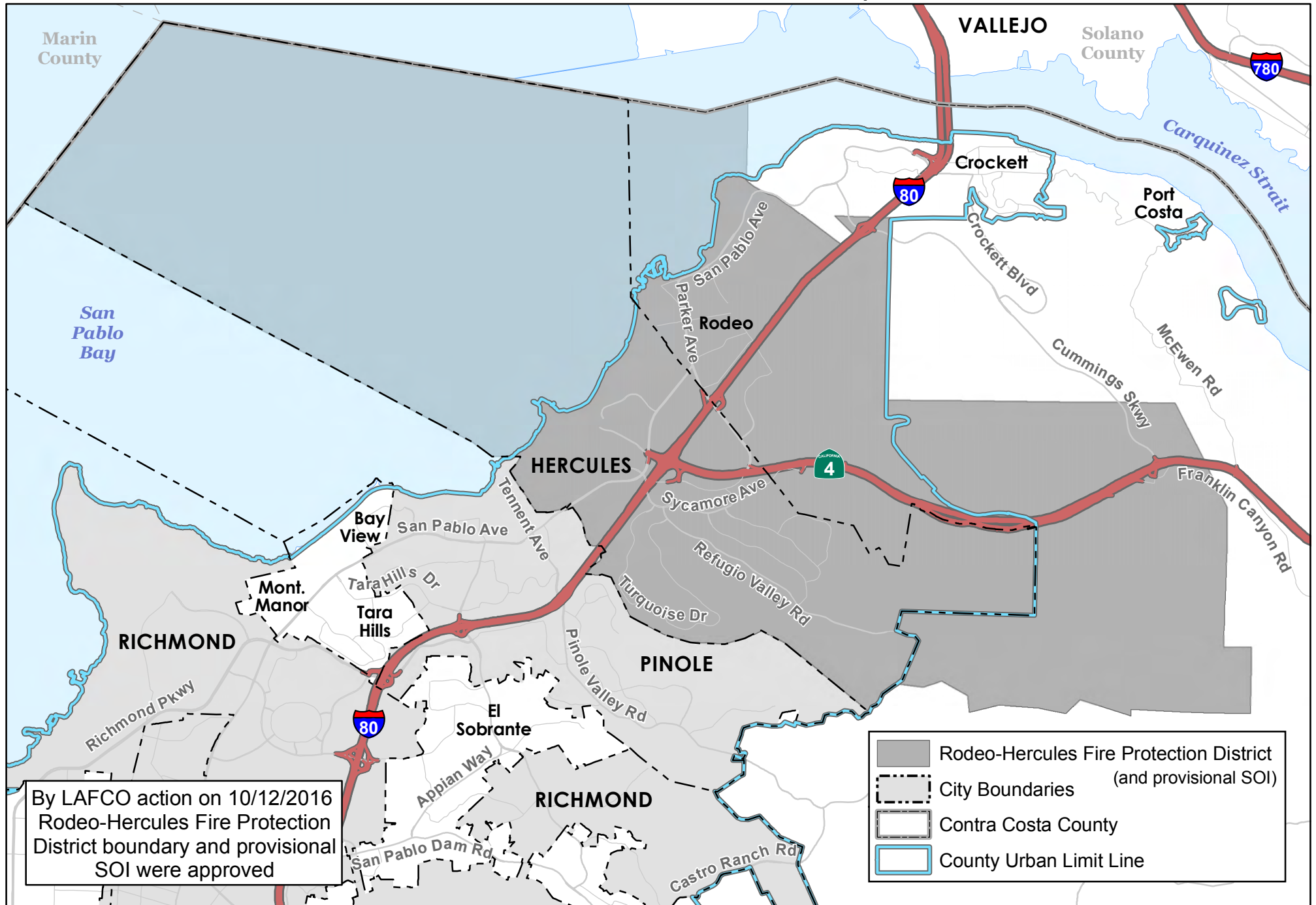
**STAFF**

Darren Johnson	Interim Fire Chief
Kimberly Corcoran	Administrative Services Officer
Tammy Tomas	Administrative Assistant
Meyers/Nave	Legal Counsel

**INFORMATION**

<u>Year Formed:</u>	1927
<u>Area Served:</u>	City of Hercules and Town of Rodeo
<u>Population Served:</u>	35,000 per CCC Dept. of Conservation & Development
<u>Registered Voters:</u>	22,566 as of January 2023
<u>Size:</u>	Approximately 31.71 square miles
<u>Services provided:</u>	Fire prevention and suppression; emergency medical services

# Rodeo-Hercules Fire Protection District and provisional SOI



## *Fire Protection District*

### ***SAN RAMON VALLEY FIRE PROTECTION DISTRICT*** *(Fire Protection District Law of 1987, Health and Safety Code §2200 et seq.)*

<u>Location of office and mailing address</u>	1500 Bollinger Canyon Road San Ramon, CA 94583
<u>Telephone numbers</u>	(925) 838-6600
<u>FAX number</u>	(925) 838-6629
<u>Web page</u>	<a href="http://www.firedepartment.org">www.firedepartment.org</a>
<u>E-mail address</u>	<a href="mailto:sbrendlen@srvfire.ca.gov">sbrendlen@srvfire.ca.gov</a>

### **BOARD OF DIRECTORS**

Five members elected at large for four-year terms

Meetings: 4<sup>th</sup> Wednesday of each month at 1:00 PM, unless noticed differently

<u>District Board Members</u>	<u>Began serving</u>	<u>Expiration of term</u>
Ryan Crean	2018	11/2026
H. Jay Kerr, Vice President	2012	11/2024
Donald R. Parker	2014	11/2026
Matthew J. Stamey	2009	11/2024
Michelle Lee, President	2020	11/2024

### **STAFF**

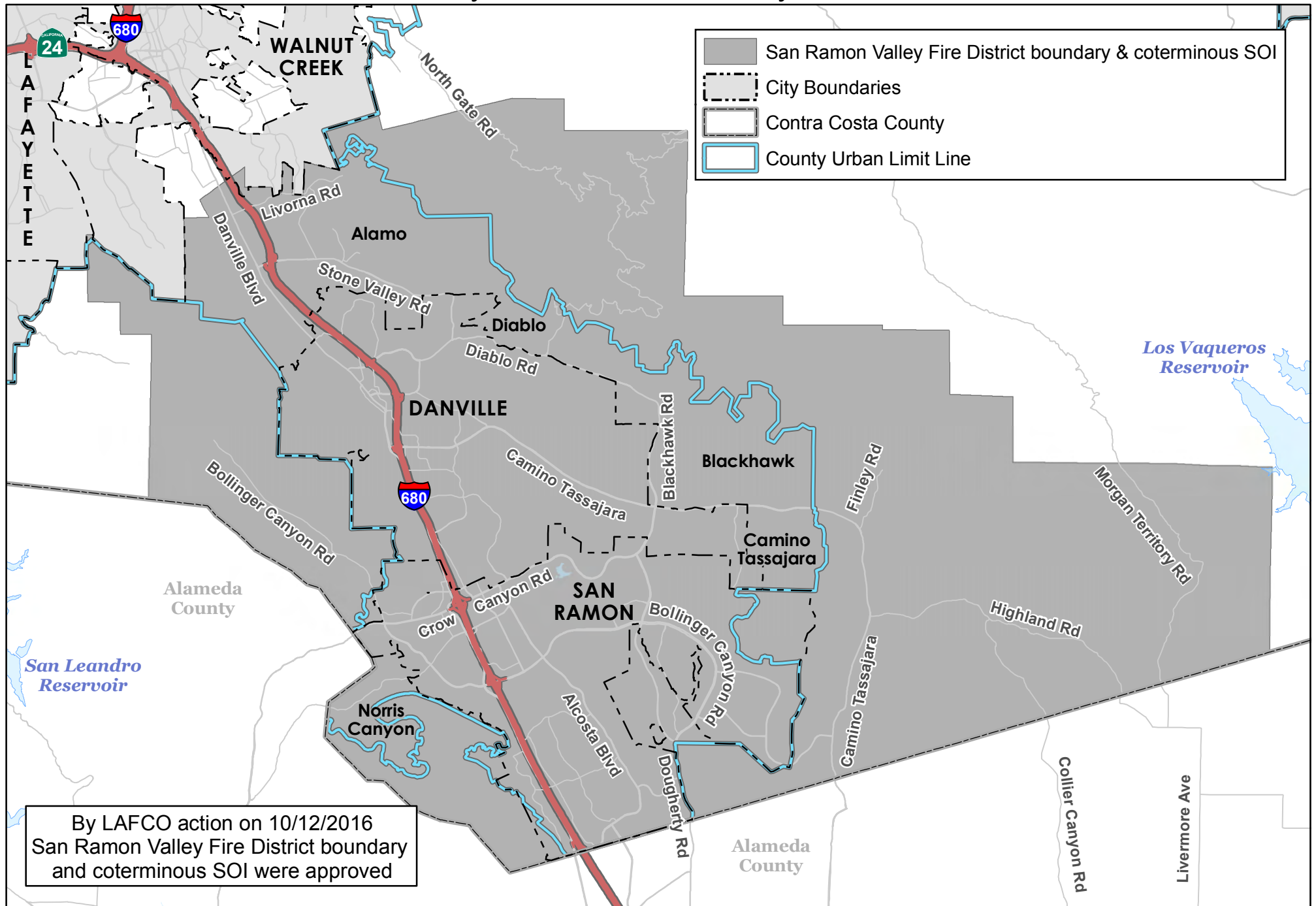
Paige Meyer	Fire Chief
Stephanie Brendlen	District Clerk
Jim Selover	Deputy Chief
Davina Hatfield	Chief Financial Officer
Denise Pangelinan	Emergency Communications & Technology
Stephanie Brendlen	District Counsel

### **INFORMATION**

<u>Year Formed:</u>	1963
<u>Area Served:</u>	Alamo, Blackhawk, Town of Danville, Diablo, City of San Ramon, southern area of Morgan Territory and the Tassajara Valley
<u>Population Served:</u>	162,441 per CCC Dept. of Conservation & Development
<u>Registered Voters:</u>	104,659 as of January 2023
<u>Size:</u>	Approximately 118 square miles
<u>Services provided:</u>	Medical emergency response; fire prevention and suppression; hazardous materials service; heavy rescue (Alamo, Blackhawk, Danville, Diablo, San Ramon, boundary of Morgan Territory and Tassajara Valley)



# San Ramon Valley Fire District boundary and coterminous SOI



By LAFCO action on 10/12/2016  
San Ramon Valley Fire District boundary  
and coterminous SOI were approved