

# Section 15

# Water Districts

This page left intentionally blank

*County Water District*

**CASTLE ROCK COUNTY WATER DISTRICT**

*(County Water District Law, Water Code §30000 et seq.)*

<u>Location of office and mailing address</u>	1001 Castle Rock Road Walnut Creek, CA 94598
<u>Telephone numbers</u>	(925) 708-7818
<u>FAX number</u>	none
<u>Web page</u>	<a href="http://www.crcwd.org">www.crcwd.org</a>
<u>E-mail address</u>	<a href="mailto:info@crcwd.org">info@crcwd.org</a>

**BOARD OF DIRECTORS**

Five members elected at large for four-year terms

Meetings: As needed

<u>District Board Members</u>	<u>Began serving</u>	<u>Expiration of term</u>
J. Fred Allen		December 2020
Robert Deinhammer		December 2020
Edward Grubb		December 2022
Richard S. Hoag		December 2022
Matthew Smith		December 2020

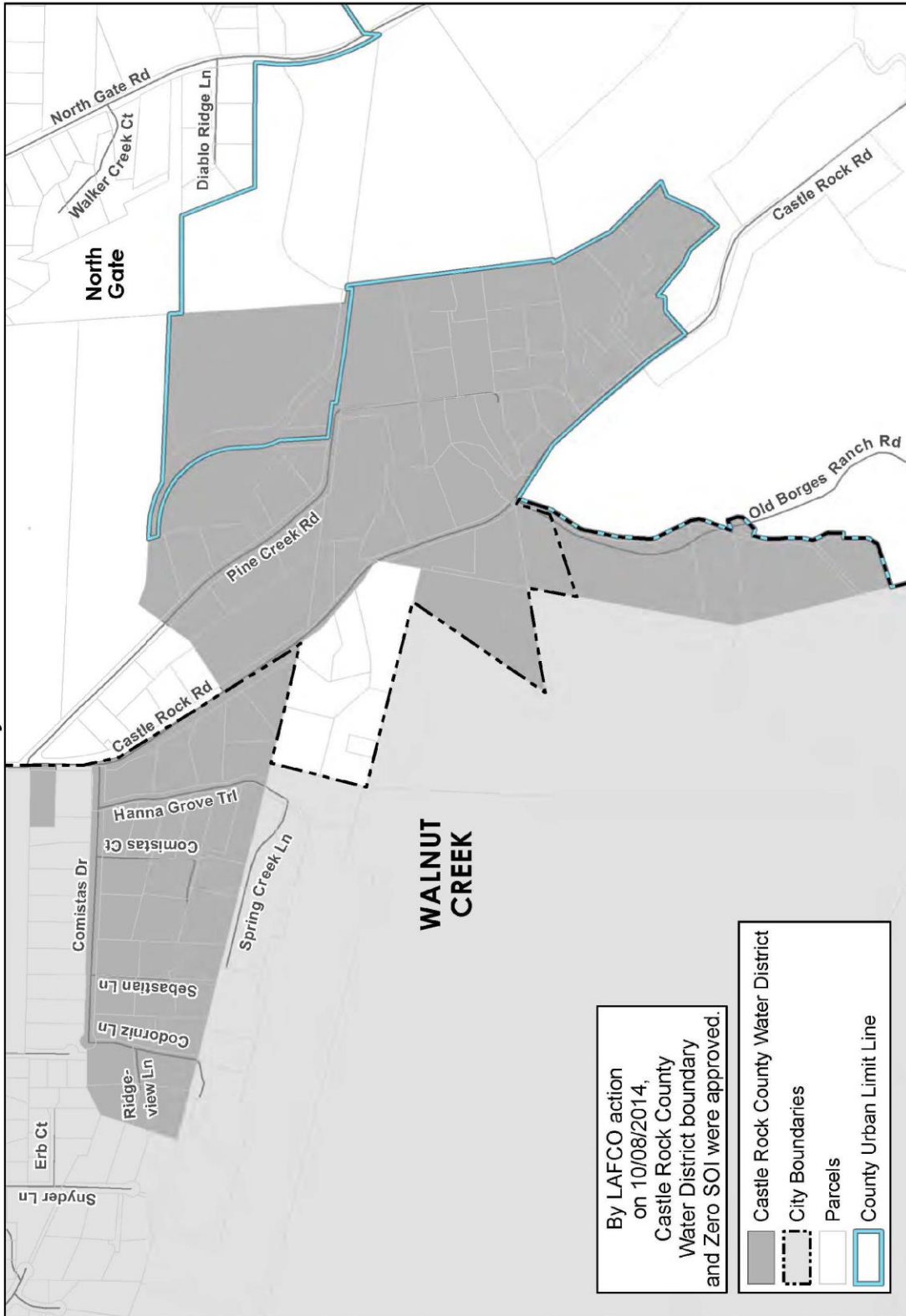
**STAFF**

None	General Manager
None	Secretary of the Board
None	Legal Counsel

**INFORMATION**

<u>Year Formed:</u>	Formed March 17, 1955
<u>Area Served:</u>	Walnut Creek
<u>Population Served:</u>	240 per CCC Dept. of Conservation & Development
<u>Registered Voters:</u>	169 as of June 12, 2019
<u>Size:</u>	Approximately 150 acres
<u>Services provided:</u>	Untreated water to rural residential area for domestic use, landscape irrigation, and commercial horse stables

# Castle Rock County Water District and Zero SOI



By LAFCO action on 10/08/2014, Castle Rock County Water District boundary and Zero SOI were approved.

-  Castle Rock County Water District
-  City Boundaries
-  Parcels
-  County Urban Limit Line

This map or dataset was created by the Contra Costa County Department of Conservation and Development with data from the Contra Costa County GIS Program. Some information may be outdated. While the County assumes no responsibility for its accuracy, this map contains copyrighted information and may not be altered. It may be reproduced in its current state if the source is cited. Users of this map agree to read and accept the County of Contra Costa disclaimer of liability for geographic information.

Map created 10/13/2014  
 by Contra Costa County Department of Conservation and Development  
 30 Muir Road, Martinez, CA 94553  
 37.59 41.781N 122.07 03.756W

**County Water District**

**CONTRA COSTA WATER DISTRICT**

*(County Water District Law, Water Code §30321 et seq.)*

Location of office 1331 Concord Avenue, Concord  
Mailing address PO Box H2O  
Concord CA 94520  
Telephone numbers (925) 688-8000  
FAX number (925) 688-8197  
Web page [www.ccwater.com](http://www.ccwater.com)  
E-mail address [mneher@ccwater.com](mailto:mneher@ccwater.com)

**BOARD OF DIRECTORS**

Five members elected by division for four-year terms

Meetings: 1<sup>st</sup> and 3<sup>rd</sup> Wednesdays of each month at 6:30 p.m.

<u>District Board Members</u>		<u>Began serving</u>	<u>Expiration of term</u>
Ernesto A. Avila	Division 3	2016	2020
Bette Boatman	Division 4	1974	2020
Lisa M. Borba, Pres. 2019	Division 1	2010	2022
John A. Burgh	Division 2	2004	2022
Connstance Holdaway, VP 2019	Division 5	2014	2020

**STAFF**

Jerry Brown	General Manager
Mary Neher	District Secretary
Douglas E. Coty (Bold, Polisner, Maddow, Nelson & Judson)	Legal Counsel

**INFORMATION**

Year Formed: 1936

Area Served: *Retail treated water services:* Clayton, Clyde, Concord, Pacheco, Port Costa, and parts of Martinez, Pleasant Hill, and Walnut Creek; *Wholesale treated water services:* Antioch, Golden State Water Company in Bay Point, Diablo Water District in Oakley, and Brentwood; *Untreated water services:* Antioch, Martinez, Pittsburg, Golden State Water Company in Bay Point, industrial and irrigation customers

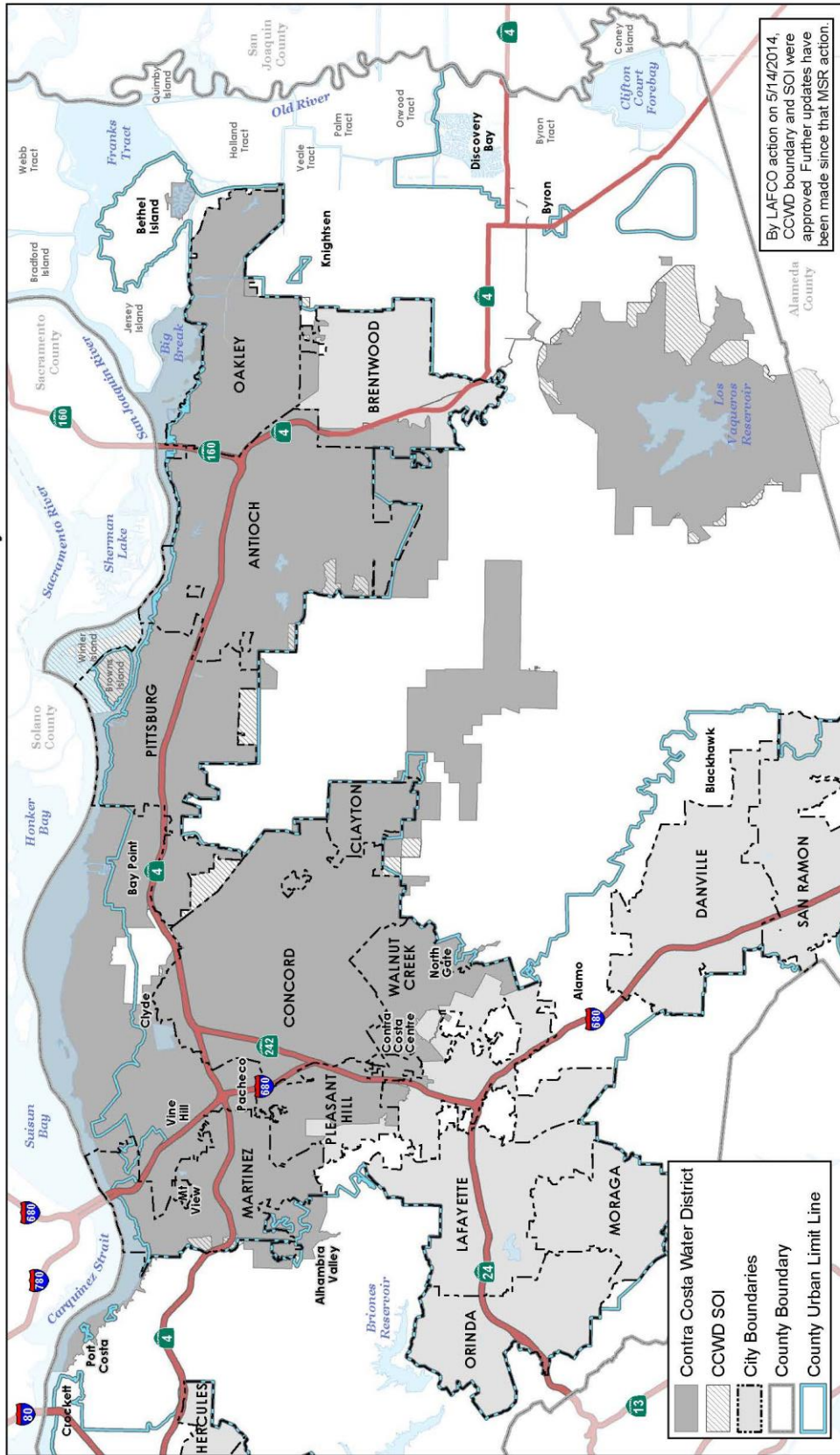
Population Served: 505,000 per CCC Dept. of Conservation & Development

Registered Voters: 268,081 as of June 12, 2019

Size: Approximately 220 square miles

Services provided: Water supply, treatment and distribution

# Contra Costa Water District Boundary and SOI



By LAFCO action on 5/7/4/2014, CCWD boundary and SOI were approved. Further updates have been made since that MSR action.



Miles  
0 5 10 20

- Contra Costa Water District
- CCWD SOI
- City Boundaries
- County Boundary
- County Urban Limit Line

This map is based on information provided by the Contra Costa County Department of Information Services. The Contra Costa County Department of Information Services is not responsible for any errors or omissions on this map. The Contra Costa County Department of Information Services is not responsible for any errors or omissions on this map. The Contra Costa County Department of Information Services is not responsible for any errors or omissions on this map.

**County Water District**

**DIABLO WATER DISTRICT**

*(County Water District Law, Water Code §30000 et seq.)*

<u>Location of office</u>	87 Carol Lane, Oakley
<u>Mailing address</u>	PO Box 127 Oakley, CA 94561
<u>Telephone numbers</u>	(925) 625-3798
<u>FAX number</u>	(925) 625-0814
<u>Web page</u>	<a href="http://www.diablowater.org">www.diablowater.org</a>
<u>E-mail address</u>	<a href="mailto:dmuelrath@diablowater.org">dmuelrath@diablowater.org</a>

**BOARD OF DIRECTORS**

Five members elected at large for four-year terms

Meetings: Monthly on the 4<sup>th</sup> Wednesday at 7:30 p.m.

<u>District Board Members</u>	<u>Began serving</u>	<u>Expiration of term</u>
Edward Garcia, President 2019	1999	2020
Enrico Cinquini	2010	2022
Kenneth L. Crockett	1984	2022
John H de Fremery, Vice President 2019	2014	2020
Paul Seger	2018	2022

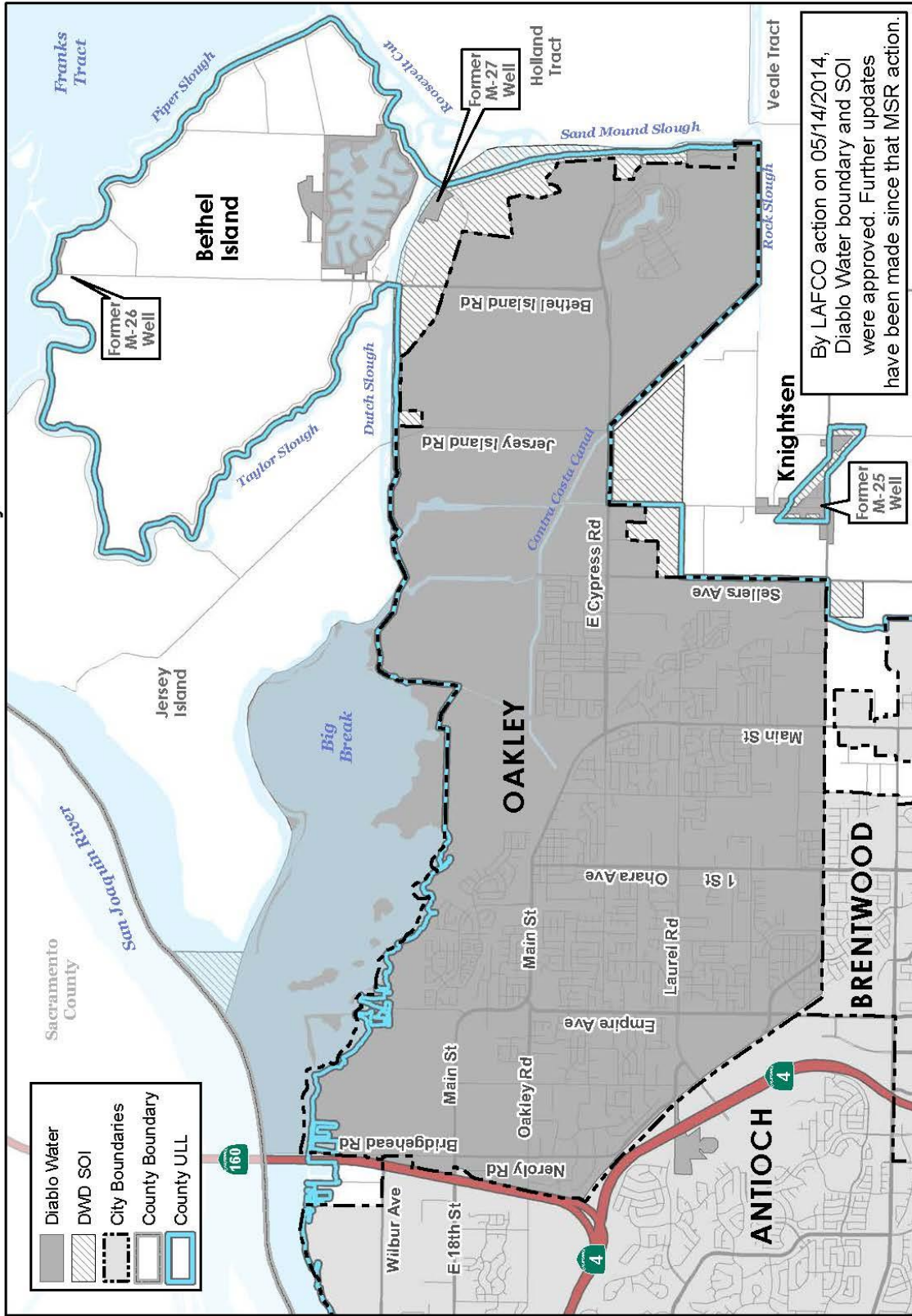
**STAFF**

Dan Muelrath	General Manager
Dan Muelrath	Secretary of the Board
Jeffrey Polisner	Legal Counsel

**INFORMATION**

<u>Year Formed:</u>	Incorporated May 7, 1953
<u>Area Served:</u>	Oakley, downtown Knightsen, parts of Bethel Island
<u>Population Served:</u>	37,600 per CCC Dept. of Conservation & Development
<u>Registered Voters:</u>	21,793 as of June 12, 2019
<u>Size:</u>	Approximately 17 square miles
<u>Services provided:</u>	Retail water supply

# Diablo Water District Boundary and SOI



By LAFCO action on 05/14/2014, Diablo Water boundary and SOI were approved. Further updates have been made since that MSR action.



Miles  
0 1 2 4

This map or subject was created by the Contra Costa County Department of Conservation and Development, GIS Group. The data, primarily City Limits, is derived from the CA State Board of Equalization's tax rate areas. While obligated to use this data the County assumes no responsibility for its accuracy or completeness. Users of this map agree to read and accept the County of Contra Costa disclaimer of liability for geographic information.

Map created 06/18/2019  
by Contra Costa County Department of Conservation and Development, GIS Group  
30 Main Road, Martinez, CA 94553  
510.228.4175 ext. 122.07.05.7008