

Section 06

Healthcare Districts

This page left intentionally blank

Healthcare District

CONCORD/PLEASANT HILL HEALTHCARE DISTRICT

(California Health and Safety Code Div 23)

<u>Location of office and mailing address</u>	1950 Parkside Drive Concord, CA 94519-2578
<u>Telephone numbers</u>	(925) 671-3495
<u>FAX number</u>	(925) 671-3375
<u>Web page</u>	http://www.cityofconcord.org/467/Concord-Pleasant-Hill-Health-Care-District
<u>E-mail address</u>	cityclerk@cityofconcord.org

BOARD OF DIRECTORS

The Concord City Council is the governing board

Meetings: As business needs are identified and scheduled on a posted Concord City Council meeting agenda.

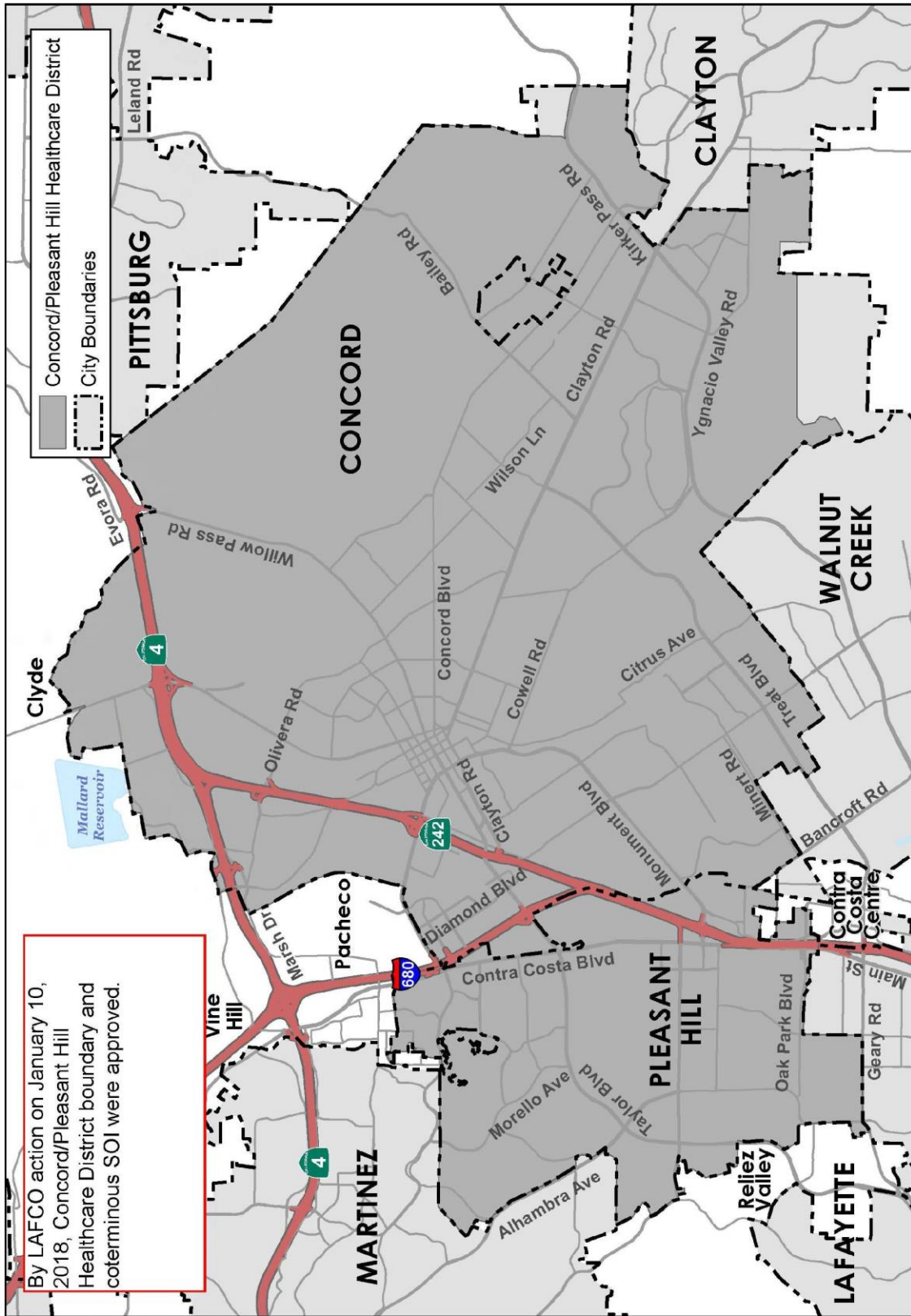
STAFF

Cathy Gaughan Concord City Clerk	Housing/Community Services Manager/Administrator Clerk of the Board
-------------------------------------	--

INFORMATION

<u>Year Formed:</u>	November 27, 1948 (in 2012, became a subsidiary district of the City of Concord)
<u>Area Served:</u>	Concord and Pleasant Hill
<u>Population Served:</u>	162,000 per CCC Dept. of Conservation & Development
<u>Registered Voters:</u>	87,310 as of June 12, 2019
<u>Size:</u>	Approximately 39.2 square miles
<u>Services provided:</u>	Healthcare services (Concord and Pleasant Hill): The <u>Concord/Pleasant Hill Health Care District (CPHHCD) Grant Committee</u> makes annual funding recommendations for the ongoing allocation of property tax revenues directed at meeting the health care needs of the community. Five Concord members join two from Pleasant Hill to hear applicant presentations, review applications and make funding recommendation to the Concord City Council sitting as the CPHHCD Board. The grants to local nonprofits fund programs that address health issues and promote a healthy lifestyle.

Concord/Pleasant Hill Healthcare District and SOI



By LAFCO action on January 10, 2018, Concord/Pleasant Hill Healthcare District boundary and coterminous SOI were approved.



This map or dataset was created by the Contra Costa County Department of Conservation and Development with data from the Contra Costa County GIS Program. Some base data, primarily City Limits, is derived from the CA State Board of Equalization's Assessor's Parcel Map (APN) data. While every effort is made to ensure the accuracy of this map, it may contain errors. Users of this map agree to read and accept the County of Contra Costa disclaimer of liability for geographic information.

Map created 07/25/2017
 by Contra Costa County Department of
 Conservation and Development
 3759 Alameda, Martinez, CA 94553
 37.58-41.78 N, 122.07-03.75 W

Healthcare District

LOS MEDANOS COMMUNITY HEALTHCARE DISTRICT

(California Health and Safety Code Div. 23)

Location of office 2311 Loveridge Road, Pittsburg
Mailing address P.O. Box 8698
Pittsburg CA 94565-8698
Telephone numbers (925) 432-2200
Monday through Friday, 9:00 – 2:00 p.m.
FAX number (925) 427-1669
Web page www.lmchd.org
E-mail address bkee@lmchd.org

BOARD OF DIRECTORS

Five members elected at large for four-year terms

Meetings: 2nd Monday of each month, 6:30 PM

<u>District Board Members</u>	<u>Began serving</u>	<u>Expiration of term</u>
J. Vern Cromartie, President	2004	2020
Arthur Fountain, Vice President	2014	2022
Lloyd Lee Mason	2017	2020
Linda J. Strong	2010	2020
Patt Young	2017	2022

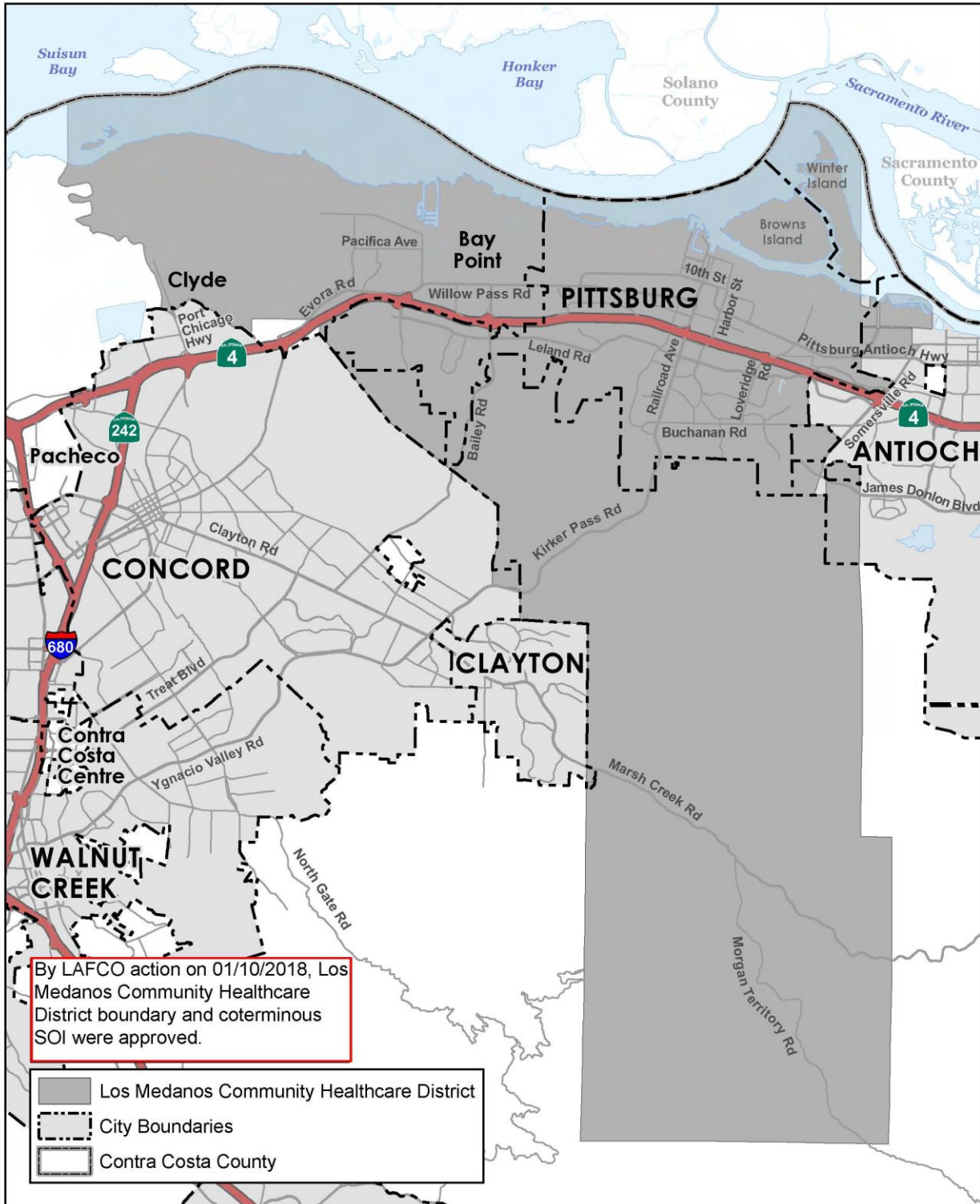
STAFF

Vacant	Executive Director
Barbara Kee	Secretary to the Board
Veronica Penn	Administrative Assistant
Aaronique Gordon	Minutes Clerk

INFORMATION

Year Formed: 1948
Area Served: Pittsburg, Bay Point
Population Served: 97,000 per CCC Dept. of Conservation & Development
Registered Voters: 44,939 as of June 12, 2019
Size: Approximately 90.5 square miles
Services provided: Healthcare services, particularly those benefiting special needs of children and health disparities for all age populations, residing in the Pittsburg/ Bay Point communities (also portions of Clayton, Clyde, Concord, Antioch)

Los Medanos Community Healthcare District and Coterminous SOI



Map created 07/25/2017
 by Contra Costa County Department of
 Conservation and Development, GIS Group
 30 Hurl Road, Martinez, CA 94553
 37.59:41.791N, 122.07:03.759W

This map or dataset was created by the Contra Costa County Department of Conservation and Development with data from the Contra Costa County GIS Program. Some base data, primarily City Limits, is derived from the CA State Board of Equalization's tax rate areas. While obligated to use this data the County assumes no responsibility for its accuracy. This map contains copyrighted information and may not be altered. It may be reproduced in its current state if the source is cited. Users of this map agree to read and accept the County of Contra Costa disclaimer of liability for geographic information.



Healthcare District

WEST CONTRA COSTA HEALTHCARE DISTRICT

(California Health and Safety Code §32000)

Location of office and mailing address: 50 Douglas Dr, Suite 463
Martinez, CA 94553
Telephone numbers (925) 957-5551
FAX number (925) 957-5549
Web page www.wcchd.ca.gov
Email address wcchd@cchealth.org

BOARD OF DIRECTORS

The Board of Supervisors is the governing board

Meetings: (See Contra Costa County Board of Supervisors annual schedule for specific dates)

STAFF

David Twa	Chief Executive Officer
Patrick Godley	Chief Operating Officer/Chief Financial Officer
Clerk of the Board of Supervisors	Clerk of the Board
Sharon Anderson, County Counsel	Legal Counsel

INFORMATION

Year Formed: 1948

Area Served: West Contra Costa County, including cities of Richmond, San Pablo, Pinole, Hercules and El Cerrito; and unincorporated communities throughout West Contra Costa County.

Population Served: 260,000 per CCC Dept. of Conservation & Development

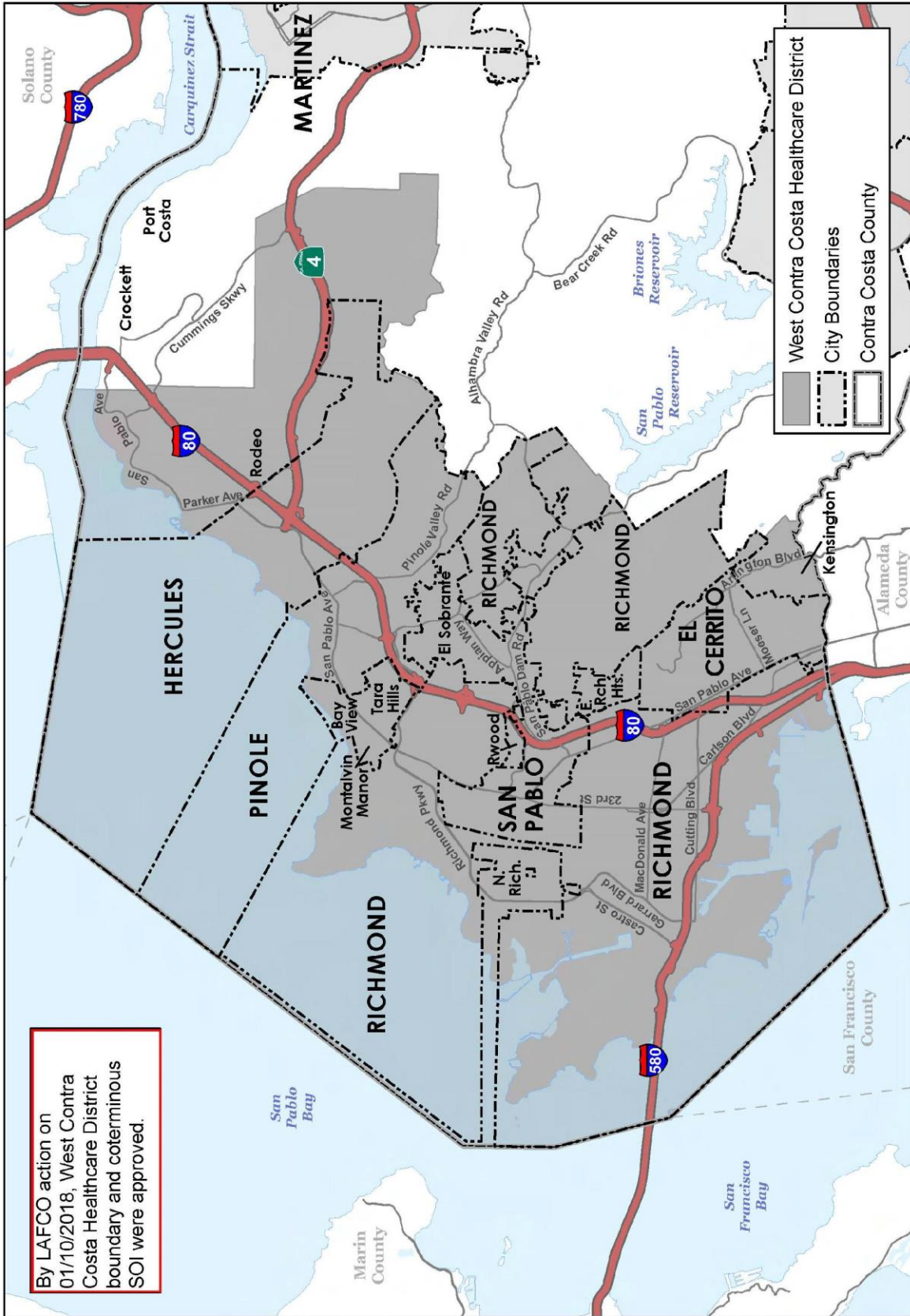
Registered Voters: 133,149 as of June 12, 2019

Size: Approximately 68.11 square miles

Services provided: currently none

Note: In 2011, the West Contra Costa Healthcare District Board established a Governing Body, a District standing committee with overall administrative and professional responsibility. The Governing Body had the authority to approve budgets, determine the types of medical services provided by the hospital, and make decisions regarding medical staffing. In 2016, the District declared bankruptcy. In 2017, the Governing Board was dissolved. In September 2018, Senate Bill 522 passed and was signed by Governor Brown, changing governance of WCCHD to the Contra Costa County Board of Supervisors.

West Contra Costa Healthcare District and Coterminous SOI



By LAFCO action on 01/10/2018, West Contra Costa Healthcare District boundary and coterminous SOI were approved.

This map or dataset was created by the Contra Costa County Department of Conservation and Development with data from the Contra Costa County GIS Program. Some boundaries, such as those for unincorporated areas, are based on the County's tax data areas. While obligated to use this data the County assumes no responsibility for its accuracy. This map contains copyrighted information and may not be altered. It may be reproduced in its current state if the source is cited. Users of this map agree to read and accept the County of Contra Costa disclaimer of liability for geographic information.

Map created 07/25/2017
 by Contra Costa County Department of Conservation and Development
 30 Main Road, Martinez, CA 94555
 37.58-41.781N 122.07-03.756W