

# Section 06

# Healthcare Districts

This page left intentionally blank

*Healthcare District*

**CONCORD/PLEASANT HILL HEALTHCARE DISTRICT**

*(California Health and Safety Code Div 23)*

<u>Location of office and mailing address</u>	1950 Parkside Drive Concord, CA 94519-2578
<u>Telephone numbers</u>	(925) 671-3495
<u>FAX number</u>	(925) 671-3375
<u>Web page</u>	<a href="http://www.cityofconcord.org/cphhed/">http://www.cityofconcord.org/cphhed/</a>
<u>E-mail address</u>	<a href="mailto:cityclerk@cityofconcord.org">cityclerk@cityofconcord.org</a>

**BOARD OF DIRECTORS**

The Concord City Council is the governing board

Meetings: As business needs are identified and scheduled on a posted Concord City Council meeting agenda.

**STAFF**

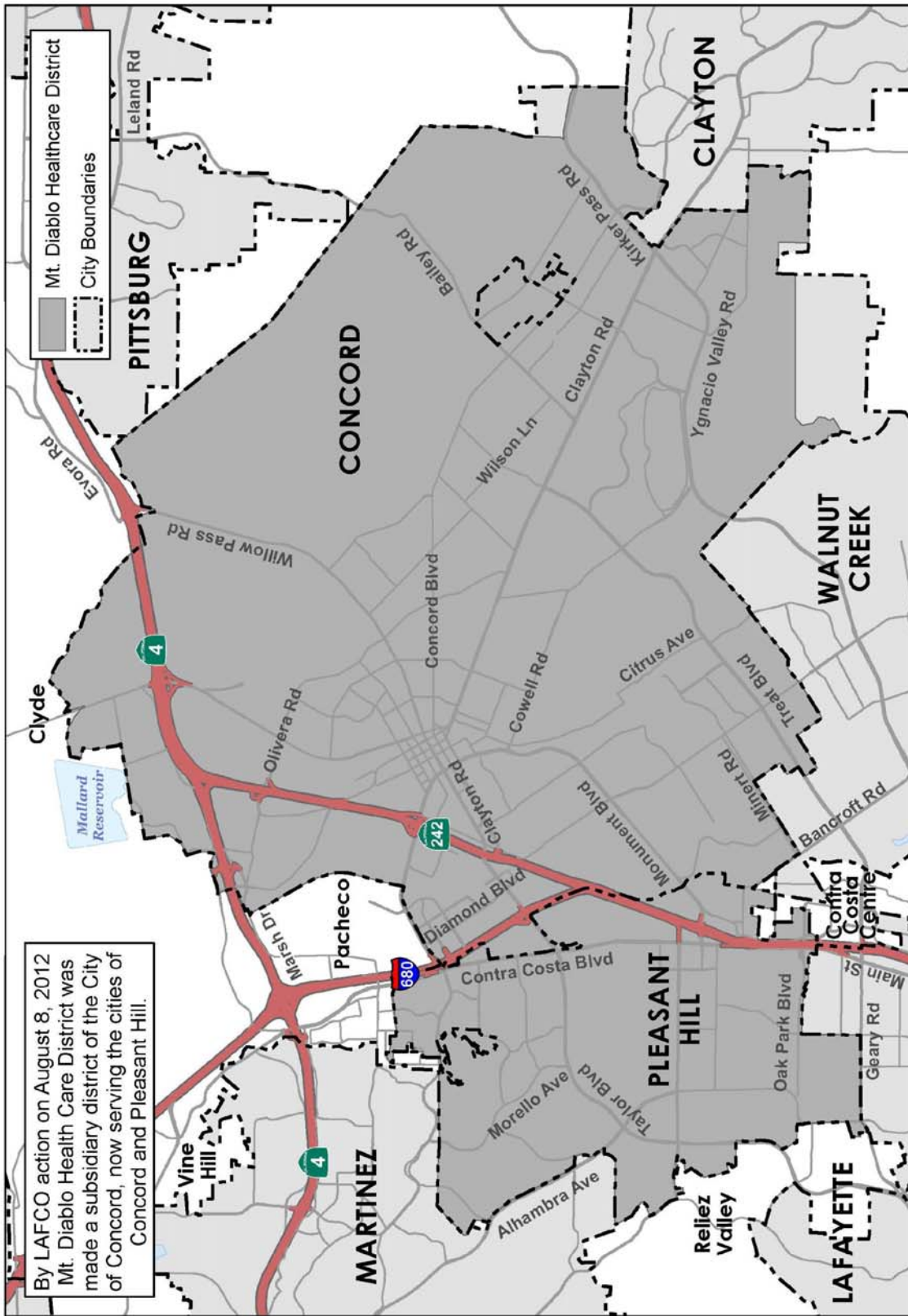
Concord City Clerk

Clerk of the Board

**INFORMATION**

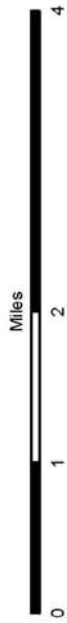
<u>Year Formed:</u>	November 27, 1948 (in 2012, became a subsidiary district of the City of Concord)
<u>Area Served:</u>	Concord and Pleasant Hill
<u>Population Served:</u>	162,000 per CCC Dept. of Conservation & Development
<u>Registered Voters:</u>	84,517 as of July 2017
<u>Size:</u>	Approximately 39.2 square miles
<u>Services provided:</u>	Healthcare services (Concord and Pleasant Hill): The <a href="#">Concord/Pleasant Hill Health Care District Grant Committee</a> makes annual funding recommendations for the ongoing allocation of property tax revenues directed at meeting the health care needs of the community; City representatives also join two representatives of Pleasant Hill and five members from John Muir Health to serve on the <a href="#">Community Health Fund</a> Board to review and provide recommendations for monetary funding provided by John Muir to programs and events that address health issues and promote a healthy community.

# Concord/Pleasant Hill Health Care District and SOI



By LAFCO action on August 8, 2012 Mt. Diablo Health Care District was made a subsidiary district of the City of Concord, now serving the cities of Concord and Pleasant Hill.

Mt. Diablo Healthcare District  
City Boundaries



This map or dataset was created by the Contra Costa County Department of Conservation and Development, GIS Group. The data, primarily City Limits, is derived from the CA State Board of Equalization's tax rate areas. While obligated to use this data the County assumes no responsibility for its accuracy. This map contains copyrighted information and may not be altered. It may be reproduced for internal use only. For more information, contact the GIS Group at (925) 948-3759 or 41791N 1122.07.03.7500W

Map created 12/20/13  
by Contra Costa County Department of  
Conservation and Development, GIS Group  
30 Main Road, Martinez, CA 94553  
37-59-41791N 1122-07-03-7500W

*Healthcare District*

**LOS MEDANOS COMMUNITY HEALTHCARE DISTRICT**  
*(California Health and Safety Code Div. 23)*

Location of office 2311 Loveridge Road, Pittsburg  
Mailing address P.O. Box 8698  
Pittsburg CA 94565-8698  
Telephone numbers (925) 432-2200  
Monday through Friday, 9:00 - 2:00 p.m.  
FAX number (925) 427-1669  
Web page [www.lmchd.org](http://www.lmchd.org)  
E-mail address [BKee@lmchd.org](mailto:BKee@lmchd.org)

**BOARD OF DIRECTORS**

Five members elected at large for four-year terms

Meetings: 2<sup>nd</sup> Monday of each month, 6:30 PM

<u>District Board Members</u>	<u>Began serving</u>	<u>Expiration of term</u>
J. Vern Cromartie	2004	2020
Arthur Fountain	2014	2018
Lloyd Lee Mason	2017	2018
Emmanuel Ogunleye	2012	2020
Linda J. Strong	2010	2018

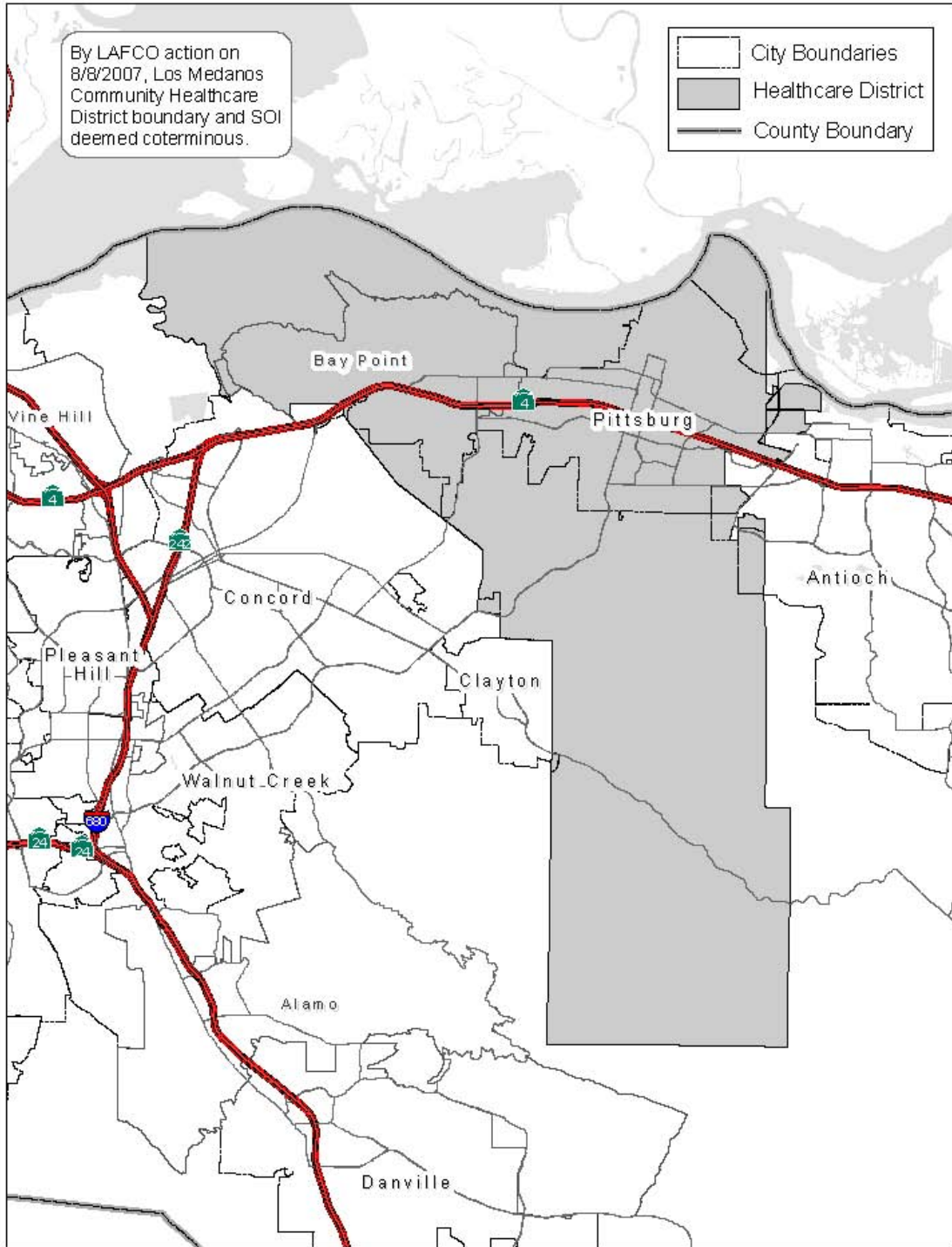
**STAFF**

Godfrey Wilson	Chief Executive Officer
Barbara Kee	Secretary to the Board
Vacant	Administrative Assistant
Colin Coffey (Archer Norris)	Legal Counsel

**INFORMATION**


Year Formed: 1948  
Area Served: Pittsburg, Bay Point  
Population Served: 97,000 per CCC Dept. of Conservation & Development  
Registered Voters: 41,547 as of July 2017  
Size: Approximately 90.5 square miles  
Services provided: Healthcare services, particularly those benefiting special needs of children and health disparities for all age population, residing in the Pittsburg/ Bay Point communities (also portions of Clayton, Clyde, Concord, Antioch)

# Los Medanos Community Healthcare District



Map number: 2150604  
 by Contra Costa County Community Development, GIS Dept.  
 651 Hixson Ave., 4th Floor, Walnut Creek, CA 94596-1669  
 755.944.4500 1222635284W

This map was created by the Contra Costa County Community Development Department in 2007 using the Contra Costa County GIS Program. Some data was provided by the County of Contra Costa. While the County is not responsible for the accuracy of the data, the County is not responsible for the accuracy of the data. The map is for informational purposes only and should not be used for any other purpose. The County of Contra Costa is not responsible for any errors or omissions in the data. The map is for informational purposes only and should not be used for any other purpose.



*Healthcare District*

**WEST CONTRA COSTA HEALTHCARE DISTRICT**  
*(California Health and Safety Code §32000)*

<u>Location of office:</u>	2200 San Pablo Ave., Ste 201 Pinole, CA 9456
<u>Mailing address:</u>	PO Box 20760 El Sobrante, CA 94820
<u>Telephone numbers</u>	(510) 417-2210
<u>FAX number</u>	(510) 275-9586
<u>Web page</u>	<a href="http://www.wcchd.ca.gov">www.wcchd.ca.gov</a>
<u>E-mail address</u>	<a href="mailto:kathydwhite@comcast.net">kathydwhite@comcast.net</a>

**BOARD OF DIRECTORS**

Five members elected at large for four-year terms

Meetings: 4<sup>th</sup> Wednesday of each month

<u>District Board Members</u>	<u>Began serving</u>	<u>Expiration of term</u>
Nancy Casazza, Chair 2017		2018
Beverly Wallace, Vice Chair 2017		2018
Irma Anderson		2018
Deborah Campbell		2020
Bill Van Dyk	2017	2020

**STAFF**

Kathy White	Interim Chief Executive Officer
Juli Johnson	Clerk of the Board
Colin Coffey	Legal Counsel

**INFORMATION**

Year Formed: 1948

Area Served: West Contra Costa County, including cities of Richmond, San Pablo, Pinole, Hercules and El Cerrito; and unincorporated communities throughout West Contra Costa County.

Population Served: 260,000 per CCC Dept. of Conservation & Development

Registered Voters: 128,654 as of July 2017

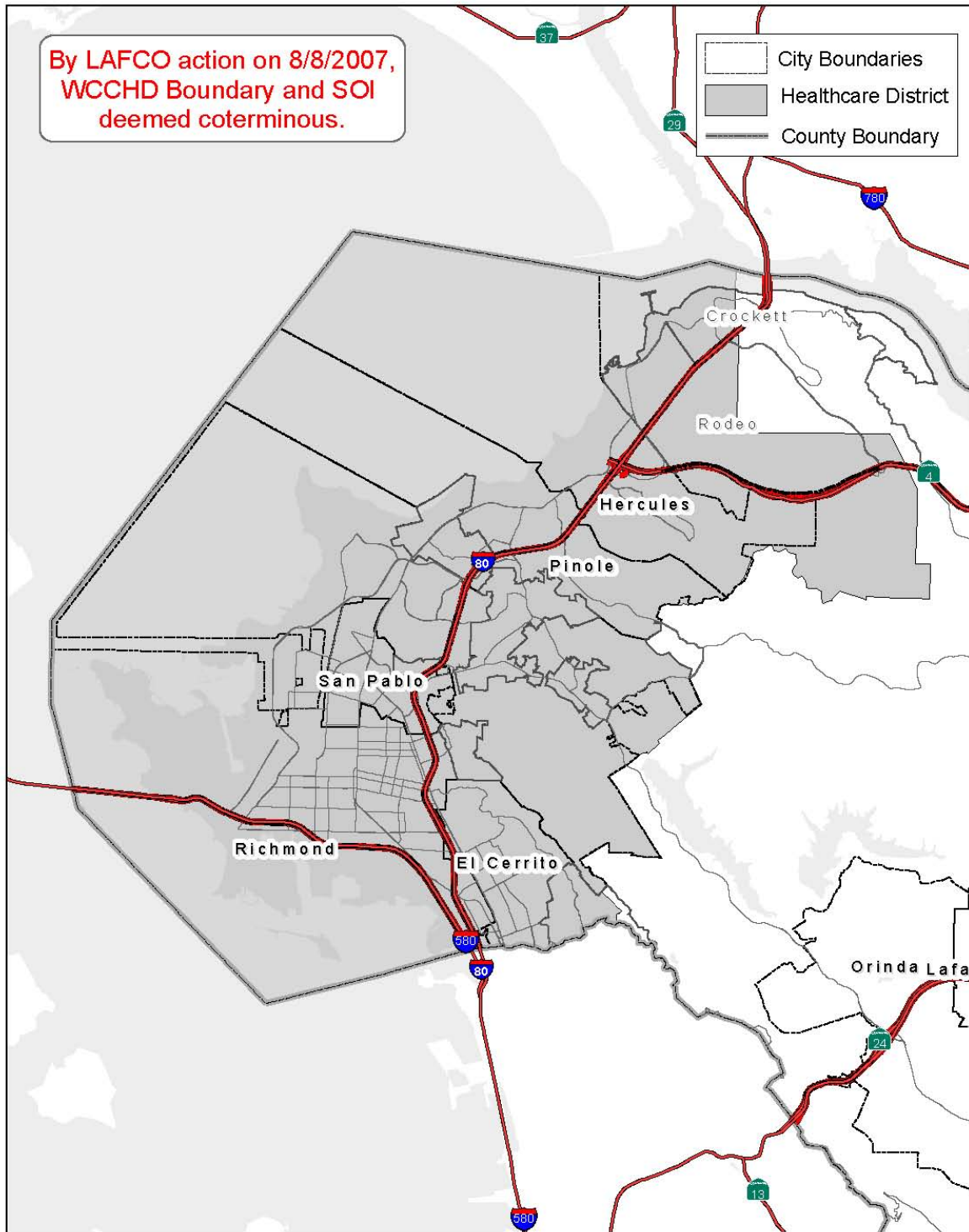
Size: Approximately 68.11 square miles

Services provided: currently none

Note: In 2011, the West Contra Costa Healthcare District Board established a Governing Body, a District standing committee with overall administrative and professional responsibility. The Governing Body had the authority to approve budgets, determine the types of medical services provided by the hospital, and make decisions regarding medical staffing. In 2016, the District declared bankruptcy.



# West Contra Costa Healthcare District



Map created 2/1/2009  
 by Contra Costa County Community Development Group  
 651 Pine Street, 4th Floor, Novato, CA 94945-0296  
 375/451-4500 122/353/3944

This map was created by the Contra Costa County Community Development Department using data from the Contra Costa County GIS Program. Some data, primarily City limits, is derived from the CAGS (California Geographic Information System) database. This is not intended to be a legal document and is not a substitute for a legal document. The map is provided as a courtesy and is not intended to be used for any other purpose. Users of the map agree to hold and accept the Contra Costa County of liability for geographic inaccuracies.

