

Section 01

Contra Costa County & Cities

COUNTY OF CONTRA COSTA

General Law County

Location of office and mailing address

County Administrator
Contra Costa County
651 Pine Street, 10th Floor
Martinez, CA 94553

Telephone Number

(925) 335-1080

Fax Number

(925) 335-1098

Web Page

<http://www.co.contra-costa.ca.us/>

E-mail Address

Nancy.Yee@cao.cccounty.us

BOARD OF SUPERVISORS

(Self-governing, elected in November of even-numbered years, 4-year terms)

Meets: First four Tuesdays of each month (generally), 9:00 a.m., Board of Supervisors Chambers

<u>NAME</u>	<u>Began Serving</u>	<u>Expiration Of Term</u>
John Gioia (1 st District)	1999	2018
Candace Andersen (2 nd District)	2012	2020
Diane Burgis (3 rd District)	2017	2020
Karen Mitchoff (4 th District)	2011	2018
Federal D. Glover (5 th District)	2001	2020

STAFF

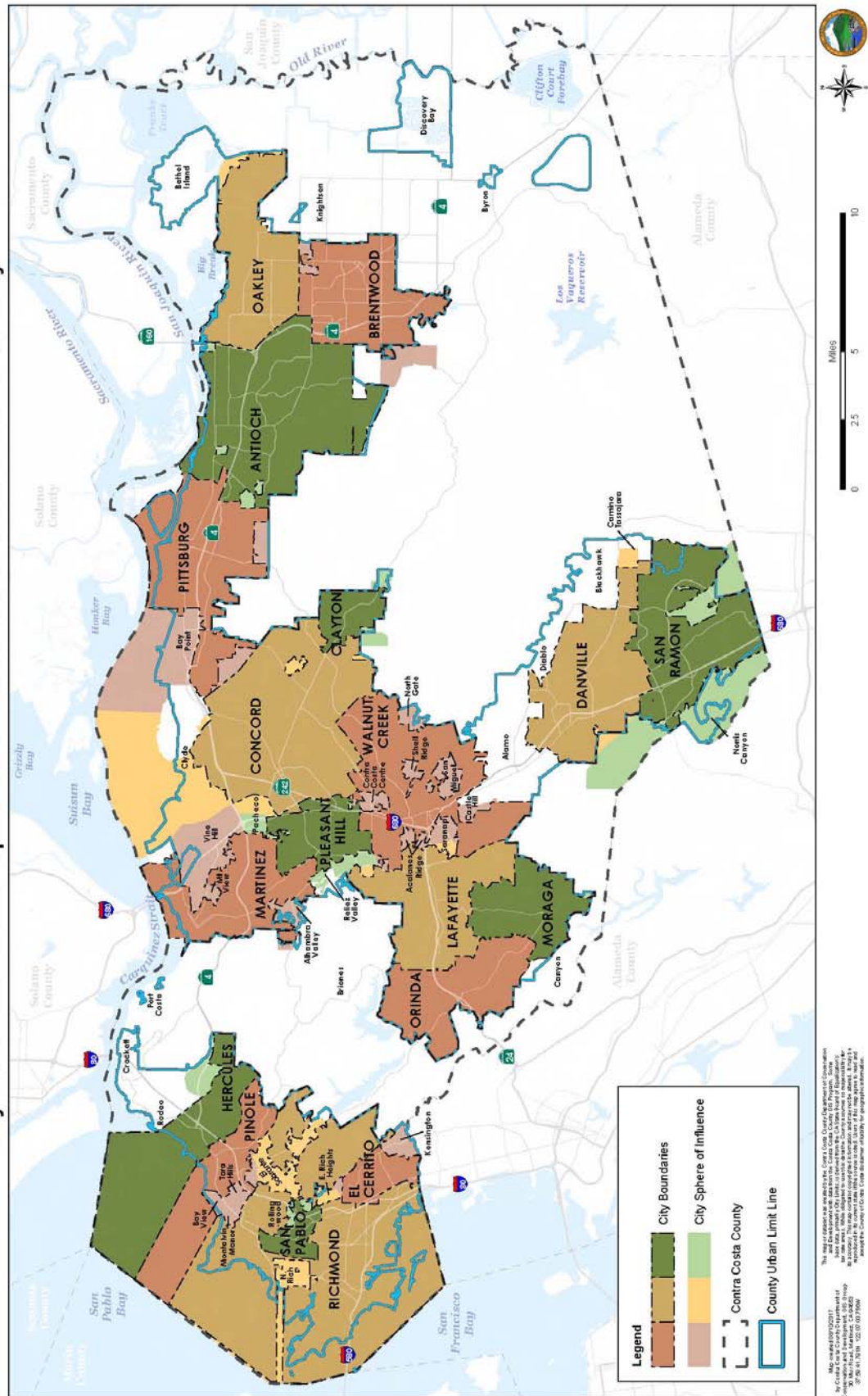
David Twa
Sharon L. Anderson
John Kopchik

County Administrator
County Counsel
Conservation & Development Director

INFORMATION

<u>Created:</u>	1850
<u>Population:</u>	1,139,513 (CA Dept. of Finance 2017 Population Estimates)
<u>Registered Voters:</u>	604,350 as of July 2017
<u>Size:</u>	805 square miles (732 land, 73 underwater)

City Boundaries and Spheres of Influence in Contra Costa County



CITY OF ANTIOCH
General Law City, Government Codes §36501-36524

<u>Location of office</u>	200 H Street, Antioch, CA 94509
<u>Mailing address</u>	P.O. Box 5007 Antioch, CA 94531-5007
<u>Telephone numbers</u>	(925) 779-7000
<u>FAX number</u>	(925) 779-7003
<u>Web page</u>	http://ci.antioch.ca.us/
<u>E-mail address</u>	admin@ci.antioch.ca.us

CITY COUNCIL

Five members, including mayor, elected at large in November of even-numbered years for four-year terms

Meetings: 2nd and 4th Tuesdays at 7:00 PM, City Council Chambers, Third & H Streets

<u>City Council Members</u>	<u>Began serving</u>	<u>Expiration of term</u>
Sean Wright, Mayor 2017	12/2016	12/2020
Lamar Thorpe, Mayor Pro Tem 2017	12/2016	12/2020
Lori Ogorchock	12/2014	12/2018
Tony G. Tiscareno	12/2012	12/2018
Monica E. Wilson	12/2012	12/2020

STAFF

Ron Bernal	City Manager
Arne Simonsen	City Clerk
Christina Garcia	Deputy City Clerk
Derek Cole	Interim City Attorney
Forrest Ebbs	Community Development Director
Dawn Merchant	City Finance Director
Tammany Brooks III	Chief of Police

INFORMATION

<u>Year Incorporated:</u>	1872
<u>Population:</u>	114,241 (CA Dept. of Finance 2017 Population Estimates)
<u>Registered Voters:</u>	51,693 as of July 2017
<u>Size:</u>	Approximately 28 square miles
<u>Services Provided:</u>	City: Police, Animal Services, Recreation, Community Center, Public Works including Street Maintenance, Building Inspection, Comprehensive Planning and Land Use Control, Land Planning, Engineering, Water Distribution Contractual: Fire, Library, Parks, Solid Waste Disposal, Street Sweeping

City of Antioch Boundary, SOI, and Urban Growth Boundary



Map created 03/27/2014
by Contra Costa County Department of
Conservation and Development, GIS Group
30 Main Road, Martinez, CA 94553
37.59:41.791N 122.07:03.759W

This map or dataset was created by the Contra Costa County Department of Conservation and Development with data from the Contra Costa County GIS Program. Some base data, primarily City Limits, is derived from the CA State Board of Equalization's tax rate areas. While obligated to use this data the County assumes no responsibility for its accuracy. This map contains copyrighted information and may not be altered. It may be reproduced in its current state if the source is cited. Users of this map agree to read and accept the County of Contra Costa disclaimer of liability for geographic information.



CITY OF BRENTWOOD
General Law City, CA Government Code

<u>Location of office and mailing address</u>	150 City Park Way Brentwood, CA 94513
<u>Telephone numbers</u>	(925) 516-5440
<u>FAX number</u>	(925) 516-5441
<u>Web page</u>	www.brentwoodca.gov
<u>E-mail address</u>	dept-admin@brentwoodca.gov

CITY COUNCIL

Four council members elected at large in November of even-numbered years for four-year terms; Mayor elected at large in November of even-numbered years for a four-year term

Meetings: 2nd and 4th Tuesdays Jan-Oct (2nd & 3rd Tuesdays Nov-Dec), 7:00 PM, City Council Chambers, 150 City Park Way

<u>City Council Members</u>	<u>Began serving</u>	<u>Expiration of term</u>
Robert Gene Taylor, Mayor	2004	11/2020
Joel Bryant, Vice Mayor 2018	2010	11/2018
Balwinder “Bailey” Grewal	2017	11/2018
Karen Rarey	2016	11/2020
Claudette Staton	2016	11/2020

STAFF

Gustavo “Gus” Vina	City Manager
Margaret Wimberly	City Clerk
Damien Brower	City Attorney
Casey McCann	Community Development Director
Miki Tsubota	Director of Public Works
Kerry Breen	City Treasurer/Director of Admin. Services
Bruce Mulder	Director of Parks and Recreation
Thomas Hansen	Chief of Police




INFORMATION

<u>Year Incorporated:</u>	1948
<u>Population:</u>	61,055 (CA Dept. of Finance 2017 Population Estimates)
<u>Registered Voters:</u>	32,161 as of July 2017
<u>Size:</u>	Approximately 14.8± square miles
<u>Services Provided:</u>	City: Police, parks and trails, engineering, public works including street and open space maintenance, street sweeping, solid waste/recycling services, water and wastewater services, building inspection, comprehensive planning and land use control, facility rentals including community gymnasiums, finance, city clerk, city attorney, administration, passport Contractual: Fire and emergency medical services, community branch library, animal control services

By LAFCO action on 12/10/08, the City of Brentwood boundary and SOI were approved.

- Brentwood City Boundary
- Brentwood Sphere of Influence
- Urban Limit Line

By LAFCO action on 12/10/08, the City of Brentwood boundary and SOI were approved.

-  Brentwood City Boundary
 Brentwood Sphere of Influence
 Urban Limit Line

Map across T212660
by Costa Costa County Community Development, GIS Group
661 Pine Street, 4th Floor North Wing, Haverhill, CA 95516-6600
JTS&S&S&S 122:50:15.38=W

The map was created by the Contra Costa County Community Development Department as part of the Contra Costa County GIS Program. Some base data, primarily City limits, is either from the California State Office of Taxation or the state. While we strive to maintain the County's accuracy, we are not responsible for the accuracy. This map contains copyright information and may not be altered. It may be reproduced in its current form if the source is disclosed. If the map is altered, it may not be used to represent the County of Contra Costa and should be labeled as geographic information.



A horizontal scale bar with a black line. Below the line are the numbers 0, 0.5, and 1. To the right of the line is the word "Miles".



CITY OF CLAYTON
General Law City

<u>Location of office and mailing address</u>	6000 Heritage Trail Clayton, CA 94517
<u>Telephone numbers</u>	(925) 673-7300
<u>FAX number</u>	(925) 672-4917
<u>Web page</u>	www.ci.clayton.ca.us
<u>E-mail address</u>	jbrown@ci.clayton.ca.us

CITY COUNCIL

Five members elected at large in November of even-numbered years for four-year terms; mayor selected by/from council, one-year term

Meetings: 1st and 3rd Tuesdays at 7:00 PM, Council Meeting Room, 6125 Clayton Road

<u>City Council Members</u>	<u>Began serving</u>	<u>Expiration of term</u>
Jim Diaz, Mayor 2017	2012	11/2020
Keith Haydon, Vice Mayor 2017	2014	11/2018
Tuija Catalano	2016	11/2020
Julie K. Pierce	2004	11/2020
David T. Shuey	2002	11/2018

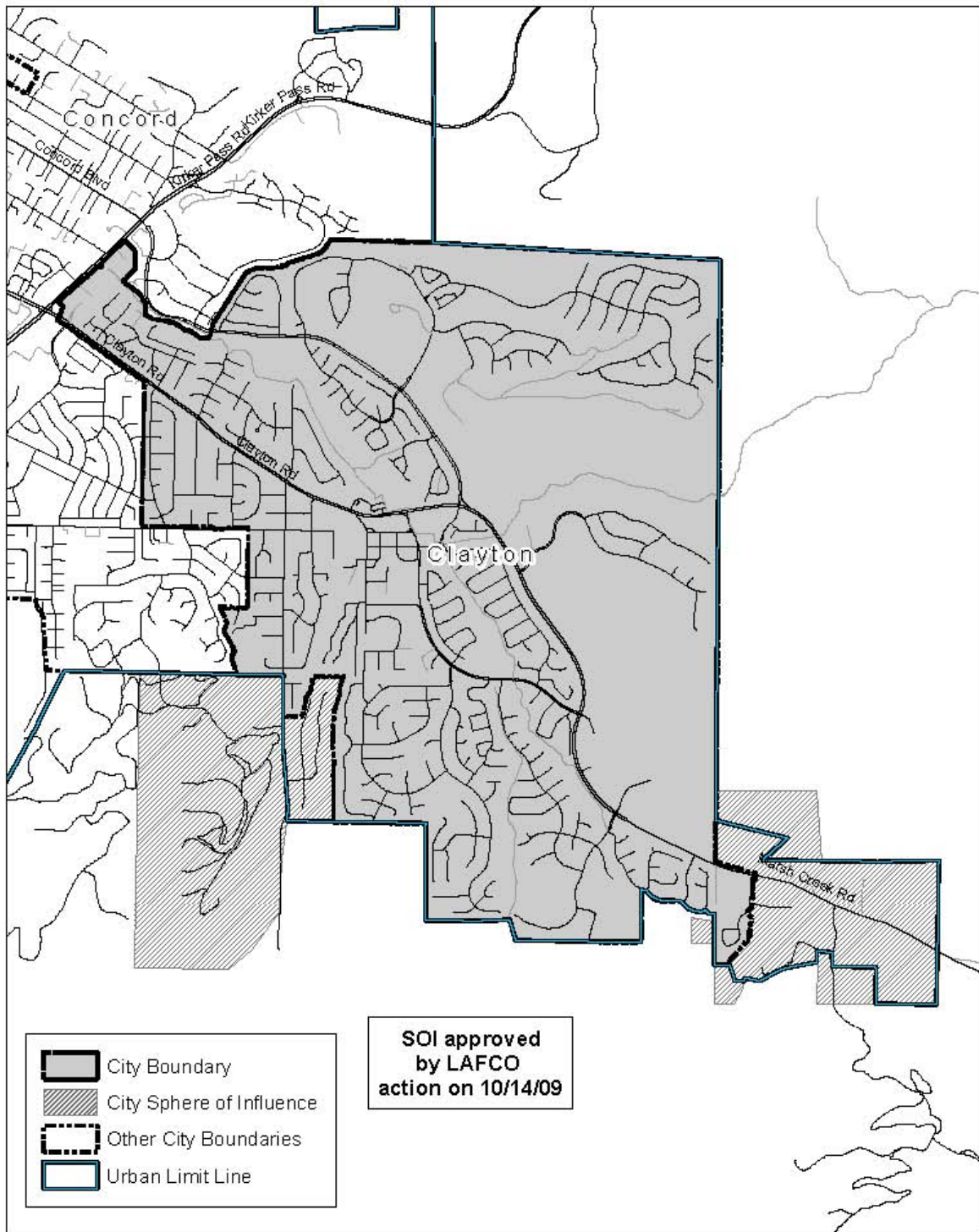
STAFF

Gary A. Napper	City Manager
Janet Brown	City Clerk
Malathy Subramanian	City Attorney
Mindy Gentry	Community Development Director
Chris Wenzel	Chief of Police

INFORMATION

<u>Year Incorporated:</u>	1964
<u>Population:</u>	11,284 (CA Dept. of Finance 2017 Population Estimates)
<u>Registered Voters:</u>	7,821 as of July 2017
<u>Size:</u>	Approximately 4.2 square miles
<u>Services Provided:</u>	City: Police, parks and trails, public works including street and open space maintenance, local planning and land use control, facility rentals including community gymnasium, finance, city clerk, administration Contractual: Special fire district, special water district, street sweeping, city engineering, city attorney, solid waste/recycling services, building inspection, community branch library, sewage collection, animal control services

City of Clayton Boundary and Sphere of Influence



Map created 10/14/09
by Contra Costa County Community Development, GIS Group
601 Pine Street, 11th Floor, North Bay, Emeryville, CA 94608-4000
4750644 N 12206135 W

This map was created by the Contra Costa County Community Development Department. It is not intended to be used for any purpose other than the County's internal use. While the County has no responsibility for the accuracy of the map, the County does not warrant the accuracy of the map. The map is provided for informational purposes only. It may be reproduced in its current form for informational purposes only. It may be reproduced in its current form for informational purposes only.



CITY OF CONCORD
General Law City, California Code §34102

<u>Location of office and mailing address</u>	1950 Parkside Drive Concord, CA 94519-2578
<u>Telephone numbers</u>	(925) 671-3158 or (925) 671-3000
<u>FAX number</u>	(925) 798-0636 or (925) 671-3375
<u>Web page</u>	www.cityofconcord.org
<u>E-mail address</u>	cityinfo@cityofcomcord.org

CITY COUNCIL

Five members elected at large in November of even-numbered years for four-year terms;
mayor selected by peers to serve for one-year term

Meetings: 1st, 2nd and 4th Tuesday of each month at 6:30 PM, Council Chamber, 1950 Parkside Drive

<u>City Council Members</u>	<u>Began serving</u>	<u>Expiration of term</u>
Laura Hoffmeister, Mayor 2017	1995	11/2018
Edi Birsan, Vice Mayor 2017	2012	11/2020
Ronald E. Leone	2010	11/2018
Tim McGallian	2016	11/2018
Carlyn Obringer	2016	11/2020

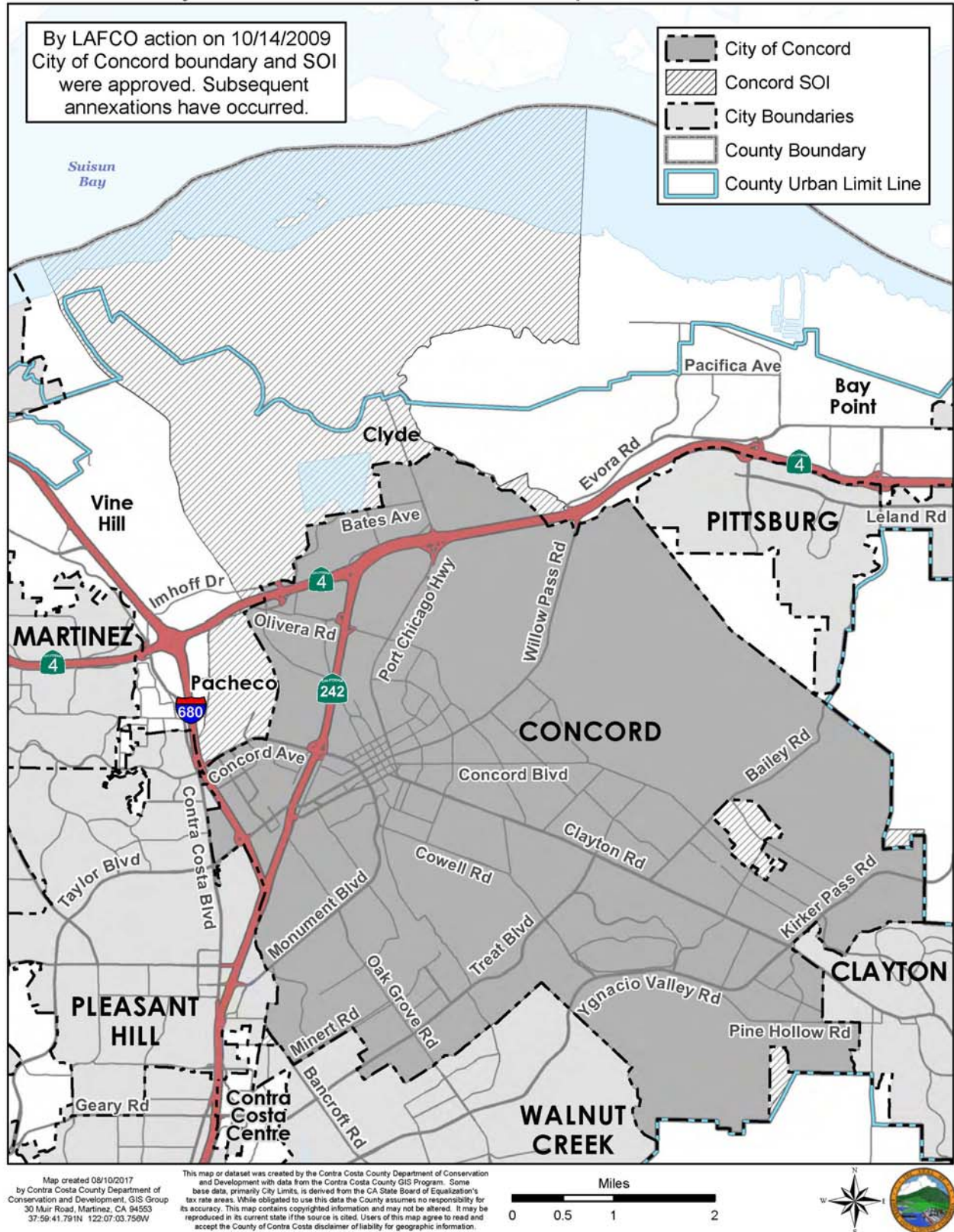
STAFF

Valerie Barone	City Manager
Joelle Fockler	City Clerk
Susanne Brown	City Attorney
Victoria Walker	Comm. & Econ. Dev. Dir.
Guy Swanger	Chief of Police

INFORMATION

<u>Year Incorporated:</u>	1905
<u>Population:</u>	128,370 (CA Dept. of Finance 2017 Population Estimates)
<u>Registered Voters:</u>	63,920 as of July 2017
<u>Size:</u>	Approximately 31.13 square miles
<u>Services Provided:</u>	City: Police, parks and recreation including community centers, pools, open spaces, golf courses and pavilion, public works including street maintenance, sweeping, sewage collection, building inspection, comprehensive planning, land use control, health care district Contractual: Sewage treatment, fire protection, library, water quality program, animal control, disaster preparedness Franchise: Solid waste collection and disposal, recycling, green waste processing, cable television, wireless services

City of Concord Boundary and Sphere of Influence



TOWN OF DANVILLE
General Law City

<u>Location of office and mailing address</u>	510 La Gonda Way Danville, CA 94526-1722
<u>Telephone numbers</u>	(925) 314-3388
<u>FAX number</u>	(925) 838-0548
<u>Web page</u>	www.danville.ca.gov
<u>E-mail address</u>	

CITY COUNCIL

Five members elected at large in November of even-numbered years for four-year terms; rotating mayor selected for one-year term

Meetings: 1st and 3rd Tuesdays at 7:30 PM, Town Meeting Hall, 201 Front Street

<u>City Council Members</u>	<u>Began serving</u>	<u>Expiration of term</u>
Renee Morgan, Mayor 2017	2012	2020
Newell Arnerich, Vice Mayor 2017	1995	2020
Lisa Blackwell	2016	2020
Karen Stepper	2002	2018
Robert Storer	2009	2018

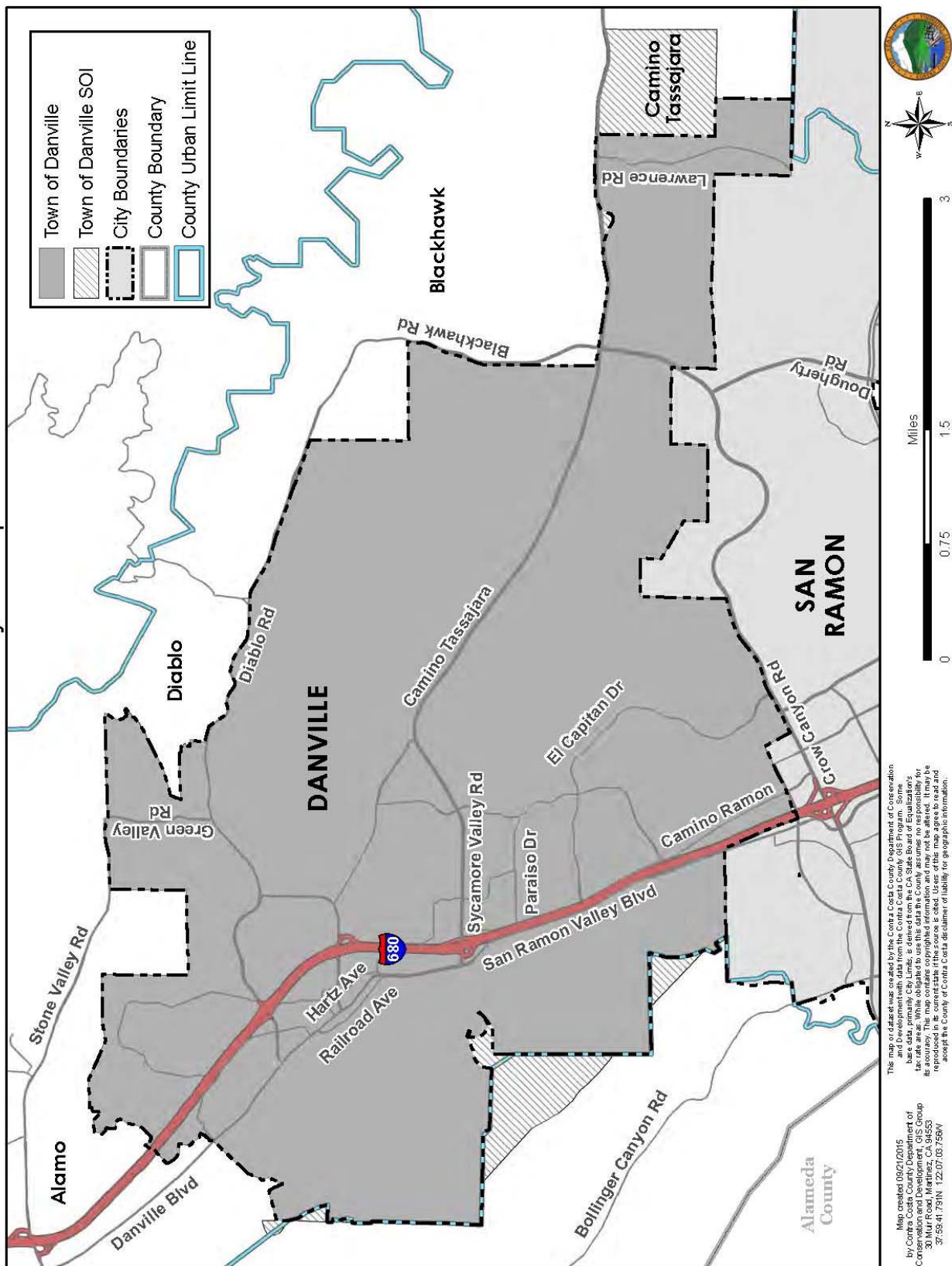
STAFF

Joseph A. Calabrigo	City Manager
Marie Sunseri	City Clerk
Rob Ewing	City Attorney
Kevin Gailey	Chief of Planning
Steven Lake	Development Services Director
Steve Simpkins	Chief of Police

INFORMATION

<u>Year Incorporated:</u>	1982
<u>Population:</u>	43,355 (CA Dept. of Finance 2017 Population Estimates)
<u>Registered Voters:</u>	29,277 as of July 2017
<u>Size:</u>	Approximately 18.8 square miles
<u>Services Provided:</u>	City: Parks and recreation, community center, street maintenance and sweeping, building inspection, planning and land use, transportation, engineering Contractual: Police, fire and emergency services, library

Town of Danville Boundary and Sphere of Influence



CITY OF EL CERRITO
General Law City, California Code

<u>Location of office and mailing address</u>	10890 San Pablo Avenue El Cerrito, CA 94530-2392
<u>Telephone numbers</u>	(510) 215-4300
<u>FAX number</u>	(510) 215-4379
<u>Web page</u>	www.el-cerrito.org
<u>E-mail address</u>	cmorse@ci.el-cerrito.ca.us

CITY COUNCIL

Five members elected at large in November of even-numbered years for four-year terms. Terms are staggered. The city council reorganizes in December of each year to select a new mayor for a one-year term

Meetings: 1st and 3rd Tuesdays at 7:00 PM, Council Chambers, 10890 San Pablo Avenue

<u>City Council Members</u>	<u>Began serving</u>	<u>Expiration of term</u>
Janet Abelson, Mayor 2017	1999	2018
Gabe Quinto, Mayor Pro Tem 2017	2014	2018
Paul Fadelli	2016	2020
Greg Lyman	2016	2020
Rochelle Pardue-Okimoto	2016	2020

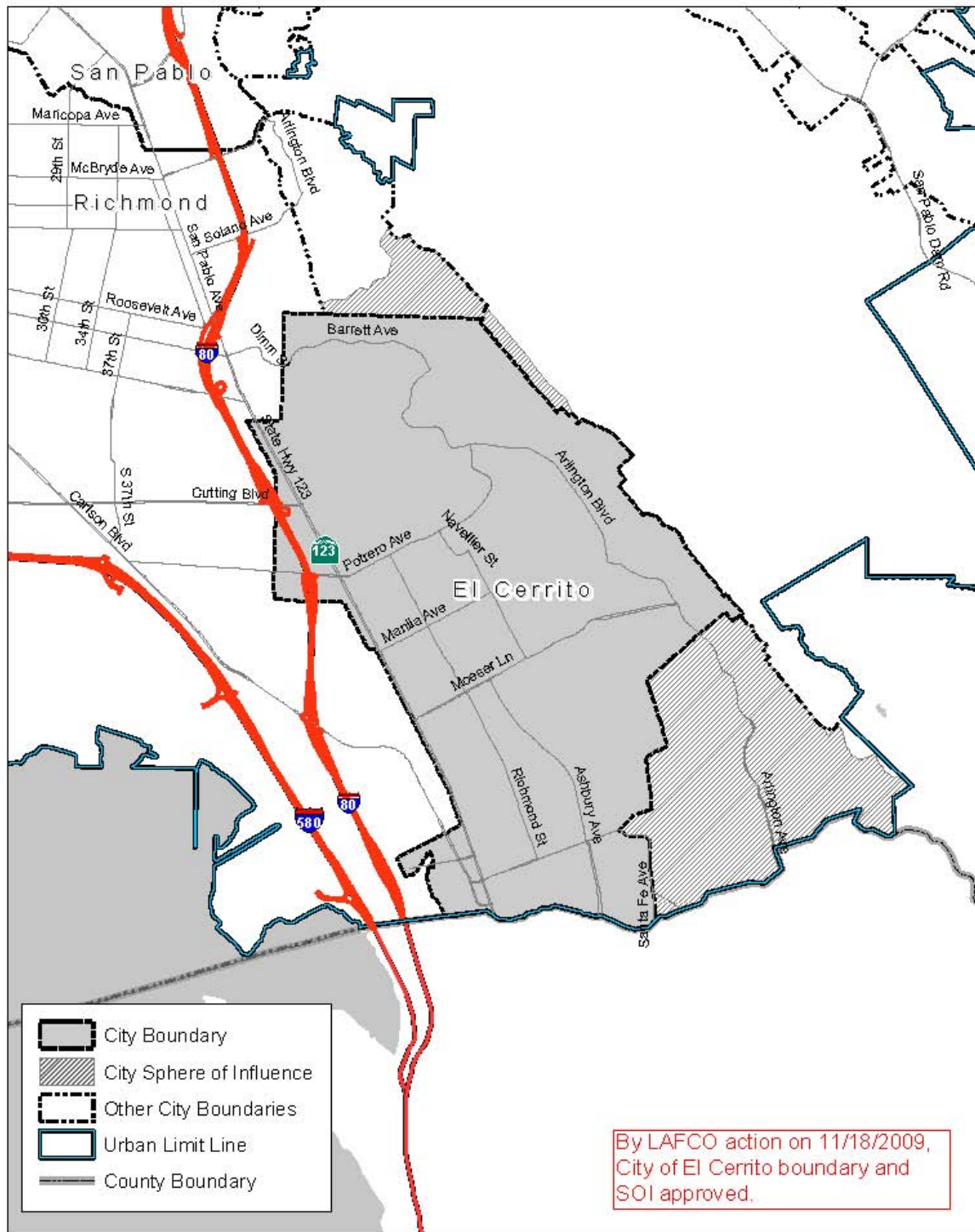
STAFF

Scott Hanin	City Manager
Cheryl Morse	City Clerk
Sky Woodruff	City Attorney
Melanie Mintz	Community Development Dir.
Paul Keith	Chief of Police
Lance Maples	Fire Chief

INFORMATION

<u>Year Incorporated:</u>	1917
<u>Population:</u>	24,600 (CA Dept. of Finance 2017 Population Estimates)
<u>Registered Voters:</u>	15,486 as of July 2017
<u>Size:</u>	Approximately 3.9 square miles
<u>Services Provided:</u>	City: Police, fire, recreation (children and youth, seniors, swimming pool), public works (engineering, park maintenance), integrated waste/recycling, environmental & development services (building, planning, environmental services), economic development, administration (city manager, city clerk, employee services, finance, information technology) Contractual: Ambulance, animal control, cable TV, city attorney, gas/electricity, library, sewer, solid waste disposal, street maintenance, telephone, water

City of El Cerrito Boundary and Sphere of Influence



Map created 11/16/2009
 by Contra Costa County Community Development, GIS Group
 601 Pine Street, 4th Floor, West Berkeley, CA 94606-0006
 925/861-5500, 122/561-2536 ext 4

This map was created by the Contra Costa County Community Development Department. While the Contra Costa County GIS Program, some data used, primarily City Limits, is derived from the County's database of jurisdiction, it is not official. While the County is not responsible for the accuracy of the data, it is not responsible for the accuracy of the data. It may be reproduced in the future, but the County does not accept the County of Contra Costa's liability for geographic information.



0 0.5 1 Miles



CITY OF HERCULES

General Law City

<u>Location of office and mailing address</u>	111 Civic Drive Hercules, CA 94547-2302
<u>Telephone numbers</u>	(510) 799-8200
<u>FAX number</u>	(510) 799-2521
<u>Web page</u>	www.ci.hercules.ca.us
<u>E-mail address</u>	LMartin@ci.hercules.ca.us

CITY COUNCIL

Five members elected at large in November of even-numbered years for four-year terms; rotating mayor selected for one-year term

Meetings: 2nd and 4th Tuesdays at 7:00 PM, City Council Chambers, 111 Civic Drive

<u>City Council Members</u>	<u>Began serving</u>	<u>Expiration of term</u>
Myrna de Vera, Mayor 2017	2010	2018
Chris Kelly, Vice Mayor 2017	2014	2018
Gerard Boulanger	2011, 2016	2020
Roland Esquivias	2016	2020
Dan Romero	2012	2020

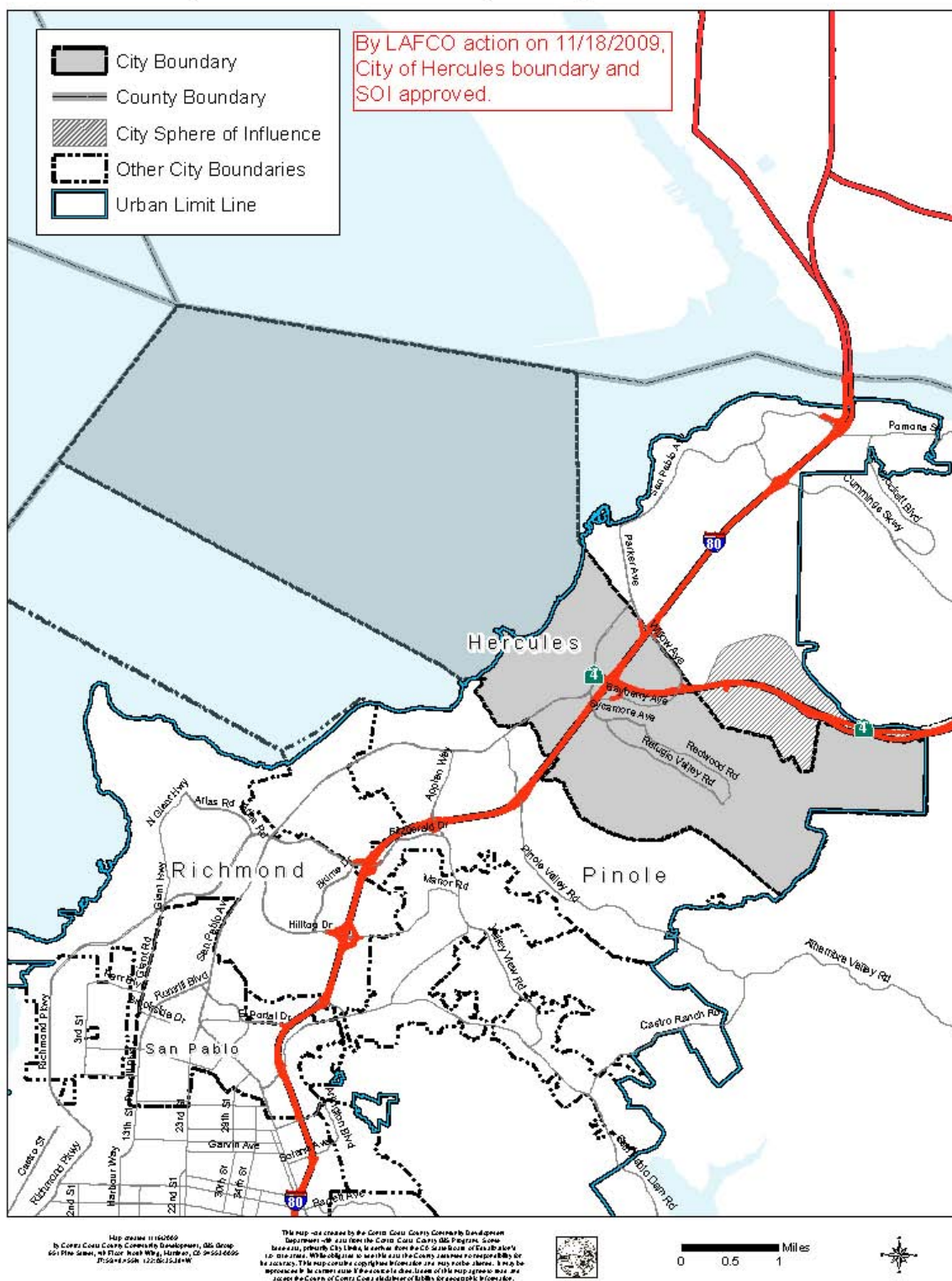
STAFF

David Biggs	City Manager
Lori Martin	Interim Admin Svcs Director
Patrick Tang	City Attorney
William Goswick	Chief of Police

INFORMATION

<u>Year Incorporated:</u>	1900
<u>Population:</u>	25,675 (CA Dept. of Finance 2017 Population Estimates)
<u>Registered Voters:</u>	14,113 as of July 2017
<u>Size:</u>	Approximately 8.1 square miles
<u>Services Provided:</u>	City: Police, parks and recreation, community center, public works, community development, child care facilities, teen resource center, senior center, aquatics, street lighting and landscape, street sweeping, building inspection Contractual: Fire protection, ambulance services

City of Hercules Boundary and Sphere of Influence



CITY OF LAFAYETTE
General Law City

<u>Location of office and mailing address</u>	3675 Mt. Diablo Blvd #210 Lafayette CA 94549-3793
<u>Telephone numbers</u>	925-284-1968
<u>FAX number</u>	925-284-3169
<u>Web page</u>	www.ci.lafayette.ca.us
<u>E-mail address</u>	cityhall@lovelafayette.org

CITY COUNCIL

Five members elected at large in November of even-numbered years for four-year terms; mayor and vice mayor selected for one-year terms

Meetings: 2nd and 4th Mondays at 7:00 PM, Lafayette Library & Learning Center, 3491 Mt. Diablo Blvd., Community Hall Meeting Room

<u>City Council Members</u>	<u>Began serving</u>	<u>Expiration of term</u>
Mike Anderson, Mayor 2017	2004	11/2020
Don Tatzin, Vice Mayor 2017	1985	11/2018
Cameron Burks	2016	11/2020
Mark Mitchell	2012	11/2020
Ivor Samson	2014	11/2018

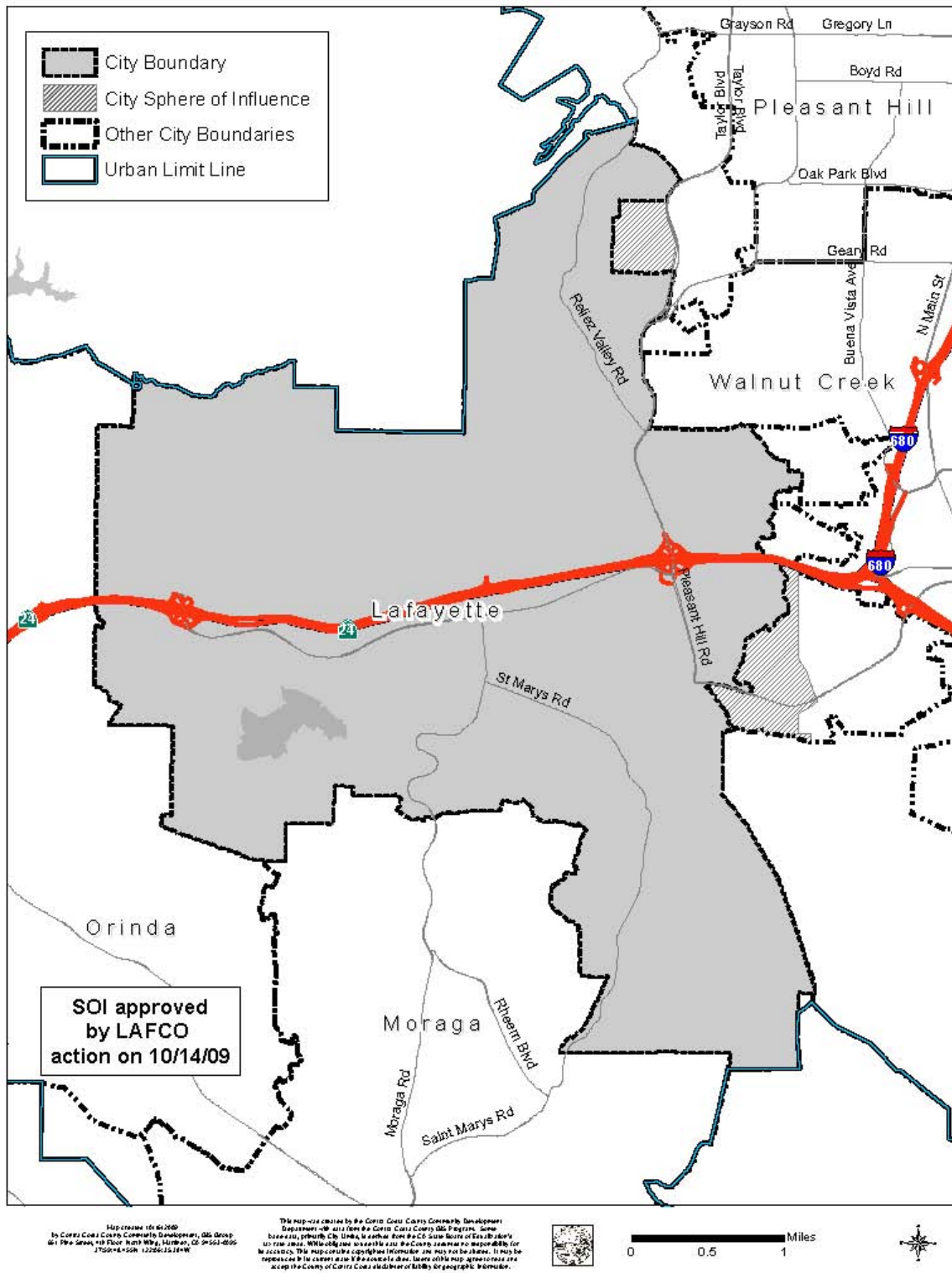
STAFF

Steven Falk	City Manager
Tracy Robinson	Administrative Services Director
Joanne Robbins	City Clerk
Mala Subramanian	City Attorney
Niroop K. Srivatsa	Planning & Building Director
Tony Coe	City Engineer
Mike Moran	Public Works Director
Jonathan Katayanagi	Parks Trails & Recreation Director
Eric Christensen	Chief of Police

INFORMATION

<u>Year Incorporated:</u>	1968
<u>Population:</u>	25,199 (CA Dept. of Finance 2017 Population Estimates)
<u>Registered Voters:</u>	17,858 as of July 2017
<u>Size:</u>	Approximately 14 square miles
<u>Services Provided:</u>	Contract city

City of Lafayette Boundary and Sphere of Influence



CITY OF MARTINEZ
General Law City

<u>Location of office and mailing address</u>	525 Henrietta Street Martinez, CA94553
<u>Telephone numbers</u>	(925) 372-3505
<u>FAX number</u>	(925) 229-5012
<u>Web page</u>	www.cityofmartinez.org
<u>E-mail address</u>	mwoodin@cityofmartinez.org

CITY COUNCIL

Five members, including mayor, elected at large in November of even-numbered years for four-year terms.

Meetings: 1st and 3rd Wednesdays 7:00 PM, City Council Chambers, 525 Henrietta Street.

<u>City Council Members</u>	<u>Began serving</u>	<u>Expiration of term</u>
Rob Schroder, Mayor	1996	11/2018
Lara DeLaney	2002	11/2018
Noralea Gipner	2016	11/2020
Debbie McKillop	2014	11/2018
Mark Ross	1996	11/2020

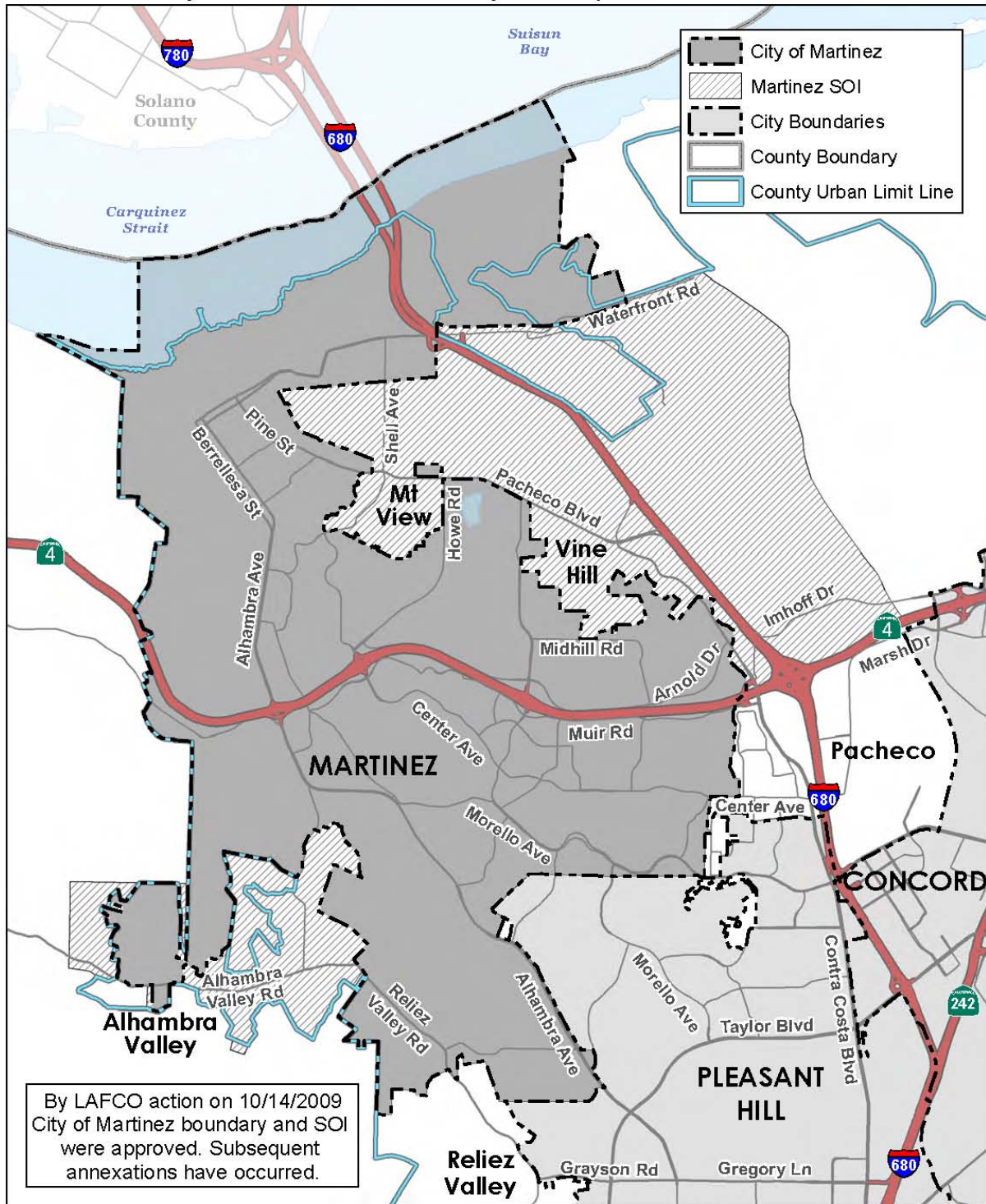
STAFF

Brad Kilger	City Manager
Melissa Woodin	Deputy City Clerk
Carolyn Robinson	City Treasurer
Jeffrey A. Walter	City Attorney
David Scola	Public Works Director
Manjit Sappal	Chief of Police

INFORMATION

<u>Year Incorporated:</u>	1876
<u>Population:</u>	37,658 (CA Dept. of Finance 2017 Population Estimates)
<u>Registered Voters:</u>	23,829 as of July 2017
<u>Size:</u>	Approximately 12.5 square miles
<u>Services Provided:</u>	City: Police; Building and Construction inspections/permits, code enforcement; Community Development/Planning; Parks and Recreation; Public Works including street & parks maintenance and sweeping and water; Finance; Human Resources; Administration. Contractual: Fire, ambulance services, sewage collection and solid waste disposal and animal control

City of Martinez Boundary and Sphere of Influence



Map created 09/10/2017
by Contra Costa County Department of
Conservation and Development, GIS Group
30 Muir Road, Martinez, CA 94553
37.56-41.791N -122.07.03.750W

This map or dataset was created by the Contra Costa County Department of Conservation and Development with data from the Contra Costa County GIS Program. Some base data, primarily City Limits is derived from the CA State Board of Equalization's tax rate areas. While obligated to use this data the County assumes no responsibility for its accuracy. This map contains copyrighted information and may not be altered. It may be reproduced in its current state if the source is cited. Users of this map agree to read and accept the County of Contra Costa disclaimer of liability for geographic information.



TOWN OF MORAGA

General Law City

<u>Location of office and mailing address</u>	329 Rheem Blvd. Moraga, CA 94556
<u>Telephone numbers</u>	(925) 888-7050
<u>FAX number</u>	(925) 376-5203
<u>Web page</u>	www.moraga.ca.us
<u>E-mail address</u>	mmcinturf@moraga.ca.us

TOWN COUNCIL

Five members elected at large in November of even-numbered years for four-year staggered terms; rotating mayor and vice mayor selected for one-year terms

Meetings: 2nd and 4th Wednesdays 7:00 PM, Council Chambers, 335 Rheem Boulevard, Moraga

<u>Town Council Members</u>	<u>Began serving</u>	<u>Expiration of term</u>
Dave Trotter, Mayor 2018	2006	12/2018
Teresa Onoda, Vice Mayor 2018	2014	12/2018
Jeanette Fritzky	2016	12/2020
Kymberleigh Korpus	2016	12/2020
Roger Wykle	2012	12/2020

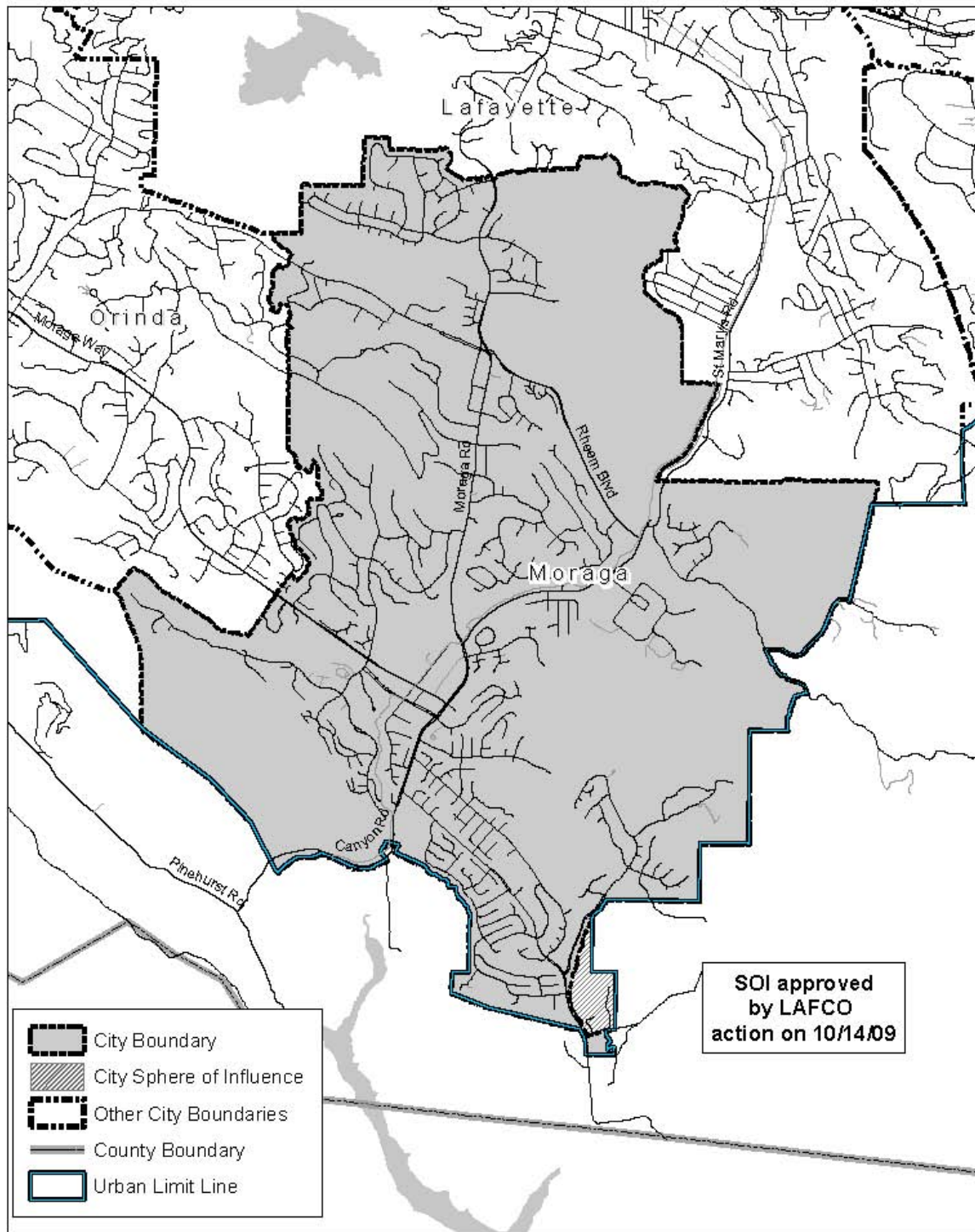
TOWN STAFF

Jim Holgersson	Interim Town Manager
Marty McInturf	Town Clerk
Michelle Kenyon	Town Attorney
Ellen Clark	Planning Director
Jon King	Chief of Police
Edric Kwan	Public Works Director/Town Engineer
Jay Ingram	Parks and Recreation Director

INFORMATION

<u>Year Incorporated:</u>	1974
<u>Population:</u>	16,676 (CA Dept. of Finance 2017 Population Estimates)
<u>Registered Voters:</u>	10,768 as of July 2017
<u>Size:</u>	Approximately 9.5 square miles
<u>Services Provided:</u>	Town: Planning, public works, parks and recreation, police department, general government services Contractual: Fire and emergency services

Town of Moraga Boundary and Sphere of Influence



Map created 10/14/2009
by Contra Costa County Community Development, GIS Group
401 Pine Street, 14th Floor, North Bay, Marin, CA 94949-0005
37.526444°N 122.264333°W

This map was created by the Contra Costa County Community Development Department using data from the Contra Costa County GIS Program. Some data was provided by the County, while some was provided by the City of Moraga. The City of Moraga is not responsible for the accuracy of the map. The map contains copyright information and may not be shown. It may be reproduced in the current state of the map. Users of the map agree to use the map as a reference only and not for any other purpose.



0 0.5 1 Miles



CITY OF OAKLEY

General Law City

<u>Location of office and mailing address</u>	3231 Main Street Oakley CA 94561
<u>Telephone numbers</u>	(925) 625-7000
<u>FAX number</u>	(925) 625-9859
<u>Web page</u>	www.ci.oakley.ca.us
<u>E-mail address</u>	marquez@ci.oakley.ca.us

CITY COUNCIL

Five members; elected at-large in November of even-numbered years for four-year terms; Mayor and Vice Mayor selected for one-year terms in December.

Meetings: 2nd and 4th Tuesdays at 6:30 PM, except July, August, November December, when only 2nd Tuesday, City Council Chambers, Oakley Civic Center, 3231 Main Street

<u>City Council Members</u>	<u>Began serving</u>	<u>Expiration of term</u>
Sue Higgins, Mayor 2017	2014	12/2018
Randy Pope, Vice Mayor 2017	2010	12/2018
Claire Alaura	2016	12/2020
Doug Hardcastle	2012	12/2020
Kevin Romick	2004	12/2020

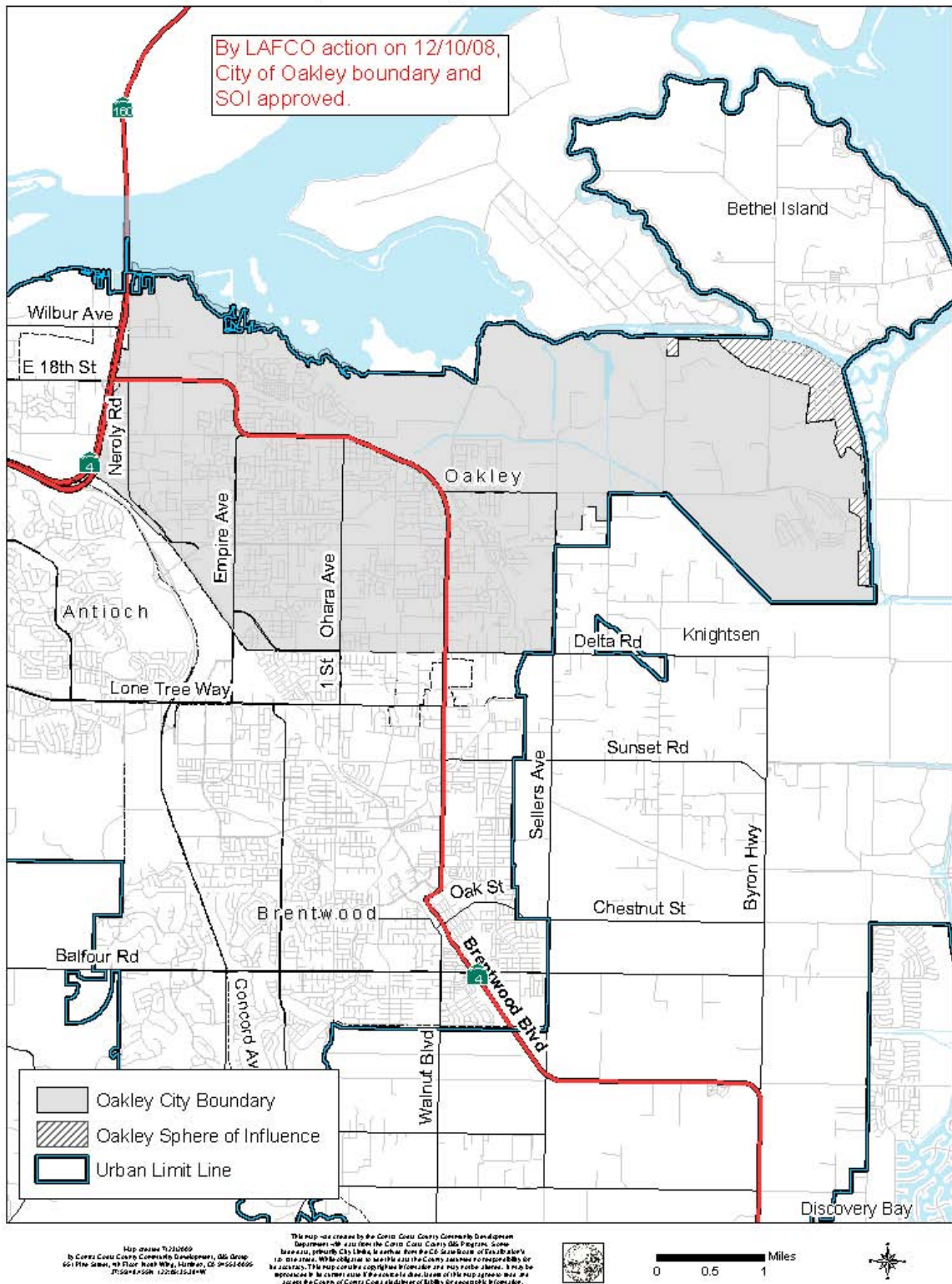
STAFF

Bryan Montgomery	City Manager
Libby Vreonis	City Clerk
Derek P. Cole	City Attorney
Chris Thorsen	Chief of Police
Kevin Rohani	Public Works Director/City Engineer

INFORMATION

<u>Year Incorporated:</u>	1999
<u>Population:</u>	41,199 (CA Dept. of Finance 2017 Population Estimates)
<u>Registered Voters:</u>	19,788 as of July 2017
<u>Size:</u>	Approximately 16.08 square miles
<u>Services Provided:</u>	City: Planning, city clerk, administration, parks and recreation, law enforcement, economic development, finance, building inspection, engineering and public works including maintenance and street sweeping (some landscape and road maintenance handled by City personnel) Contractual: Animal control

City of Oakley Boundary and Sphere of Influence



CITY OF ORINDA
General Law City, Government Code §36501-36524

<u>Location of office and mailing address</u>	22 Orinda Way Orinda, CA 94563
<u>Telephone numbers</u>	(925) 253-4220
<u>FAX number</u>	(925) 254-2068
<u>Web page</u>	www.cityoforinda.org
<u>E-mail address</u>	cityoffices@cityoforinda.org

CITY COUNCIL

Five councilmembers elected in November of even-numbered years, 4-year terms; mayor appointed to one-year term

Meetings: 1st and 3rd Tuesdays at 7:00 PM, Orinda Library Auditorium, 26 Orinda Way

<u>City Council Members</u>	<u>Began serving</u>	<u>Expiration of term</u>
Eve Phillips, Mayor 2017	2014	2018
Darlene Gee	2016	2020
Inga Miller	2016	2020
Dean Orr	2010	2018
Amy Worth	1998	2018

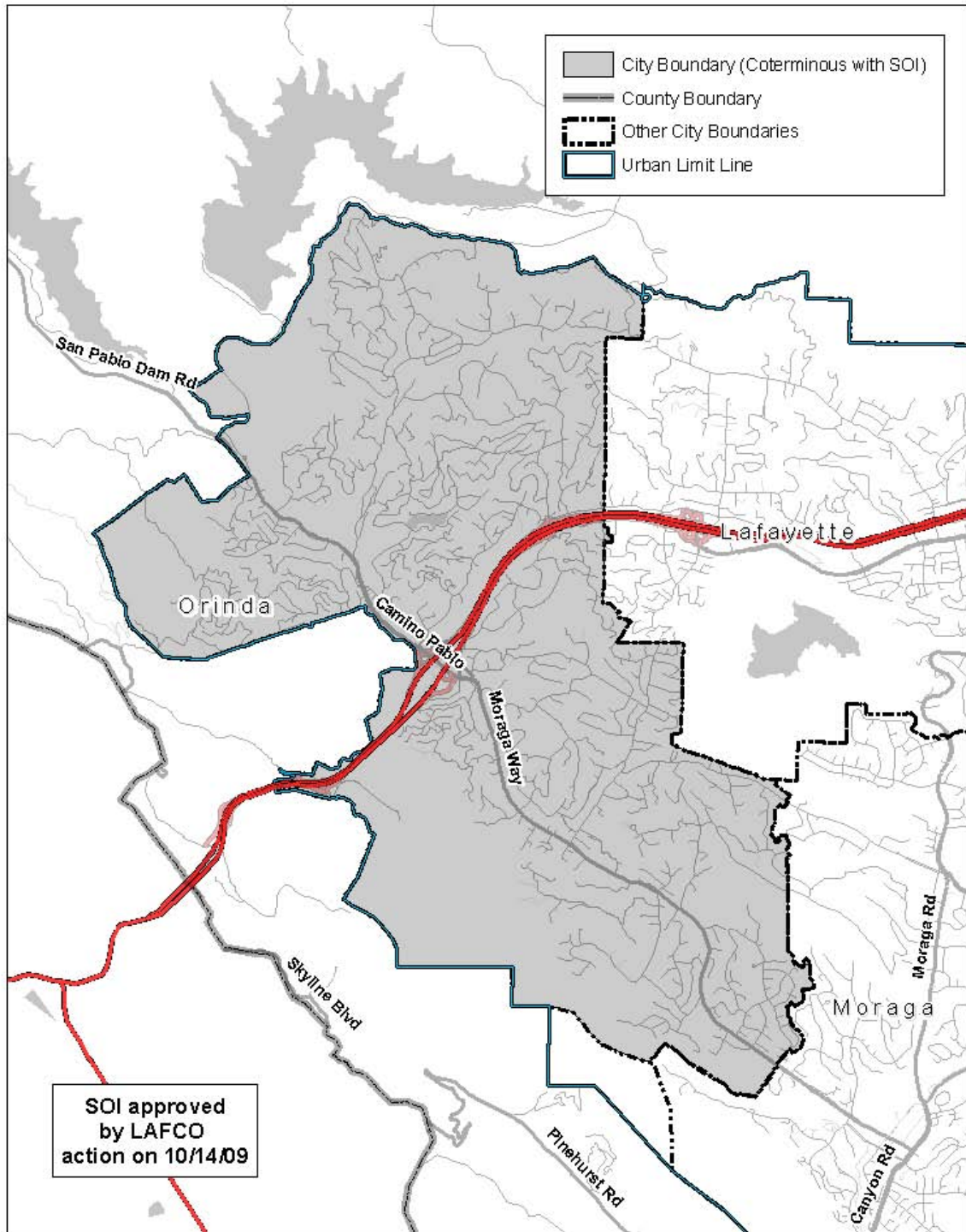
STAFF

Steve Salomon	Interim City Manager
Sheri Spediacci	City Clerk
Osa Wolff	City Attorney
Drummond Buckley	Planning Director
Larry Theis	Dir. Of Pub. Works & Engineering

INFORMATION

<u>Year Incorporated:</u>	1985
<u>Population:</u>	18,935 (CA Dept. of Finance 2017 Population Estimates)
<u>Registered Voters:</u>	13,715 as of July 2017
<u>Size:</u>	Approximately 12.8 square miles
<u>Services Provided:</u>	City: Administration, finance, parks and recreation, planning, public works and engineering Contractual: City attorney, building inspection, police, fire

City of Orinda Boundary and Coterminous Sphere of Influence



Map created 10/14/09
by Contra Costa County Community Development, GIS Group
601 Pine Street, 11th Floor, North Berkeley, CA 94702-4800
37.5564°N 122.2613°W

This map is created by the Contra Costa County Community Development Department. It is not intended to be used for legal purposes. The map is not a warranty, representation, or guarantee of accuracy. The map is for informational purposes only. It may be used for other purposes, but the user assumes all liability for any use of the map. The County of Contra Costa does not accept liability for any use of the map.



CITY OF PINOLE
General Law City, California Government Code

<u>Location of office and mailing address</u>	2131 Pear Street Pinole, CA 94564
<u>Telephone numbers</u>	(510) 724-9837
<u>FAX number</u>	(510) 724-9826
<u>Web page</u>	www.ci.pinoles.ca.us
<u>E-mail address</u>	cityhall@ci.pinoles.ca.us

CITY COUNCIL

Five members elected at large in November of even-numbered years for four-year terms; mayor selected by/from council for one-year term

Meetings: 1st and 3rd Tuesdays at 6:00 PM, 2131 Pear Street

<u>City Council Members</u>	<u>Began serving</u>	<u>Expiration of term</u>
Debbie Long, Mayor 2017	2008	12/2018
Timothy Banuelos, Mayor Pro Tem 2017	2009	12/2018
Peter Murray	1992	12/2020
Roy Swearingen	2008	12/2020
Maureen Toms	2015	12/2018
<u>City Treasurer</u>	<u>Began serving</u>	<u>Expiration of term</u>
Dina M. Rosales	2016	12/2020

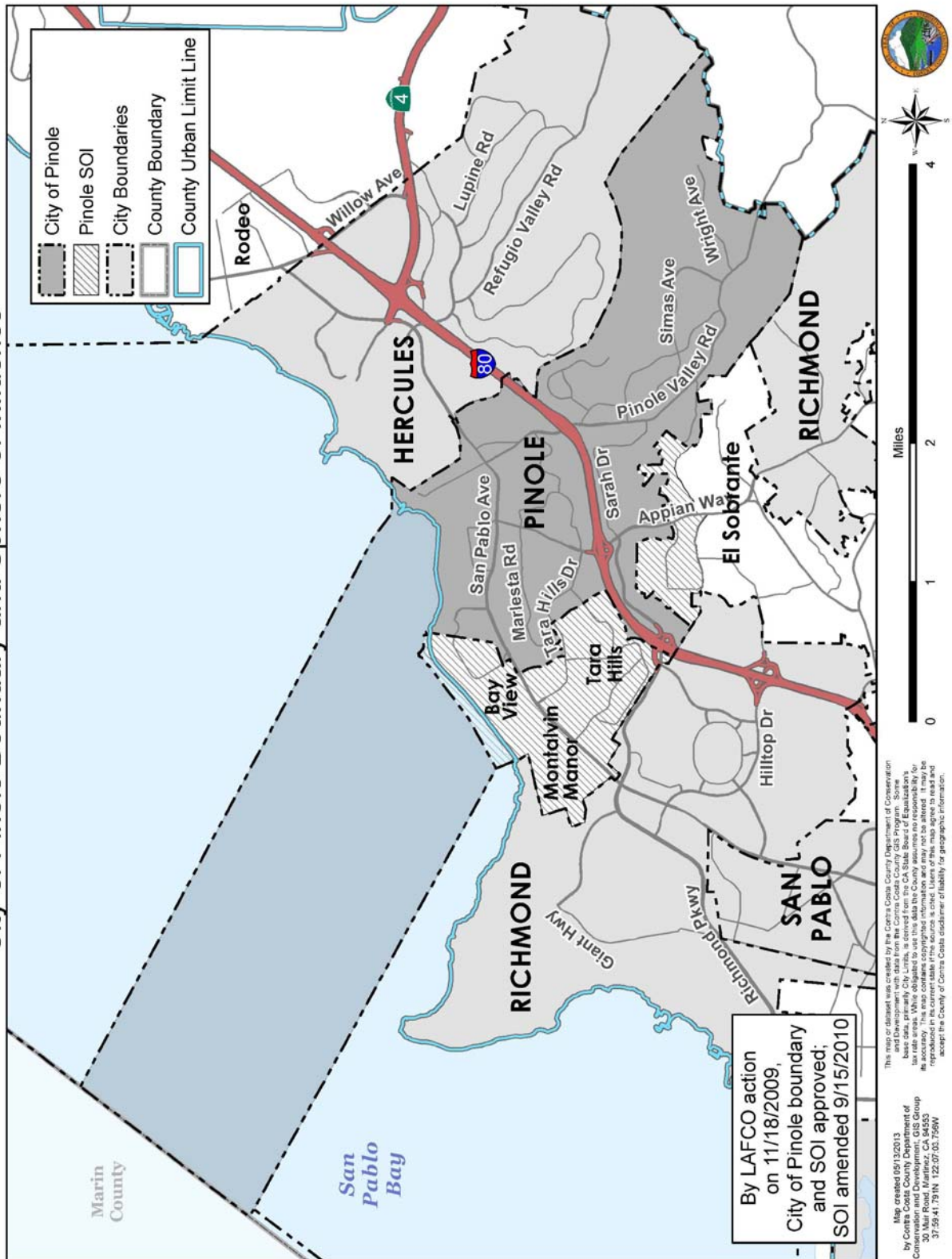
STAFF

Michelle Fitzer	City Manager
Hector de la Rosa	Assistant City Manager
Rosa Govea Acosta	City Clerk
Benjamin T. Reyes II	City Attorney
Tamara Miller	Public Works Director
Andrea Miller	Finance Director
Winston Rhodes	Planning Manager
VACANT	Fire Chief
Neil Gang	Police Chief

INFORMATION

<u>Year Incorporated:</u>	1903
<u>Population:</u>	18,975 (CA Dept. of Finance 2017 Population Estimates)
<u>Registered Voters:</u>	10,964 as of July 2017
<u>Size:</u>	Approximately 11.61 square miles; 6.5 square miles underwater
<u>City Services Provided:</u>	Finance, city clerk and administration, public safety (police and fire), public works (parks, streets, highways, street sweeping), development (planning, building, city engineering, sewer collection and treatment), recreation (senior center, youth center, facility rentals, tiny tots program, cable access TV) Contractual: City attorney, solid waste/recycling, community branch library, animal control

City of Pinole Boundary and Sphere of Influence



CITY OF PITTSBURG
General Law City, Government §34450

<u>Location of office and mailing address</u>	65 Civic Avenue Pittsburg, CA 94565
<u>Telephone numbers</u>	(925) 252-4850
<u>FAX number</u>	(925) 252-4851
<u>Web page</u>	www.ci.pittsburg.ca.us
<u>E-mail address</u>	JSbranti@ci.pittsburg.ca.us

CITY COUNCIL

Five members elected at large in November of even-numbered years for four-year terms; rotating mayor selected for one-year term

Meetings: 1st and 3rd Mondays at 7:00 PM, City Council Chambers, 65 Civic Avenue

<u>City Council Members</u>	<u>Began serving</u>	<u>Expiration of term</u>
Marilyn “Merl” Craft, Mayor 2017	2014	2018
D. Pete Longmire, Vice Mayor 2017	2010	2018
Juan Antonio Banales	2016	2020
Salvatore Evola	2002	2018
Jelani Killings	2016	2020

STAFF

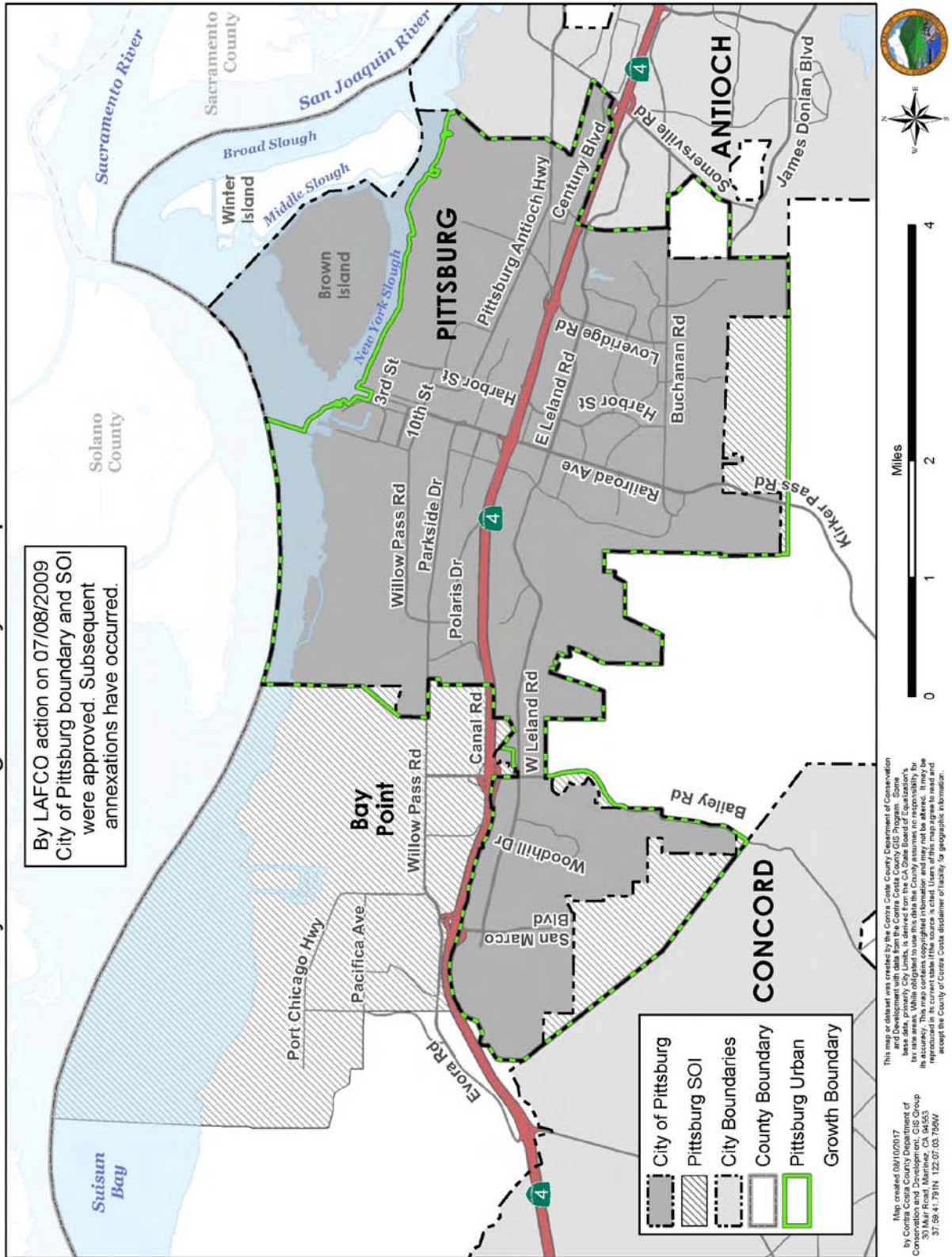
Joe Sbranti	City Manager
Alice E. Evenson	City Clerk
Ruthann Ziegler (Meyers Nave)	City Attorney
Kristin Pollot	Planning Manager
Brian Addington	Chief of Police

INFORMATION

<u>Year Incorporated:</u>	1903
<u>Population:</u>	69,818 (CA Dept. of Finance 2017 Population Estimates)
<u>Registered Voters:</u>	31,202 as of July 2017
<u>Size:</u>	Approximately 15.49 square miles
<u>Services Provided:</u>	City: Police, recreation and parks, community center, senior center, marina, public works including street maintenance and sweeping, building inspection, library, comprehensive planning and land use control, golf course, marina

Contractual: Fire protection and emergency services

City of Pittsburg Boundary and Sphere of Influence



CITY OF PLEASANT HILL
General Law City, Government Code §34327

<u>Location of office</u>	100 Gregory Lane Pleasant Hill, CA 94523
<u>Telephone numbers</u>	(925) 671-5267
<u>FAX number</u>	(925) 680-0294
<u>Web page</u>	www.pleasanthillca.org
<u>E-mail address</u>	cityclerk@pleasanthillca.org

CITY COUNCIL

Five members elected at large in November of even-numbered years for four-year terms; mayor selected for one-year term

Meetings: 1st and 3rd Mondays at 7:00 PM, City Council Chambers, 100 Gregory Lane

<u>City Council Members</u>	<u>Began serving</u>	<u>Expiration of term</u>
Michael G. Harris, Mayor 2017	2002	2018
Tim Flaherty, Vice Mayor 2017	2012	2020
Ken Carlson	2012	2020
Sue Noack	2014	2018
Matthew Rinn	2016	2020

STAFF

June Catalano	City Manager
Carol Wu	City Clerk
Janet Coleson	City Attorney
Greg Fuz	City Planner
John Moore	Police Chief

INFORMATION

<u>Year Incorporated:</u>	1961
<u>Population:</u>	34,657 (CA Dept. of Finance 2017 Population Estimates)
<u>Registered Voters:</u>	20,995 as of July 2017
<u>Size:</u>	Approximately 8.1 square miles
<u>Services Provided:</u>	City: Police, public works including street maintenance, building inspection, comprehensive planning and land use control Contractual: Animal control, street sweeping

Legend:

- City Boundary
- City Sphere of Influence
- Other City Boundaries
- Urban Limit Line

Map Labels: Martinez, Concord, Lafayette, Walnut Creek, Pleasant Hill, Solano Way, Concord Ave, Clayton Rd, Monticello Blvd, Taylor Blvd, Grayson Rd, Gregory Ln, Bayd Rd, Patterson Blvd, Oak Park Blvd, Geary Rd, Buena Vista Ave, N Main St, N Main St, Treat Blvd, Trestle Blvd, Willow Pass Rd, Concord Ave, Clayton Rd, Monticello Blvd, Taylor Blvd, Grayson Rd, Gregory Ln, Bayd Rd, Patterson Blvd, Oak Park Blvd, Geary Rd, Buena Vista Ave, N Main St, N Main St, Treat Blvd, Trestle Blvd.

Scale: 0 0.5 1 Miles

SOI approved by LAFCO action on 10/14/09

This map was created by the Contra Costa County Community Development Department. It is not intended to be used for any purpose other than the original purpose for which it was created. The map is not a legal document and should not be used for any legal purpose. The map is not a legal document and should not be used for any legal purpose. The map is not a legal document and should not be used for any legal purpose.

CITY OF RICHMOND

Charter City

<u>Location of office</u>	450 Civic Center Plaza Richmond CA 94804
<u>Mailing address (if different)</u>	PO Box 4046 Richmond CA 94804
<u>Telephone numbers</u>	(510) 620-6512
<u>FAX number</u>	(510) 620-6542
<u>Web page</u>	www.ci.richmond.ca.us
<u>Contact</u>	See City website for specific contacts

CITY COUNCIL

Seven members, including the mayor, elected at large in November of even-numbered years for staggered four-year terms

Meetings: Regular Meetings 1st, 3rd, and 4th Tuesdays at 6:30 p.m., Council Chambers, 440 Civic Center Plaza

<u>City Council Members</u>	<u>Began serving</u>	<u>Expiration of term</u>
Thomas K. Butt, Mayor	01/1999	01/2019
Jovanka Beckles, Vice Mayor 2017	01/2011	01/2019
Ben Choi	01/2017	01/2021
Eduardo Martinez	01/2015	01/2019
VACANT		01/2019
Jael Myrick	01/2013	01/2021
Melvin Willis	01/2017	01/2021

STAFF

William A. Lindsay	City Manager
Pamela Christian	City Clerk
Bruce Goodmiller	City Attorney
Richard Mitchell	Planning Director
Allwyn Brown	Chief of Police
Adrian Sheppard	Fire Chief

INFORMATION

<u>Year Incorporated:</u>	1905
<u>Population:</u>	111,785 (CA Dept. of Finance 2017 Population Estimates)
<u>Registered Voters:</u>	51,034 as of July 2017
<u>Size:</u>	Approximately 52.6 square miles; 22.6 square miles underwater
<u>Services Provided:</u>	Police, fire, library, public services including street maintenance and sweeping, recreation and parks including community and senior centers, housing authority, planning, zoning and building regulations, sewage collection and disposal

[illegible]

CITY OF SAN PABLO
General Law City

<u>Location of office</u>	13831 San Pablo Avenue San Pablo, CA 94806
<u>Telephone numbers</u>	(510) 215-3000
<u>FAX number</u>	(510) 215-3011
<u>Web page</u>	http://www.SanPabloCA.gov
<u>E-mail address</u>	mattr@SanPabloCA.gov

CITY COUNCIL

Five members elected at large in November of even-numbered years for four-year terms;
mayor selected for one-year term

Meetings: 1st and 3rd Mondays of the month at 6:00 PM, Council Chambers, 13831 San Pablo Avenue, Building #2

<u>City Council Members</u>	<u>Began serving</u>	<u>Expiration of term</u>
Cecilia Valdez, Mayor 2017	2008	11/2020
Genoveva Garcia Calloway, Vice Mayor 2017	2002	11/2018
Arturo Cruz	2016	11/2020
Rich Kinney	2012	11/2020
Paul V. Morris	2002	11/2018

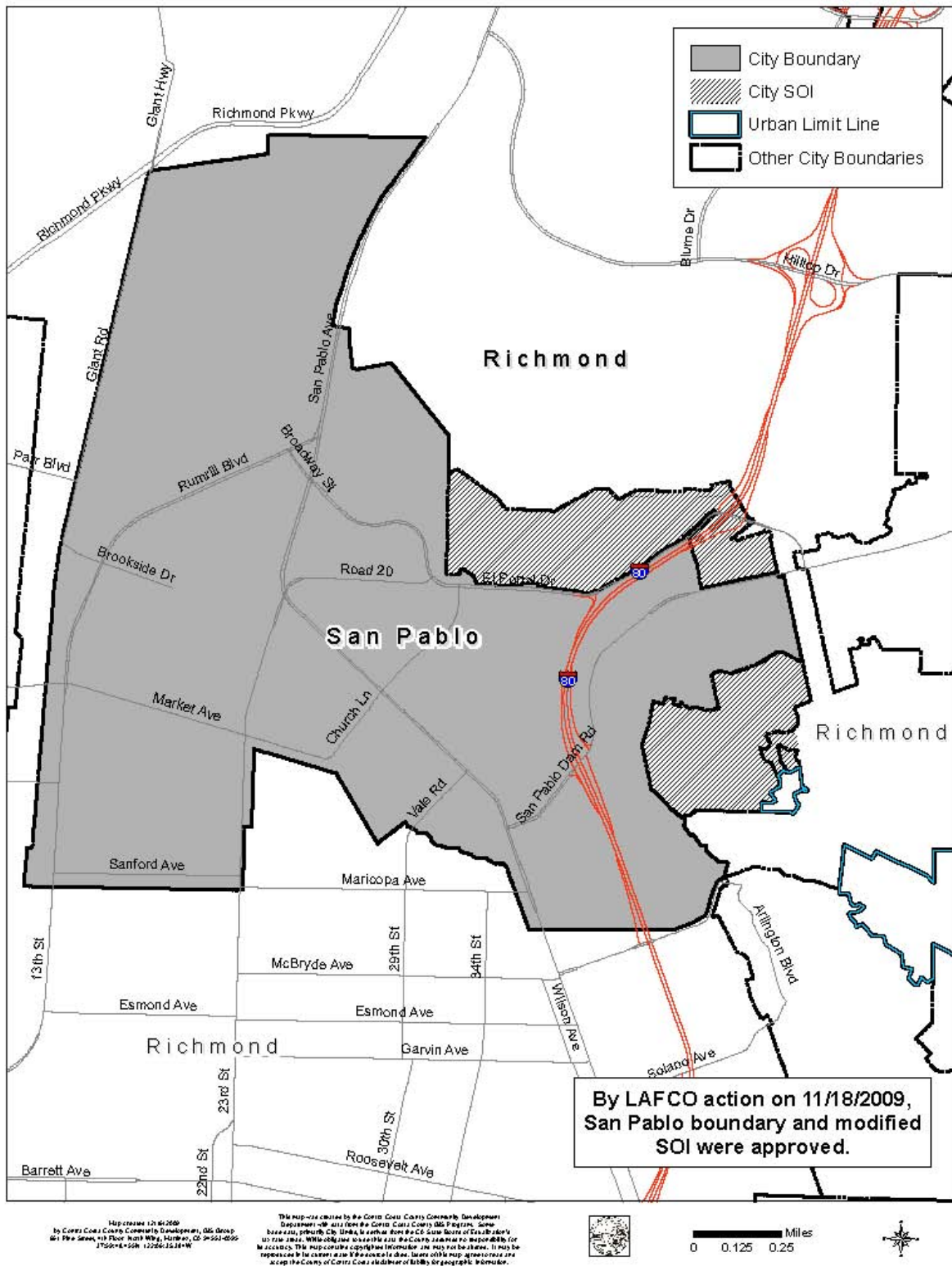
STAFF

Matt Rodriguez	City Manager
Reina Schwartz	Assistant City Manager
Ted J. Denney	City Clerk
Lehny M. Corbin	Deputy City Clerk
Lynn Tracy Nerland	City Attorney
Barbara Hawkins	Public Works Director/City Engineer
Walt N. Schuld	Interim Chief of Police

INFORMATION

<u>Year Incorporated:</u>	1948
<u>Population:</u>	31,053 (CA Dept. of Finance 2017 Population Estimates)
<u>Registered Voters:</u>	10,659 as of July 2017
<u>Size:</u>	Approximately 2.5 square miles
<u>Services Provided:</u>	City: Police, building inspection/permits, code enforcement, community development/planning, parks and recreation, public works including street maintenance and sweeping Contractual: Fire, ambulance services, sewage collection and solid waste disposal, animal control, water

City of San Pablo Boundary and Sphere of Influence



CITY OF SAN RAMON
Charter City

<u>Location of office</u>	7000 Bollinger Canyon Road San Ramon, CA 94583
<u>Telephone numbers</u>	(925) 973-2500
<u>FAX number</u>	(925) 866-1436
<u>Web page</u>	www.sanramon.ca.gov
<u>E-mail address</u>	CityManager@sanramon.ca.gov

CITY COUNCIL

~~Five~~ Council members are elected at large in November of odd-numbered years for four-year terms. The mayor is elected in November of odd-numbered years for a two year term.

Meetings: 2nd and 4th Tuesdays at 7:00 PM, City Council Chambers, 7000 Bollinger Canyon Road

<u>City Council Members</u>	<u>Began serving</u>	<u>Expiration of term</u>
Bill Clarkson, Mayor		2018
Dave Hudson, Vice Mayor 2017	1997	2018
Harry Sachs		2018
Philip O'Loane		2020
Scott Perkins	2003	2020

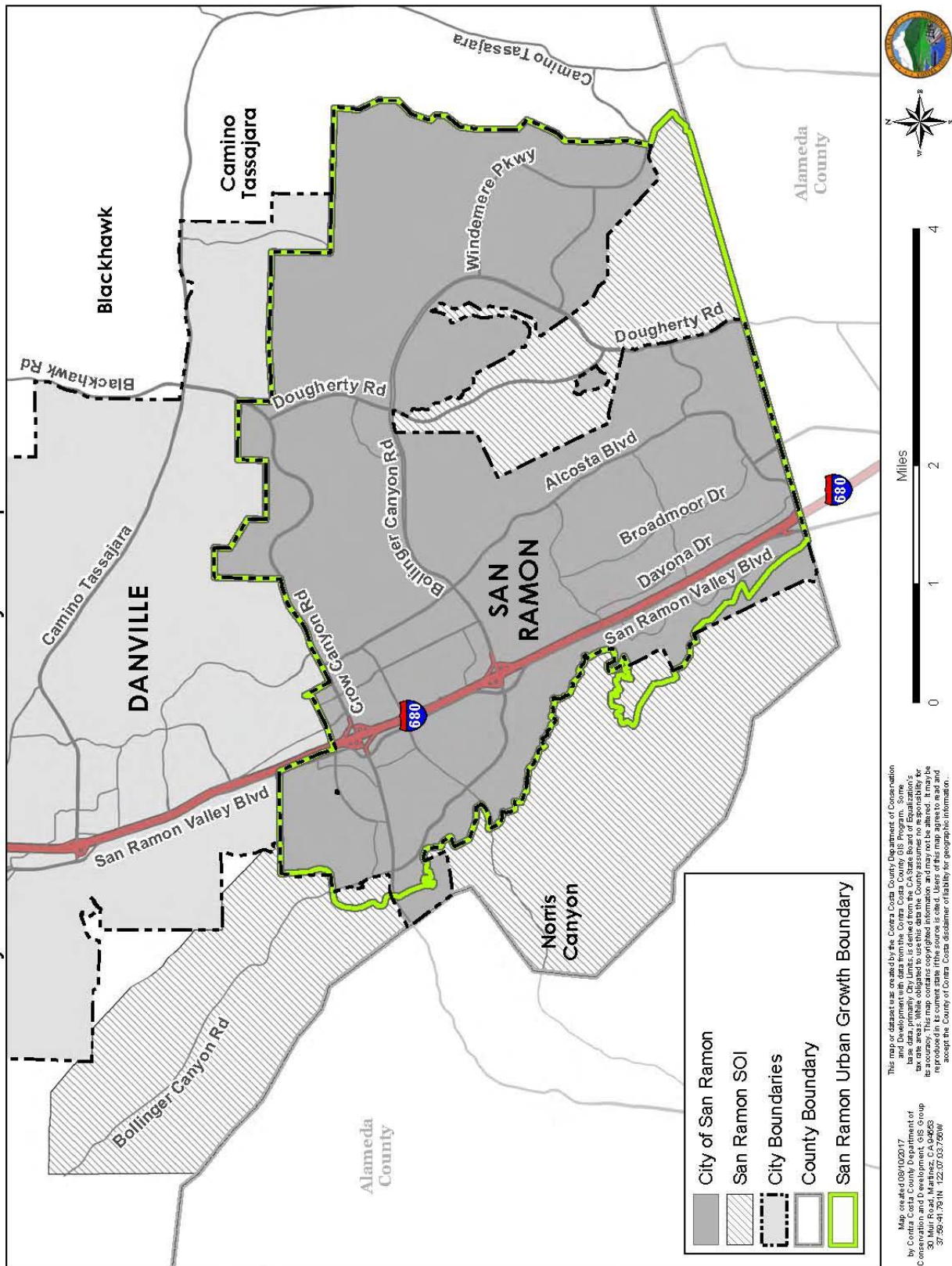
STAFF

Joseph Gorton	City Manager
Renee Beck	City Clerk
Robert Saxe	Interim City Attorney
Debbie Chamberlain	Interim Planning/Comm. Dev. Director
Dan Pratt	Interim Chief of Police

INFORMATION

<u>Year Incorporated:</u>	1983
<u>Population:</u>	80,550 (CA Dept. of Finance - 2017 Population Estimates)
<u>Registered Voters:</u>	39,491 as of July 2017
<u>Size:</u>	18.66 square miles
<u>Services Provided:</u>	City: Planning, building, transportation, engineering, public services, parks and community services, police, economic development Contractual: Fire and emergency services

City of San Ramon Boundary and Sphere of Influence



CITY OF WALNUT CREEK
General Law City, Government Codes §36501-36524

<u>Location of office</u>	1666 North Main Street Walnut Creek, CA 94596
<u>Telephone numbers</u>	(925) 943-5818
<u>FAX number</u>	(925) 943-5897
<u>Web page</u>	www.walnut-creek.org
<u>E-mail address</u>	buckshi@walnut-creek.org

CITY COUNCIL

Five members elected at large in November of even-numbered years for four-year terms; rotating mayor selected for one-year term

Meetings: 1st and 3rd Tuesdays at 6:00 PM, City Council Chambers, 1666 North Main Street

<u>City Council Members</u>	<u>Began serving</u>	<u>Expiration of term</u>
Justin Wedel, Mayor 2018	2012	2020
Cindy Silva, Mayor Pro Tem 2018	2006	2018
Rich Carlston	2014	2018
Loella Haskew	2012	2020
Kevin Wilk	2016	2020

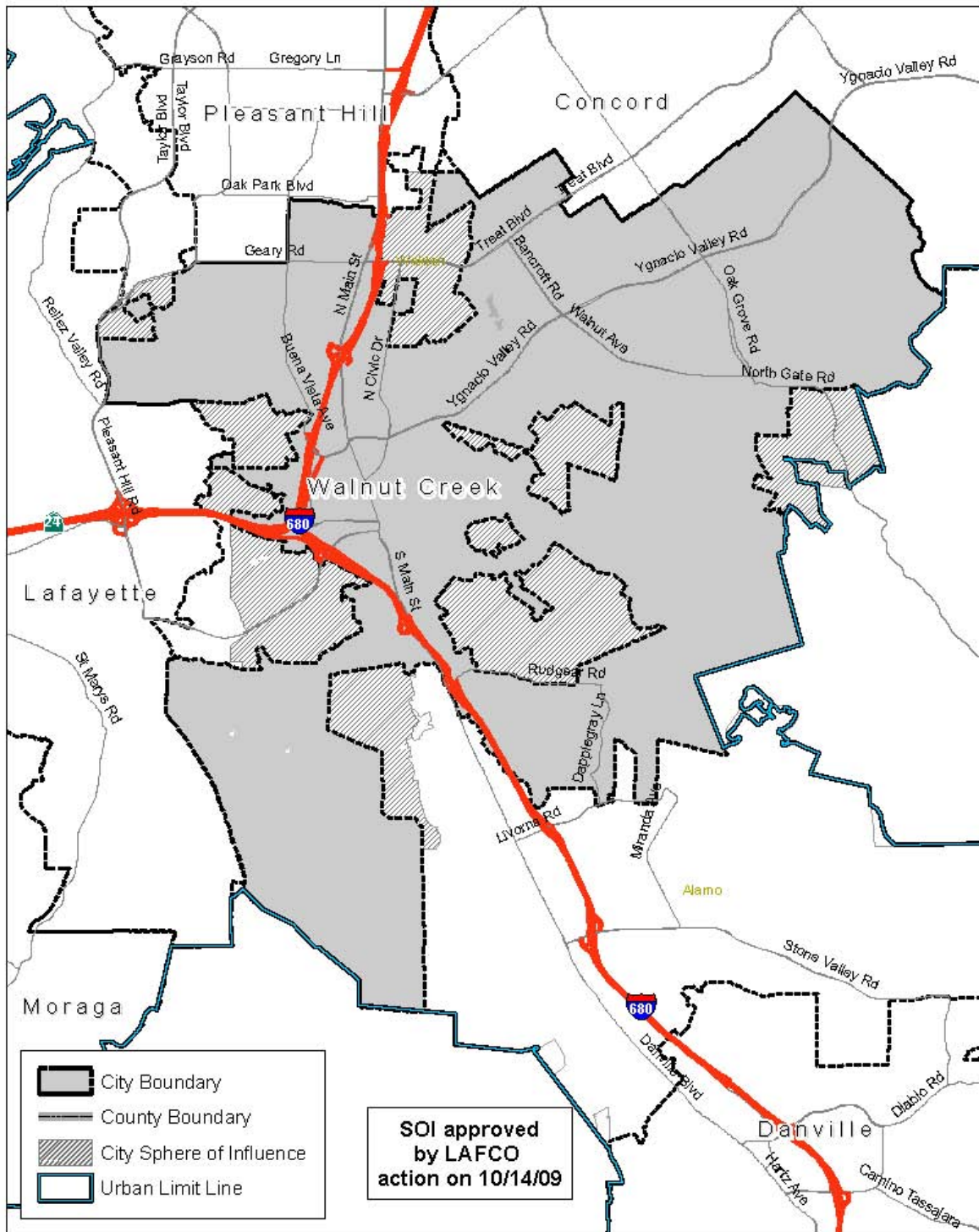
STAFF

Dan Buckshi	City Manager
Suzie Martinez	City Clerk
Steve Mattas	City Attorney
Sandra Meyer	Community & Economic Develop. Director
Tom Chaplin	Chief of Police

INFORMATION

<u>Year Incorporated:</u>	1914
<u>Population:</u>	70,974 (CA Dept. of Finance 2017 Population Estimates)
<u>Registered Voters:</u>	44,885 as of July 2017
<u>Size:</u>	Approximately 19.5 square miles
<u>Services Provided:</u>	City: Police, recreation, community center, public works including street maintenance, building inspection, comprehensive planning and land use control, land planning, engineering, street sweeping Contractual: Fire, library, solid waste disposal, water distribution

City of Walnut Creek Boundary and Sphere of Influence



Map created by the Contra Costa County Community Development Department, 10/14/09. The Contra Costa County Community Development Department, 10/14/09. The Contra Costa County Community Development Department, 10/14/09.

This map was created by the Contra Costa County Community Development Department, 10/14/09. The Contra Costa County Community Development Department, 10/14/09. The Contra Costa County Community Development Department, 10/14/09.



0 0.5 1 Miles

