

Contra Costa County

COUNTY OF CONTRA COSTA

General Law County

Location of office and mailing address

County Administrator

Contra Costa County
651 Pine Street, 10th Floor
Martinez, CA 94553

Telephone Number

(925) 335-1080

Fax Number

(925) 335-1098

Web Page

<http://www.co.contra-costa.ca.us/>

E-mail Address

Nancy.Yee@cao.cccounty.us

BOARD OF SUPERVISORS

(Self-governing, elected in November of even-numbered years, 4-year terms)

Meets: First four Tuesdays of each month, 9:00 a.m., Board of Supervisors Chambers

<u>NAME</u>		<u>Began Serving</u>	<u>Expiration Of Term</u>
John Gioia	(1 st District)	1999	2014
Candace Andersen	(2 nd District)	2012	2016
Mary N. Piepho	(3 rd District)	2005	2016
Karen Mitchoff	(4 th District)	2011	2014
Federal D. Glover	(5 th District)	2001	2016

STAFF

David Twa

County Administrator

Sharon Anderson

County Counsel

Catherine Kutsuris

Conservation & Development Director

INFORMATION

Created:

1850

Population:

1,074,702 (CA Dept. of Finance 2013 Population Estimates)

Registered Voters:

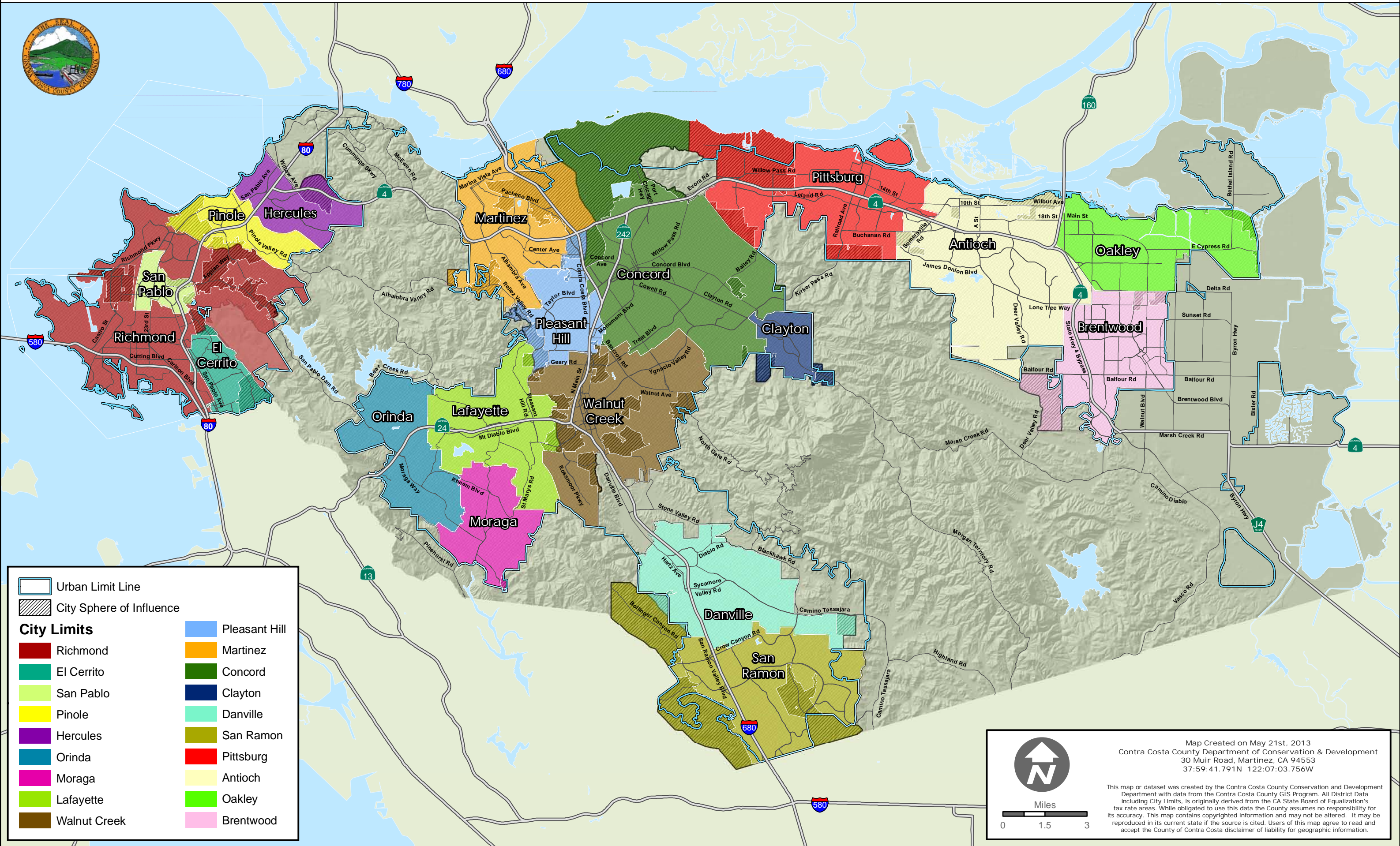
525,452 as of March 2013

Size:

805 square miles (732 land, 73 underwater)

Contra Costa LAFCO

Cities and City Spheres of Influence in Contra Costa County



	Urban Limit Line
	City Sphere of Influence
City Limits	
	Richmond
	El Cerrito
	San Pablo
	Pinole
	Hercules
	Orinda
	Moraga
	Lafayette
	Walnut Creek
	Pleasant Hill
	Martinez
	Concord
	Clayton
	Danville
	San Ramon
	Pittsburg
	Antioch
	Oakley
	Brentwood

Miles
0 1.5 3

Map Created on May 21st, 2013
 Contra Costa County Department of Conservation & Development
 30 Muir Road, Martinez, CA 94553
 37:59:41.791N 122:07:03.756W

This map or dataset was created by the Contra Costa County Conservation and Development Department with data from the Contra Costa County GIS Program. All District Data including City Limits, is originally derived from the CA State Board of Equalization's tax rate areas. While obligated to use this data the County assumes no responsibility for its accuracy. This map contains copyrighted information and may not be altered. It may be reproduced in its current state if the source is cited. Users of this map agree to read and accept the County of Contra Costa disclaimer of liability for geographic information.

Cities and Towns

CITY OF ANTIOCH

General Law City, California Government Codes §36501-36524

<u>Location of office</u>	200 H Street, Antioch, CA 94509
<u>Mailing address</u>	P.O. Box 5007 Antioch, CA 94531-5007
<u>Telephone numbers</u>	(925) 779-7011
<u>FAX number</u>	(925) 779-7003
<u>Web page</u>	http://ci.antioch.ca.us/
<u>E-mail address</u>	admin@ci.antioch.ca.us

CITY COUNCIL

Five members, including mayor, elected at large in November of even-numbered years for four-year terms

Meetings: 2nd and 4th Tuesdays at 7:00 PM, City Council Chambers, Third & H Streets

<u>City Council Members</u>	<u>Began serving</u>	<u>Expiration of term</u>
Wade Harper, Mayor	2010	2016
Mary Rocha, Mayor Pro Tem	2008	2016
Gary S. Agopian	2010	2014
Monica E. Wilson	2012	2016
Tony G. Tiscareno	2012	2014

STAFF

Jim Jakel	City Manager
Arne Simonsen	City Clerk
Lynn Tracy Nerland	City Attorney
Tina Wehrmeister	Community Development Director
Donna Conley	City Treasurer
Allan Cantando	Chief of Police

INFORMATION

Year Incorporated: 1872

Population: 105,117 (CA Dept. of Finance 2013 Population Estimates)

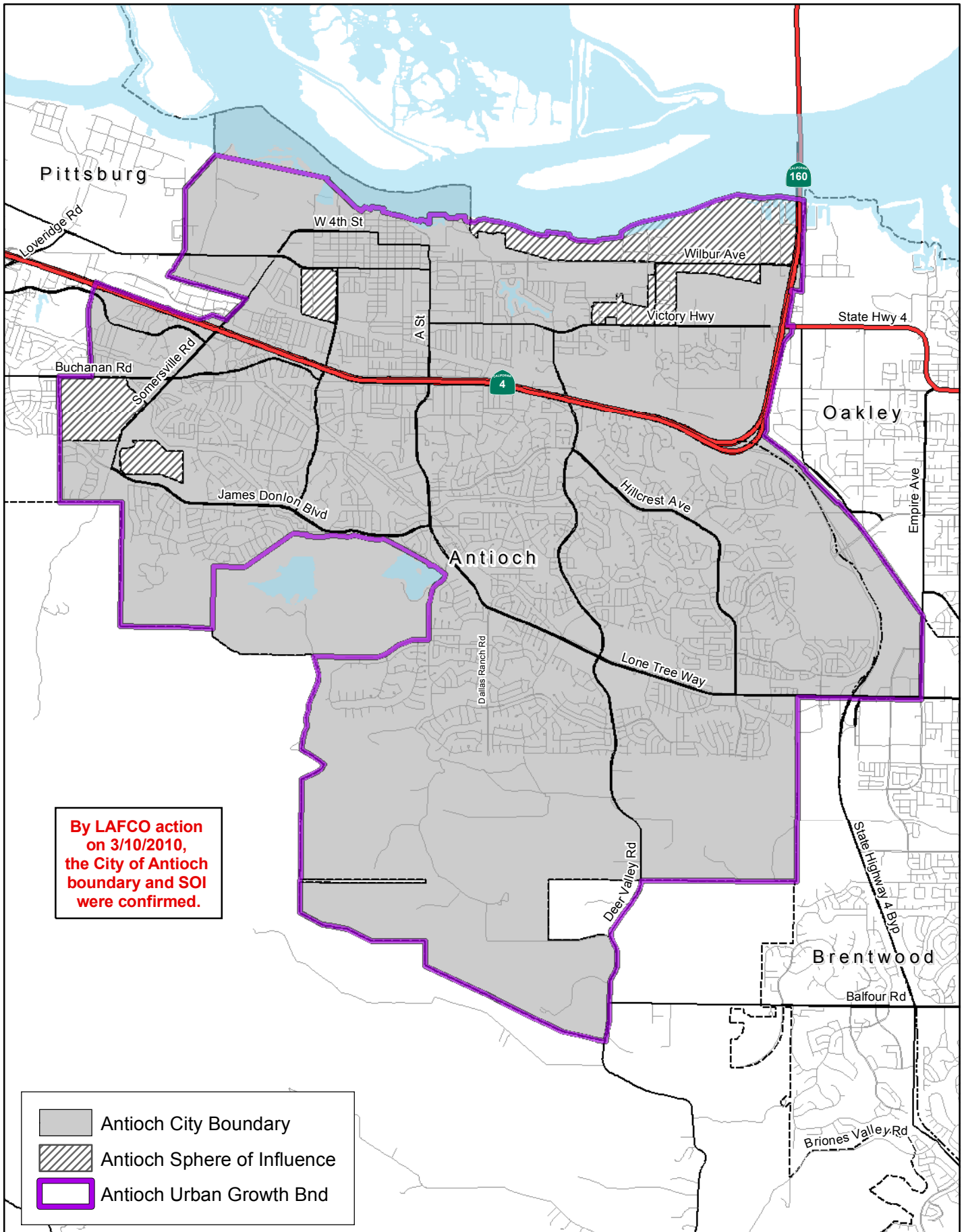
Registered Voters: 43,220 as of March 2013

Size: Approximately 28 square miles

Services Provided: City: Police, Animal Services, Recreation, Community Center, Public Works including Street Maintenance, Building Inspection, Comprehensive Planning and Land Use Control, Land Planning, Engineering, Water Distribution

Contractual: Fire, Library, Parks, Solid Waste Disposal, Street Sweeping

City of Antioch Boundary, SOI, and Urban Growth Boundary




By LAFCO action on 3/10/2010, the City of Antioch boundary and SOI were confirmed.

- Antioch City Boundary
- Antioch Sphere of Influence
- Antioch Urban Growth Bnd

Map created 6/13/2010
 by Contra Costa County Community Development, GIS Group
 651 Pine Street, 4th Floor North Wing, Martinez, CA 94553-0095
 37.5948455N 122.0635384W

This map was created by the Contra Costa County Community Development Department with data from the Contra Costa County GIS Program. Some base data, primarily City Limits, is derived from the CA State Board of Equalization's tax rate areas. While obligated to use this data the County assumes no responsibility for its accuracy. This map contains copyrighted information and may not be altered. It may be reproduced in its current state if the source is cited. Users of this map agree to read and accept the County of Contra Costa disclaimer of liability for geographic information.



CITY OF BRENTWOOD
General Law City, California Government Code

<u>Location of office and mailing address</u>	150 City Park Way Brentwood, CA 94513
<u>Telephone numbers</u>	(925) 516-5440
<u>FAX number</u>	(925) 516-5441
<u>Web page</u>	www.brentwoodca.gov
<u>E-mail address</u>	dept-admin@brentwoodca.gov

CITY COUNCIL

Four council members elected at large in November of even-numbered years for four-year terms; Mayor elected at large in November of even-numbered years for a two-year term

Meetings: 2nd and 4th Tuesdays of each month, 7:00 PM, City Council Chambers, 150 City Park Way

<u>City Council Members</u>	<u>Began serving</u>	<u>Expiration of term</u>
Robert Gene Taylor, Mayor	2004	2016
Joel Bryant, Vice Mayor	2010	2014
Steve Barr	2010	2014
Gene Clare	2012	2016
Erick Stonebarger	2006	2016

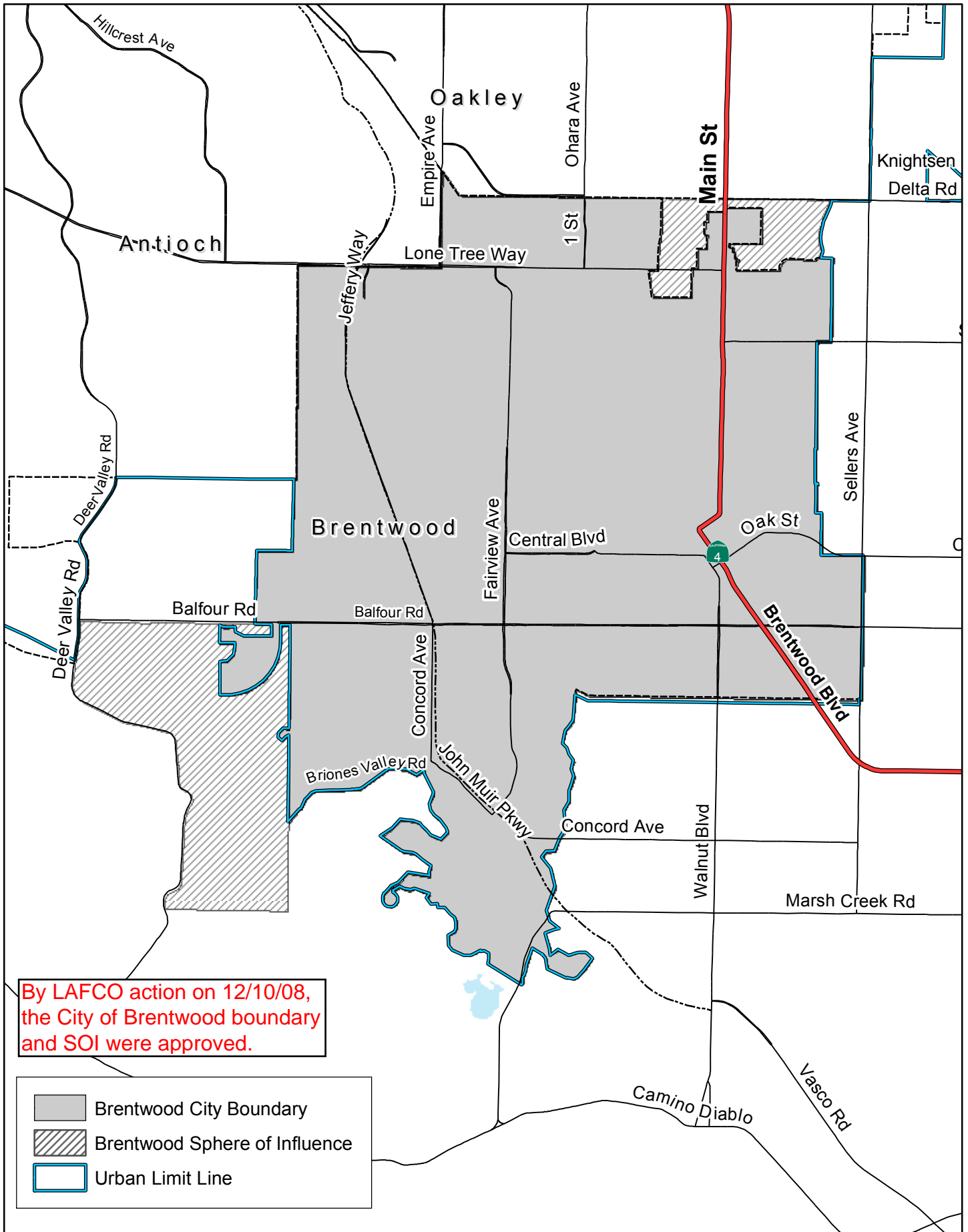
STAFF

Paul Eldredge	City Manager
Margaret Wimberly	City Clerk
Damien Brower	City Attorney
Casey McCann	Community Development Director
Balwinder Grewal	Director of Public Works
Pamela Ehler	Director of Finance/Information Systems
Craig Bronzan	Director of Parks and Recreation
Mark Evenson	Chief of Police

INFORMATION

<u>Year Incorporated:</u>	1948
<u>Population:</u>	53,278 (CA Dept. of Finance 2013 Population Estimates)
<u>Registered Voters:</u>	25,714 as of March 2013
<u>Size:</u>	Approximately 14.8± square miles
<u>Services Provided:</u>	City: Police, parks and trails, engineering, public works including street and open space maintenance, street sweeping, solid waste/recycling services, water and wastewater services, building inspection, comprehensive planning and land use control, facility rentals including community gymnasiums, finance, city clerk, city attorney, administration, passport Contractual: Fire and emergency medical services, community branch library, animal control services

City of Brentwood Boundary and Sphere of Influence



**By LAFCO action on 12/10/08,
the City of Brentwood boundary
and SOI were approved.**

- Brentwood City Boundary
- Brentwood Sphere of Influence
- Urban Limit Line



CITY OF CLAYTON
General Law City, California Government Code

<u>Location of office and mailing address</u>	6000 Heritage Trail Clayton, CA 94517
<u>Telephone numbers</u>	(925) 673-7300
<u>FAX number</u>	(925) 672-4917
<u>Web page</u>	www.ci.clayton.ca.us
<u>E-mail address</u>	ljackson@ci.clayton.ca.us

CITY COUNCIL

Five members elected at large in November of even-numbered years for four--year terms; mayor selected by/from council, one-year term

Meetings: 1st and 3rd Tuesdays at 7:00 PM, Council Meeting Room, 6125 Clayton Road

<u>City Council Members</u>	<u>Began serving</u>	<u>Expiration of term</u>
Ross "Hank" Stratford, Vice Mayor	2006	2014
David T. Shuey	2002	2014
Howard Geller	2008	2016
Jim Diaz	2012	2016
Julie K. Pierce, Mayor	2004	2016

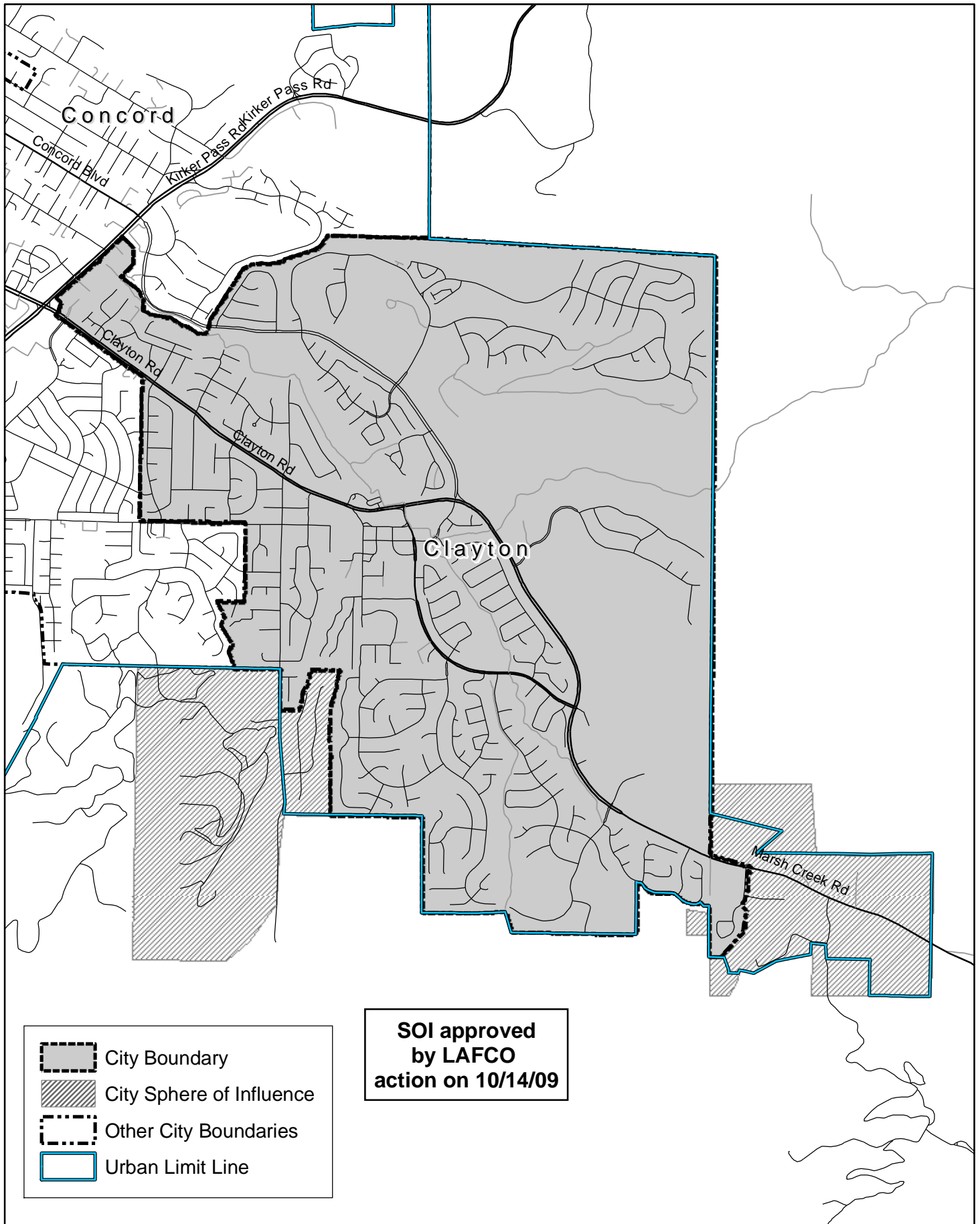
STAFF





Gary A. Napper	City Manager
Laci J. Jackson	City Clerk
Malathy Subramanian	City Attorney
David Woltering	Community Development Director
Chris Thorsen	Chief of Police

INFORMATION

<u>Year Incorporated:</u>	1964
<u>Population:</u>	11,093 (CA Dept. of Finance 2013 Population Estimates)
<u>Registered Voters:</u>	7,204 as of March 2013
<u>Size:</u>	Approximately 4.2 square miles
<u>Services Provided:</u>	City: Police, parks and trails, public works including street and open space maintenance, local planning and land use control, facility rentals including community gymnasium, finance, city clerk, administration Contractual: Special fire district, special water district, street sweeping, city engineering, city attorney, solid waste/recycling services, building inspection, community branch library, sewage collection, animal control services

City of Clayton Boundary and Sphere of Influence



-  City Boundary
-  City Sphere of Influence
-  Other City Boundaries
-  Urban Limit Line

**SOI approved
by LAFCO
action on 10/14/09**



CITY OF CONCORD
General Law City, California Government Code §34102

<u>Location of office and mailing address</u>	1950 Parkside Drive Concord, CA 94519-2578
<u>Telephone numbers</u>	(925) 671-3158 or (925) 671-3000
<u>FAX number</u>	(925) 798-0636 or (925) 671-3375
<u>Web page</u>	www.cityofconcord.org
<u>E-mail address</u>	cityinfo@cityofcomcord.org

CITY COUNCIL

Five members elected at large in November of even-numbered years for four-year terms;
mayor selected by peers to serve for one-year term

Meetings: 1st, 2nd and 4th Tuesday of each month at 6:30 PM, Council Chamber, 1950 Parkside Drive

<u>City Council Members</u>	<u>Began serving</u>	<u>Expiration of term</u>
Daniel C. Helix, Mayor	2011	2016
Timothy S. Grayson, Vice Mayor	2010	2014
Edi Birsan	2012	2016
Laura Hoffmeister	1995	2014
Ronald E. Leone	2010	2014

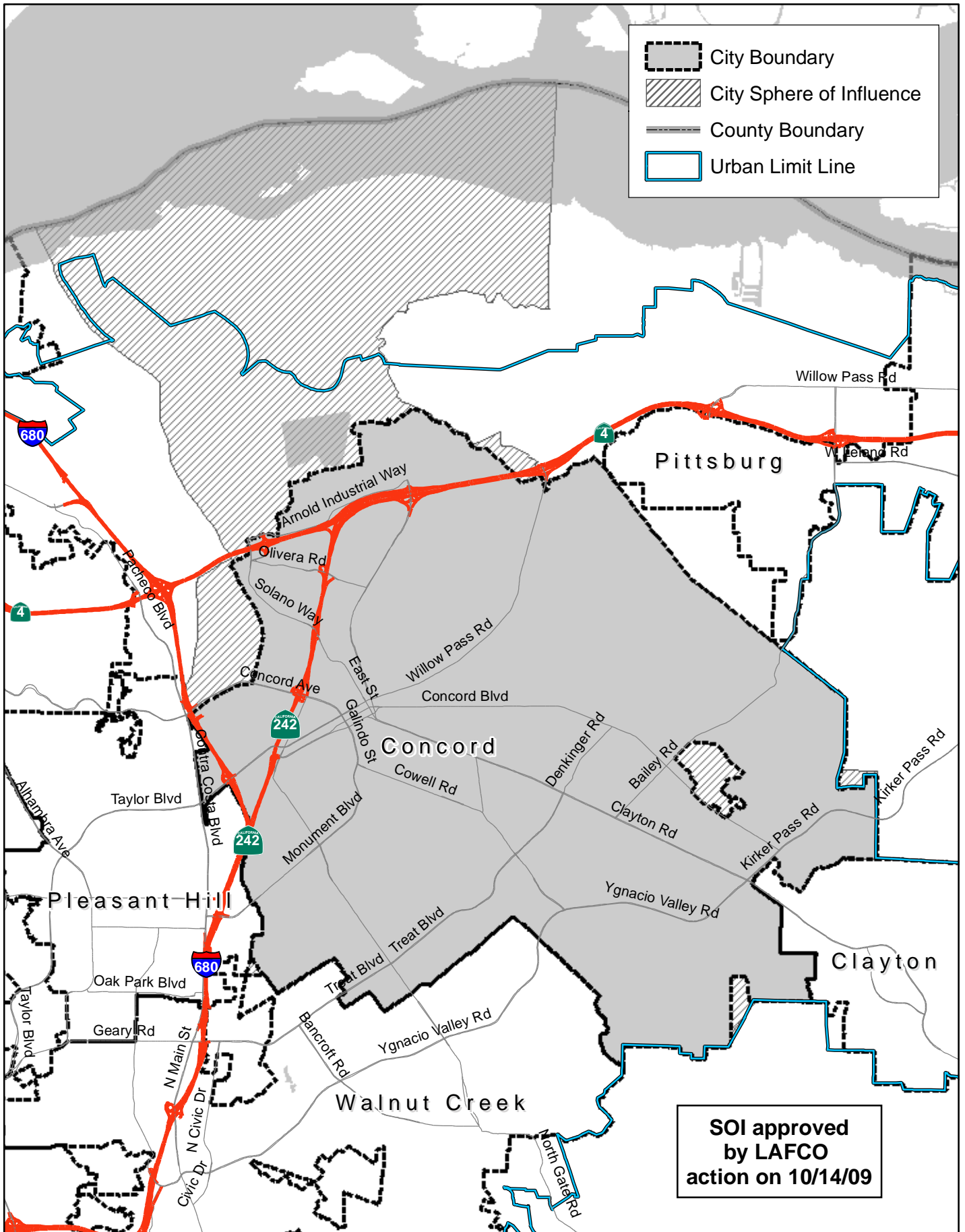
STAFF

Valerie Barone	City Manager
Kay Winer	Acting Assist. City Mgr.
Mary Rae Lehman	City Clerk
Mark S. Coon	City Attorney
Carol Johnson	Planning Manager
Guy Swanger	Chief of Police

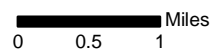
INFORMATION

<u>Year Incorporated:</u>	1905
<u>Population:</u>	123,812 (CA Dept. of Finance 2013 Population Estimates)
<u>Registered Voters:</u>	56,315 as of March 2013
<u>Size:</u>	Approximately 31.13 square miles
<u>Services Provided:</u>	City: Police, parks and recreation including community centers, pools, open spaces, golf courses and pavilion, public works including street maintenance, sweeping, sewage collection, building inspection, comprehensive planning, land use control Contractual: Sewage treatment, fire protection, library, water quality program, animal control, disaster preparedness Franchise: Solid waste collection and disposal, recycling, green waste processing, cable television, wireless services

City of Concord Boundary and Sphere of Influence



**SOI approved
by LAFCO
action on 10/14/09**



TOWN OF DANVILLE
General Law City, California Government Code

<u>Location of office and mailing address</u>	510 La Gonda Way Danville, CA 94526-1722
<u>Telephone numbers</u>	(925) 314-3401
<u>FAX number</u>	(925) 838-0548
<u>Web page</u>	www.danville.ca.gov
<u>E-mail address</u>	

CITY COUNCIL

Five members elected at large in November of even-numbered years for four-year terms; rotating mayor selected for one-year term

Meetings: 1st and 3rd Tuesdays at 7:30 PM, Town Meeting Hall, 201 Front Street

<u>City Council Members</u>	<u>Began serving</u>	<u>Expiration of term</u>
Newell Arnerich, Mayor	12/5/95	2016
Robert Storer, Vice Mayor	10/13/09	2014
Mike Doyle	12/3/91	2016
Renee Morgan	12/4/12	2016
Karen Stepper	12/3/02	2014

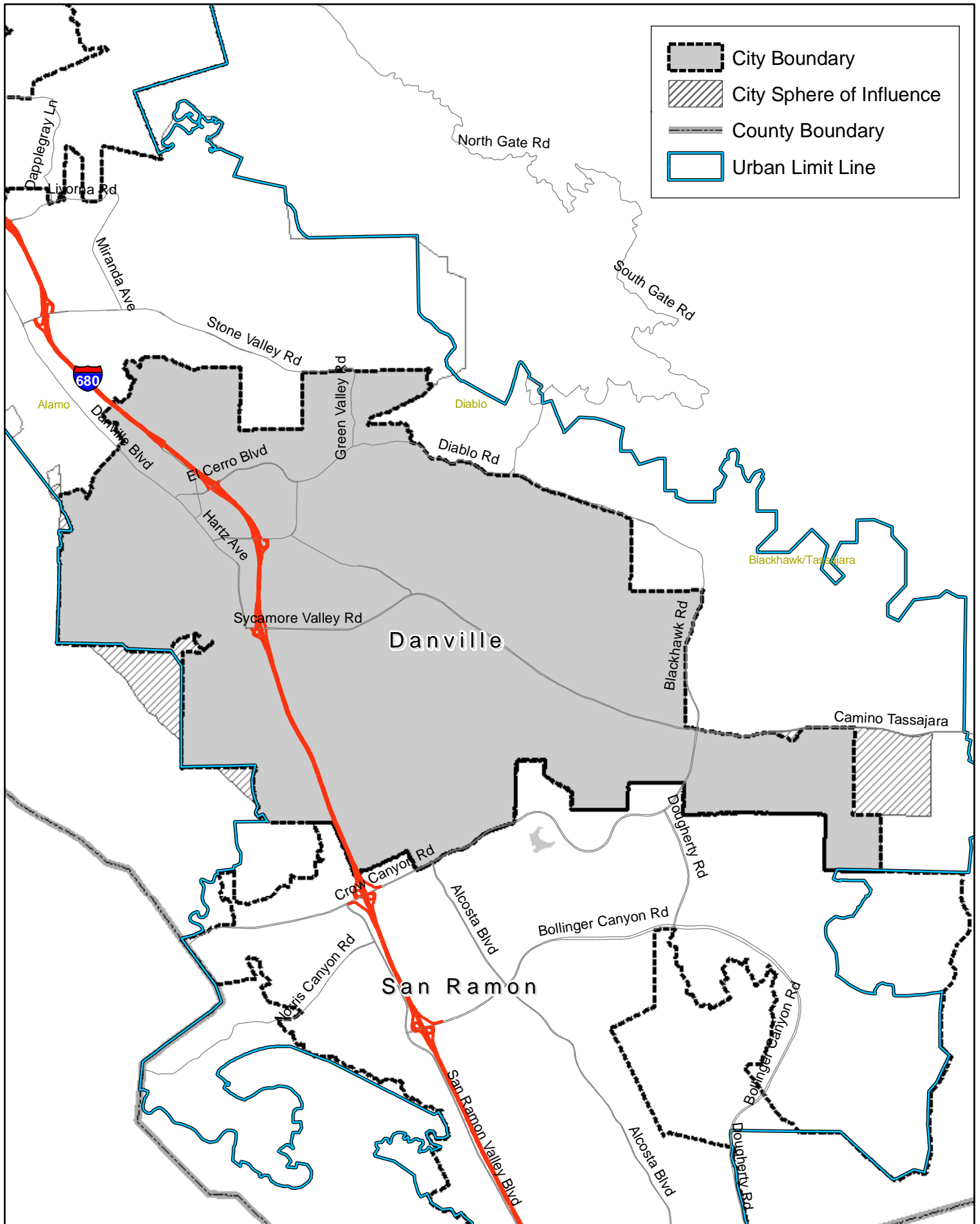
STAFF

Joseph A. Calabrigo	City Manager
Marie Sunseri	City Clerk
Rob Ewing	City Attorney
Steven Lake	Development Services Director

INFORMATION


<u>Year Incorporated:</u>	1982
<u>Population:</u>	42,720 (CA Dept. of Finance 2013 Population Estimates)
<u>Registered Voters:</u>	27,569 as of March 2013
<u>Size:</u>	Approximately 18.128 square miles
<u>Services Provided:</u>	City: Parks and recreation, community center, street maintenance and sweeping, building inspection, planning and land use, transportation, engineering Contractual: Police, fire and emergency services, library

Town of Danville Boundary and Sphere of Influence



Map created 1/16/2009
 by Contra Costa County Community Development, GIS Group
 651 Pine Street, 4th Floor North Wing, Martinez, CA 94553-0095
 37.59:48.455N 122:06:35.384W

This map was created by the Contra Costa County Community Development Department with data from the Contra Costa County GIS Program. Some base data, primarily City Limits, is derived from the CA State Board of Equalization's tax rate areas. While obligated to use this data the County assumes no responsibility for its accuracy. This map contains copyrighted information and may not be altered. It may be reproduced in its current state if the source is cited. Users of this map agree to read and accept the County of Contra Costa disclaimer of liability for geographic information.



CITY OF EL CERRITO
General Law City, California Government Code

<u>Location of office and mailing address</u>	10890 San Pablo Avenue El Cerrito, CA 94530-2392
<u>Telephone numbers</u>	(510) 215-4305
<u>FAX number</u>	(510) 215-4379
<u>Web page</u>	www.el-cerrito.org
<u>E-mail address</u>	cmorse@ci.el-cerrito.ca.us

CITY COUNCIL

Five members elected at large in November of even-numbered years for four-year terms; city council re-organizes in December of each year to select a new mayor for a one-year term

Meetings: 1st and 3rd Tuesdays at 7:00 PM, Council Chambers, 10890 San Pablo Avenue

<u>City Council Members</u>	<u>Began serving</u>	<u>Expiration of term</u>
Greg Lyman, Mayor	2008	2016
Janet Abelson, Mayor Pro Tem	1999	2014
Rebecca Benassini	2010	2014
Jan Bridges	2012	2016
Mark Friedman	2012	2016

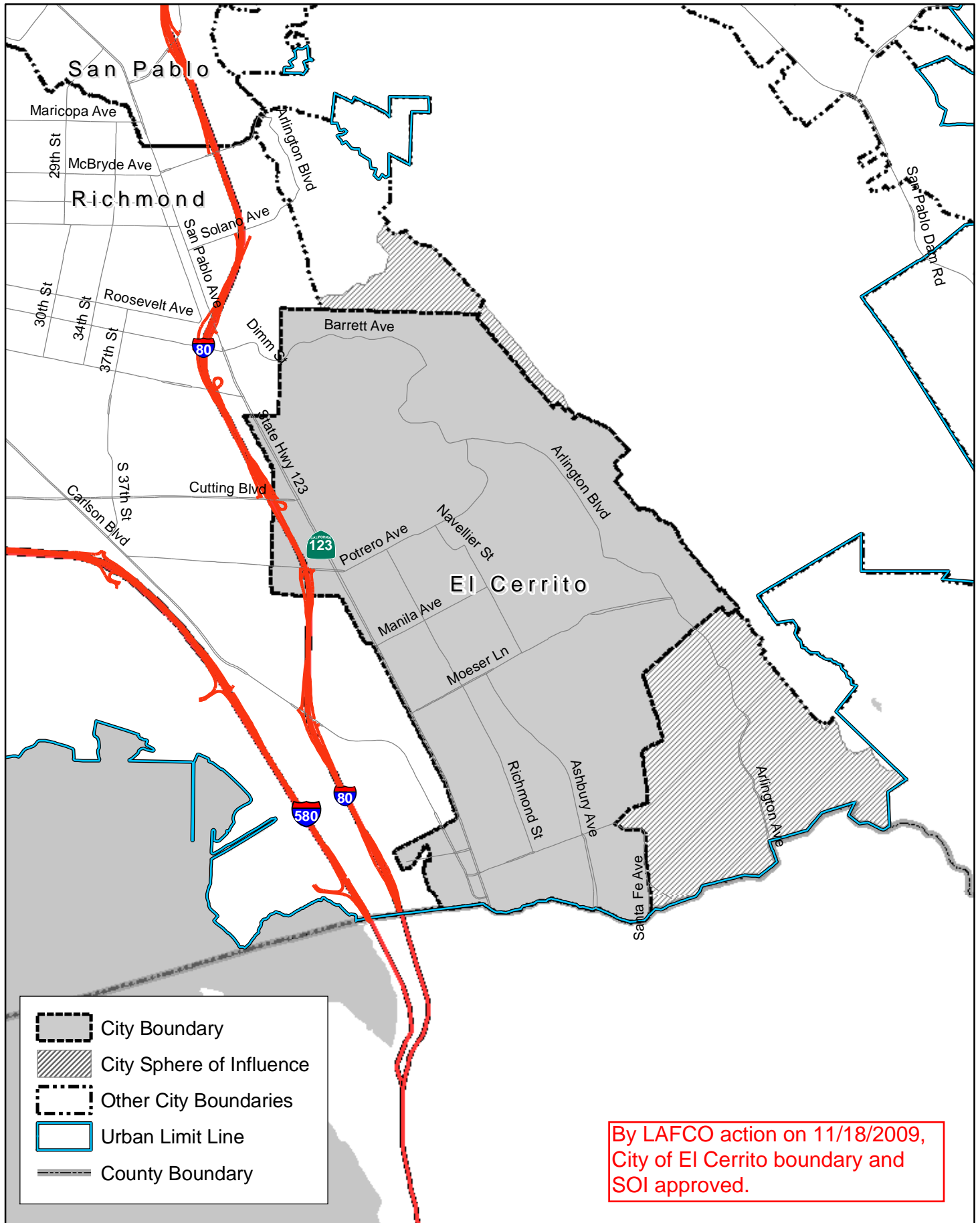
STAFF

Scott Hanin	City Manager
Karen Pinkos	Assistant City Manager
Cheryl Morse	City Clerk
Sky Woodruff	City Attorney
Dwayne Dalman	Sr. Economic Develop. Program Mgr.
Lisa Malek-Zadeh	Finance Director/City Treasurer
Sylvia Moir	Chief of Police
Lance Maples	Fire Chief

INFORMATION

<u>Year Incorporated:</u>	1917
<u>Population:</u>	23,910 (CA Dept. of Finance 2013 Population Estimates)
<u>Registered Voters:</u>	13,943 as of March 2013
<u>Size:</u>	Approximately 3.9 square miles
<u>Services Provided:</u>	City: Police, fire, recreation (children and youth, seniors, swimming pool), public works (engineering, park maintenance), integrated waste/recycling, environmental & development services (building, planning, environmental services), economic development (economic development, redevelopment), administration (city manager, city clerk, employee services, finance, information technology) Contractual: Ambulance, animal control, cable TV, city attorney, gas/electricity, library, sewer, solid waste disposal, street maintenance, telephone, water

City of El Cerrito Boundary and Sphere of Influence



CITY OF HERCULES
General Law City, California Government Code

<u>Location of office and mailing address</u>	111 Civic Drive Hercules, CA 94547-2302
<u>Telephone numbers</u>	(510) 799-8200
<u>FAX number</u>	(510) 799-2521
<u>Web page</u>	www.ci.hercules.ca.us
<u>E-mail address</u>	doreen.mathews@ci.hercules.ca.us

CITY COUNCIL

Five members elected at large in November of even-numbered years for four-year terms; rotating mayor selected for one-year term

Meetings: 2nd and 4th Tuesdays at 7:00 PM, City Council Chambers, 111 Civic Drive

<u>City Council Members</u>	<u>Began serving</u>	<u>Expiration of term</u>
John Delgado, Mayor	2010	2014
Mayoral Term	2012	2013
Myrna de Vera, Vice Mayor	2010	2014
Bill Kelly	2012	2016
Sherry McCoy	2012	2016
Dan Romero	2012	2016

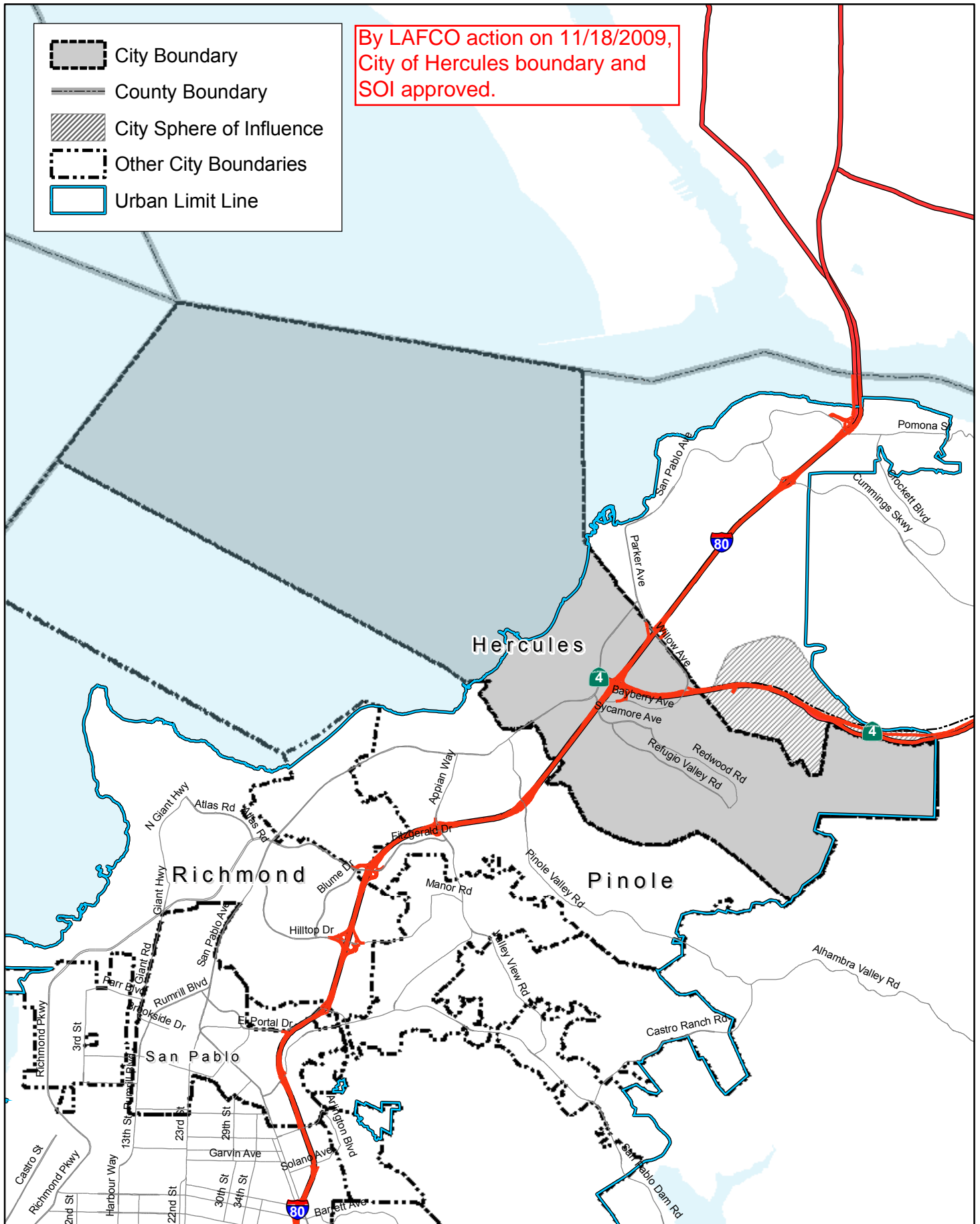
STAFF






Steve Duran	City Manager
Margaret Roberts	City Clerk (<i>officially begins 7/1/13</i>)
Patrick Tang	City Attorney
William Goswick	Chief of Police

INFORMATION

<u>Year Incorporated:</u>	1900
<u>Population:</u>	24,403 (CA Dept. of Finance 2013 Population Estimates)
<u>Registered Voters:</u>	12,193 as of March 2013
<u>Size:</u>	Approximately 8.1 square miles
<u>Services Provided:</u>	City: Police, parks and recreation, community center, public works, community development, child care facilities, teen resource center, senior center, aquatics, street lighting and landscape, street sweeping, building inspection Contractual: Fire protection, ambulance services

City of Hercules Boundary and Sphere of Influence



-  City Boundary
-  County Boundary
-  City Sphere of Influence
-  Other City Boundaries
-  Urban Limit Line

By LAFCO action on 11/18/2009,
City of Hercules boundary and
SOI approved.



CITY OF LAFAYETTE
General Law City, California Government Code

<u>Location of office and mailing address</u>	3675 Mt. Diablo Blvd #210 Lafayette CA 94549-3793
<u>Telephone numbers</u>	925-284-1968
<u>FAX number</u>	925-284-3169
<u>Web page</u>	www.ci.lafayette.ca.us
<u>E-mail address</u>	cityhall@lovelafayette.org

CITY COUNCIL

Five members elected at large in November of even-numbered years for four-year terms; mayor and vice mayor selected for one-year terms

Meetings: 2nd and 4th Mondays at 7:00 PM, Lafayette Library & Learning Center, 3491 Mt. Diablo Blvd., Community Hall Meeting Room

<u>City Council Members</u>	<u>Began serving</u>	<u>Expiration of term</u>
Mike Anderson, Mayor	2004	2016
Don Tatzin, Vice Mayor	1985	2014
Brandt Andersson	2006	2014
Mark Mitchell	2012	2016
Traci Reilly	2012	2016

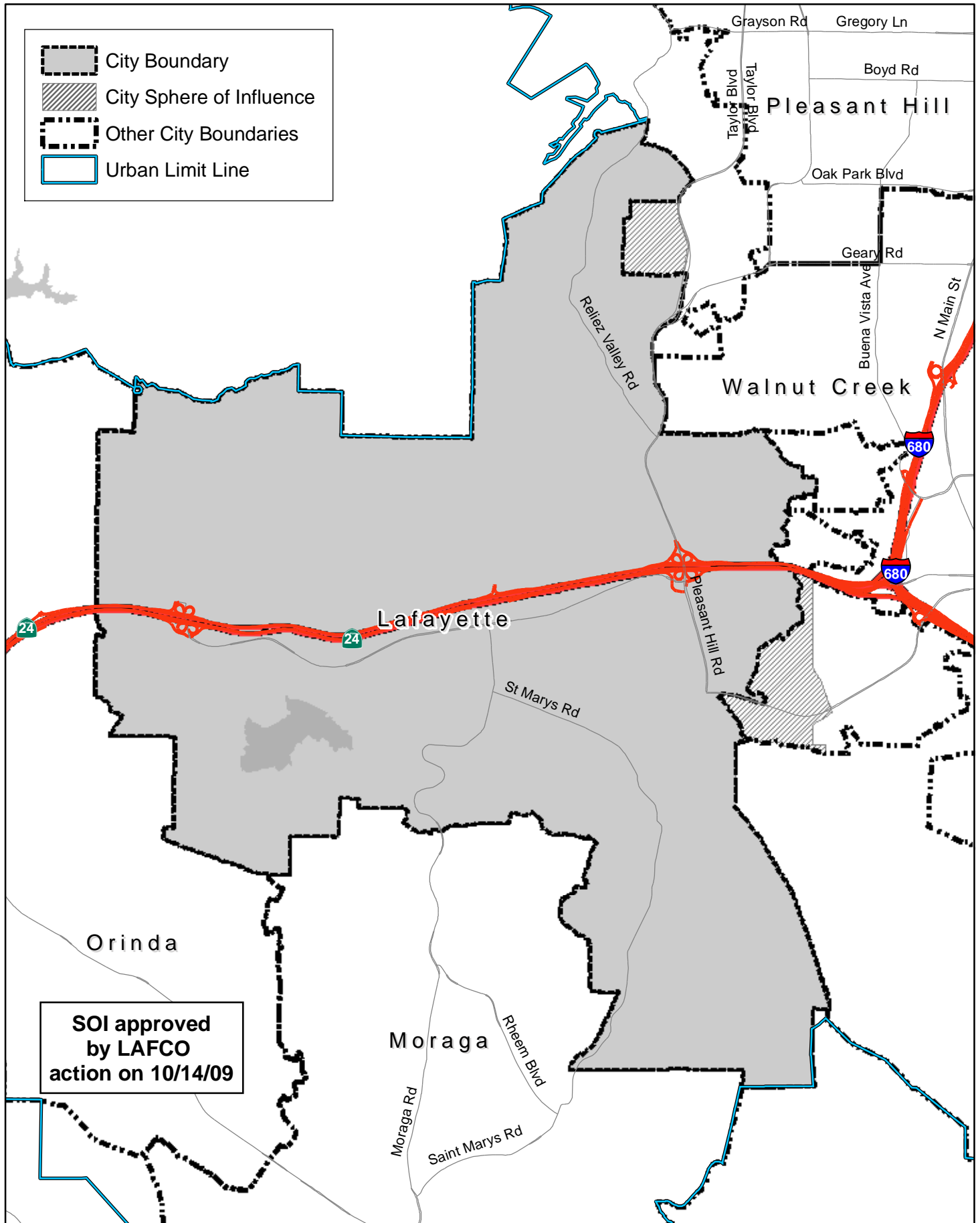
STAFF

Steven Falk	City Manager
Joanne Robbins	City Clerk
Mala Subramanian	City Attorney
Niroop K. Srivatsa	Planning & Building Manager
Tracy Robinson	City Treasurer

INFORMATION

<u>Year Incorporated:</u>	1968
<u>Population:</u>	24,312 (CA Dept. of Finance 2013 Population Estimates)
<u>Registered Voters:</u>	16,524 as of March 2013
<u>Size:</u>	Approximately 14 square miles
<u>Services Provided:</u>	Contract city


City of Lafayette Boundary and Sphere of Influence



**SOI approved
by LAFCO
action on 10/14/09**

Map created 10/16/2009
by Contra Costa County Community Development, GIS Group
651 Pine Street, 4th Floor, North Wing, Martinez, CA 94553-0095
37.53:48.455N 122.06:35.384W

This map was created by the Contra Costa County Community Development Department with data from the Contra Costa County GIS Program. Some base data, primarily City Limits, is derived from the CA State Board of Equalization's tax rate areas. While obligated to use this data the County assumes no responsibility for its accuracy. This map contains copyrighted information and may not be altered. It may be reproduced in its current state if the source is cited. Users of this map agree to read and accept the County of Contra Costa disclaimer of liability for geographic information.



CITY OF MARTINEZ
General Law City, California Government Code

<u>Location of office and mailing address</u>	525 Henrietta Street Martinez, CA 94553
<u>Telephone numbers</u>	(925) 372-3505
<u>FAX number</u>	(925) 229-5012
<u>Web page</u>	www.cityofmartinez.org
<u>E-mail address</u>	mcabral@cityofmartinez.org

CITY COUNCIL

Five members, including mayor, elected at large in November of even-numbered years for four-year terms.

Meetings: 1st and 3rd Wednesdays 7:00 PM, City Council Chambers, 525 Henrietta Street

<u>City Council Members</u>	<u>Began serving</u>	<u>Expiration of term</u>
Rob Schroder, Mayor	1996	2014
Anamarie Avila Farias	2012	2016
Mark Ross	1996	2016
Lara DeLaney	2002	2014
Michael Menesini	2006	2014

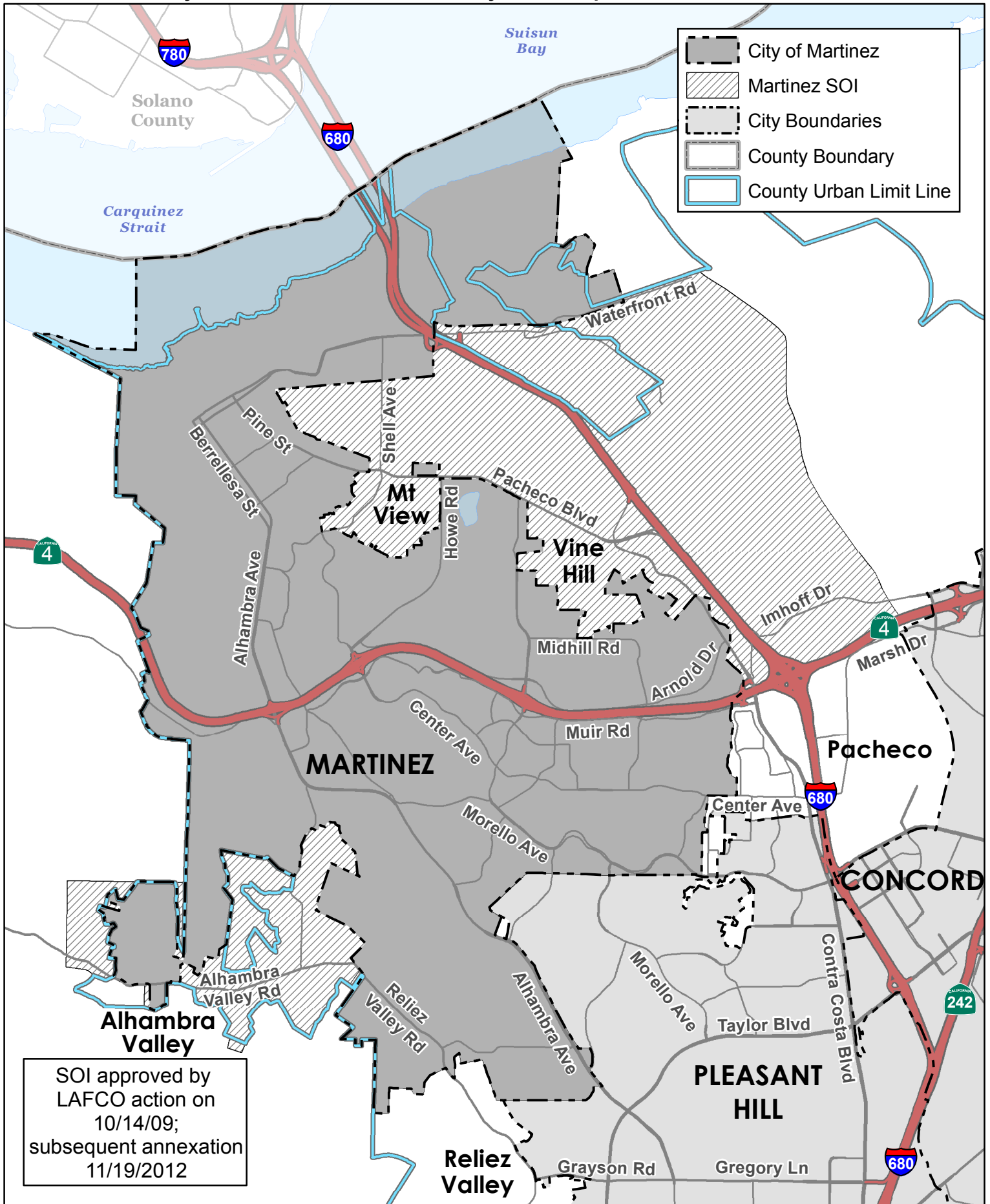
STAFF

Philip A. Vince	City Manager
Mercy Cabral	Deputy City Clerk
Susan Chapek	Assistant to City Manager and Council
Carolyn Robinson	City Treasurer
Jeffrey A. Walter	City Attorney
Gary Peterson	Police Chief
David Scola	Public Works Director
Alan Shear	Assistant City Manager
Gary Peterson	Chief of Police

INFORMATION

<u>Year Incorporated:</u>	1876
<u>Population:</u>	36,578 (CA Dept. of Finance 2013 Population Estimates)
<u>Registered Voters:</u>	21,394 as of March 2013
<u>Size:</u>	Approximately 12.5 square miles
<u>Services Provided:</u>	City: Police, building inspection/permits, code enforcement, community development/planning, parks and recreation, public works including street maintenance and sweeping, water Contractual: Fire, ambulance services, sewage collection and solid waste disposal and animal control

City of Martinez Boundary and Sphere of Influence



SOI approved by LAFCO action on 10/14/09; subsequent annexation 11/19/2012

TOWN OF MORAGA
General Law City, California Government Code

<u>Location of office and mailing address</u>	329 Rheem Blvd. Moraga, CA 94556
<u>Telephone numbers</u>	(925) 888-7050
<u>FAX number</u>	(925) 376-5203
<u>Web page</u>	www.moraga.ca.us
<u>E-mail address</u>	MMcinturf@moraga.ca.us

CITY COUNCIL

Five members elected at large in November of even-numbered years for four-year staggered terms;
rotating mayor and vice mayor selected for one-year terms

Meetings: 2nd and 4th Wednesdays 7:00 PM, Joaquin Moraga Intermediate School, 1010 Camino Pablo

<u>City Council Members</u>	<u>Began serving</u>	<u>Expiration of term</u>
Phil Arth	2012	2016
Ken Chew	2006	2014
Michael Metcalf	2004	2016
Dave Trotter	2006	2014
Roger Wykle	2012	2016

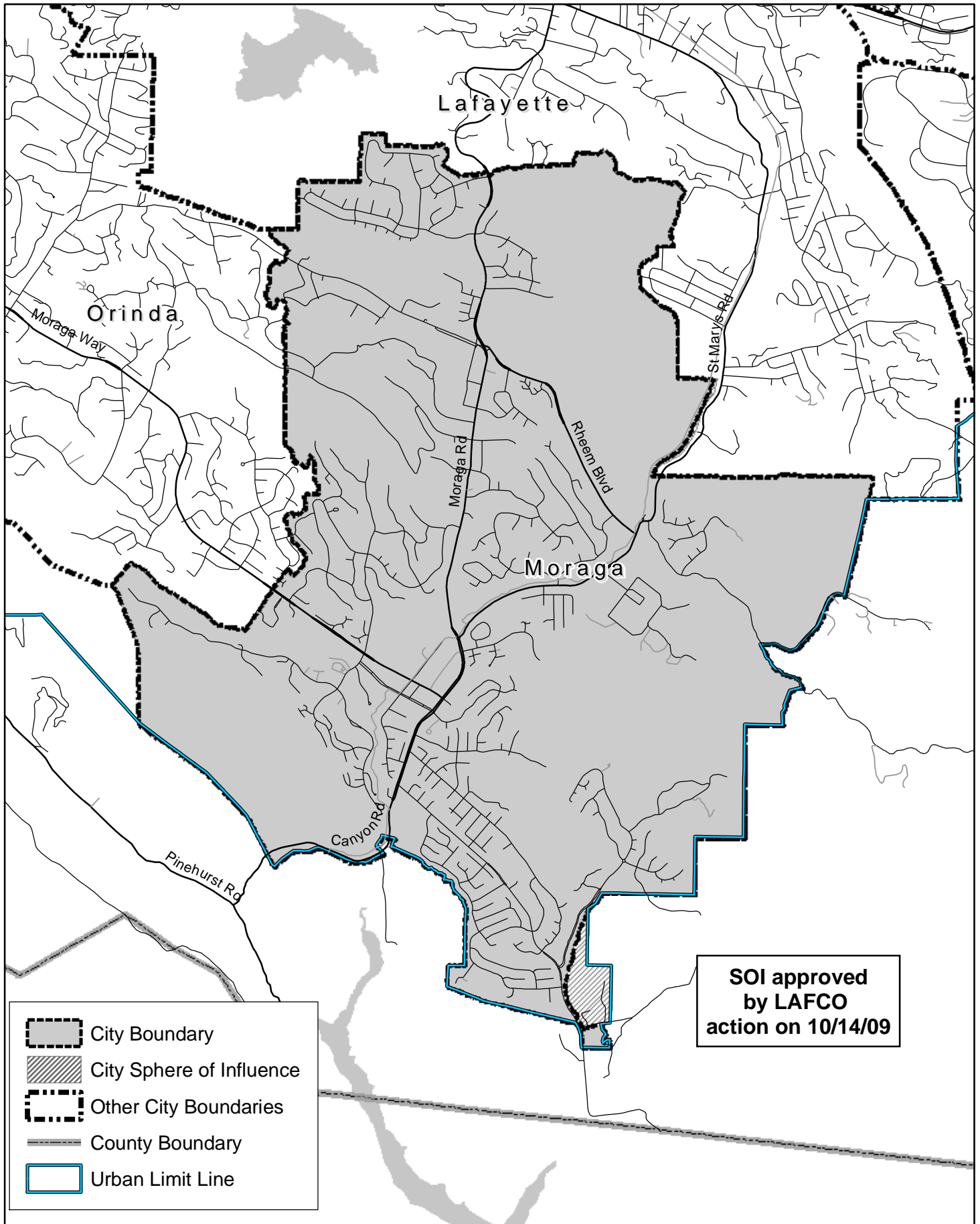
STAFF

Jill Keimach	Town Manager
Marty McInturf	Town Clerk
Michelle Kenyon	Town Attorney
Shawna Brekke-Read	Planning Director
Robert Priebe	Chief of Police
Edric Kwan	Public Works Director/ Town Engineer
Jay Ingram	Parks and Recreation Director






INFORMATION

<u>Year Incorporated:</u>	1974
<u>Population:</u>	16,238 (CA Dept. of Finance 2013 Population Estimates)
<u>Registered Voters:</u>	10,198 as of March 2013
<u>Size:</u>	Approximately 9.5 square miles
<u>Services Provided:</u>	City: Planning, public works, parks and recreation, police department, general government services Contractual: Fire and emergency services

Town of Moraga Boundary and Sphere of Influence



**SOI approved
by LAFCO
action on 10/14/09**

-  City Boundary
-  City Sphere of Influence
-  Other City Boundaries
-  County Boundary
-  Urban Limit Line



CITY OF OAKLEY
General Law City, California Government Code

<u>Location of office and mailing address</u>	3231 Main Street Oakley CA 94561
<u>Telephone numbers</u>	(925) 625-7000
<u>FAX number</u>	(925) 625-9859
<u>Web page</u>	www.ci.oakley.ca.us
<u>E-mail address</u>	montgomery@ci.oakley.ca.us

CITY COUNCIL

Five members; elected at-large in November of even-numbered years for four-year terms; Mayor and Vice Mayor selected for one-year terms in December.

Meetings: 2nd and 4th Tuesdays at 6:30 PM, City Council Chambers, Oakley Civic Center, 3231 Main Street

<u>City Council Members</u>	<u>Began serving</u>	<u>Expiration of term</u>
Kevin Romick, Mayor	2004	2016
Carol Rios, Vice Mayor	1999	2014
Diane Burgis	2012	2016
Doug Hardcastle	2012	2016
Randy Pope	2010	2014

STAFF

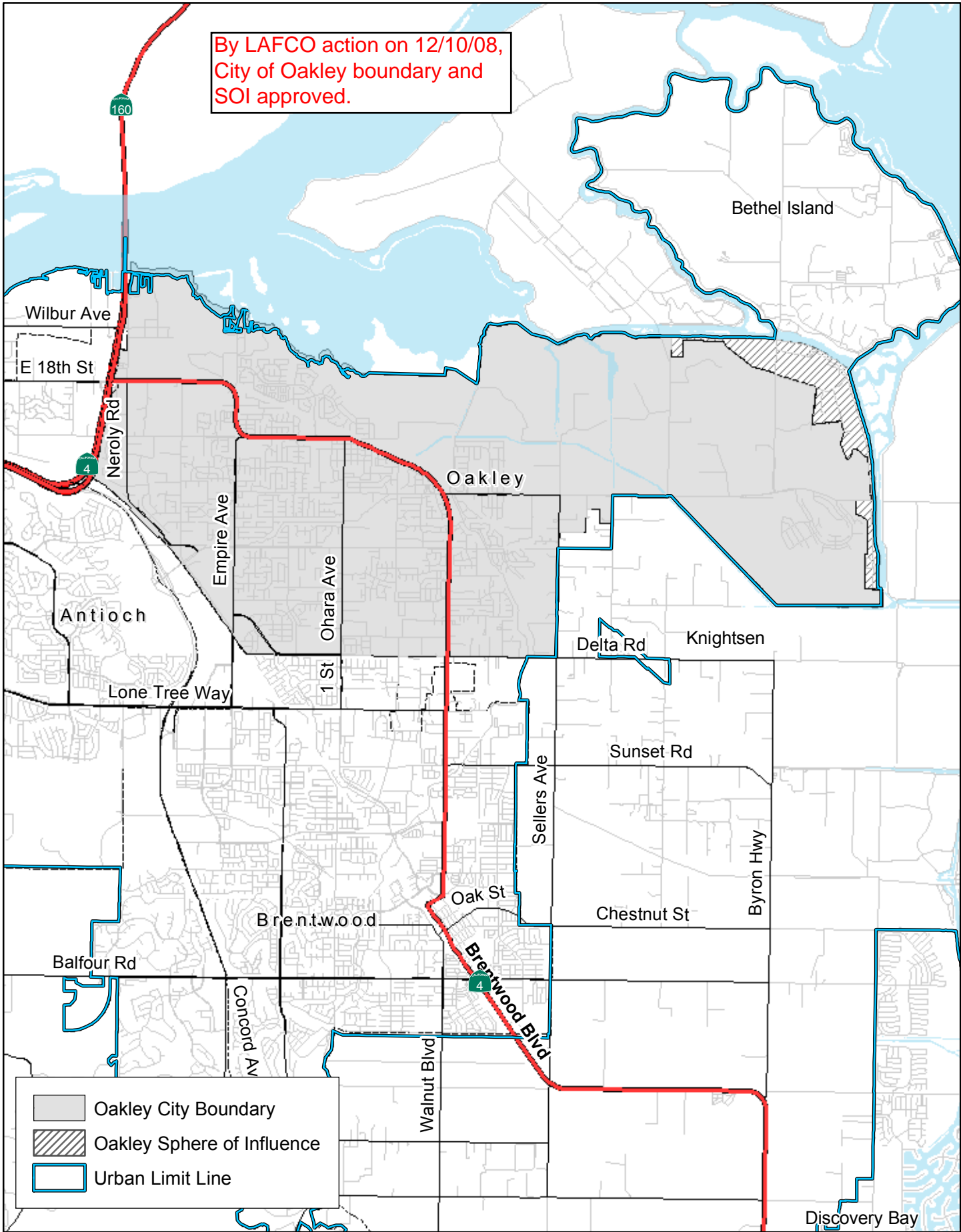
Bryan Montgomery	City Manager
Libby Vreonis	City Clerk
Derek P. Cole	City Attorney

INFORMATION

<u>Year Incorporated:</u>	1999
<u>Population:</u>	37,252 (CA Dept. of Finance 2013 Population Estimates)
<u>Registered Voters:</u>	16,060 as of March 2013
<u>Size:</u>	Approximately 16.08 square miles
<u>Services Provided:</u>	City: Planning, city clerk, administration, parks and recreation, economic development, finance Contractual: Law enforcement, animal control, building inspection, engineering and public works including maintenance and street sweeping (some landscape and road maintenance handled by City personnel)

City of Oakley Boundary and Sphere of Influence

By LAFCO action on 12/10/08,
City of Oakley boundary and
SOI approved.



	Oakley City Boundary
	Oakley Sphere of Influence
	Urban Limit Line



CITY OF ORINDA

General Law City, California Government Code §36501-36524

<u>Location of office and mailing address</u>	22 Orinda Way Orinda, CA 94563
<u>Telephone numbers</u>	(925) 253-4220
<u>FAX number</u>	(925) 254-2068
<u>Web page</u>	www.cityoforinda.org
<u>E-mail address</u>	cityoffices@cityoforinda.org

CITY COUNCIL

Five councilmembers elected in November of even-numbered years, 4-year terms; mayor appointed to one-year term

Meetings: 1st and 3rd Tuesdays at 7:00 PM, Orinda Library Auditorium, 26 Orinda Way

<u>City Council Members</u>	<u>Began serving</u>	<u>Expiration of term</u>
Amy Worth, Mayor	1998	2014
Sue Severson, Vice Mayor	2006	2014
Steve Glazer	2004	2016
Dean Orr	2010	2014
Victoria Smith	2004	2016

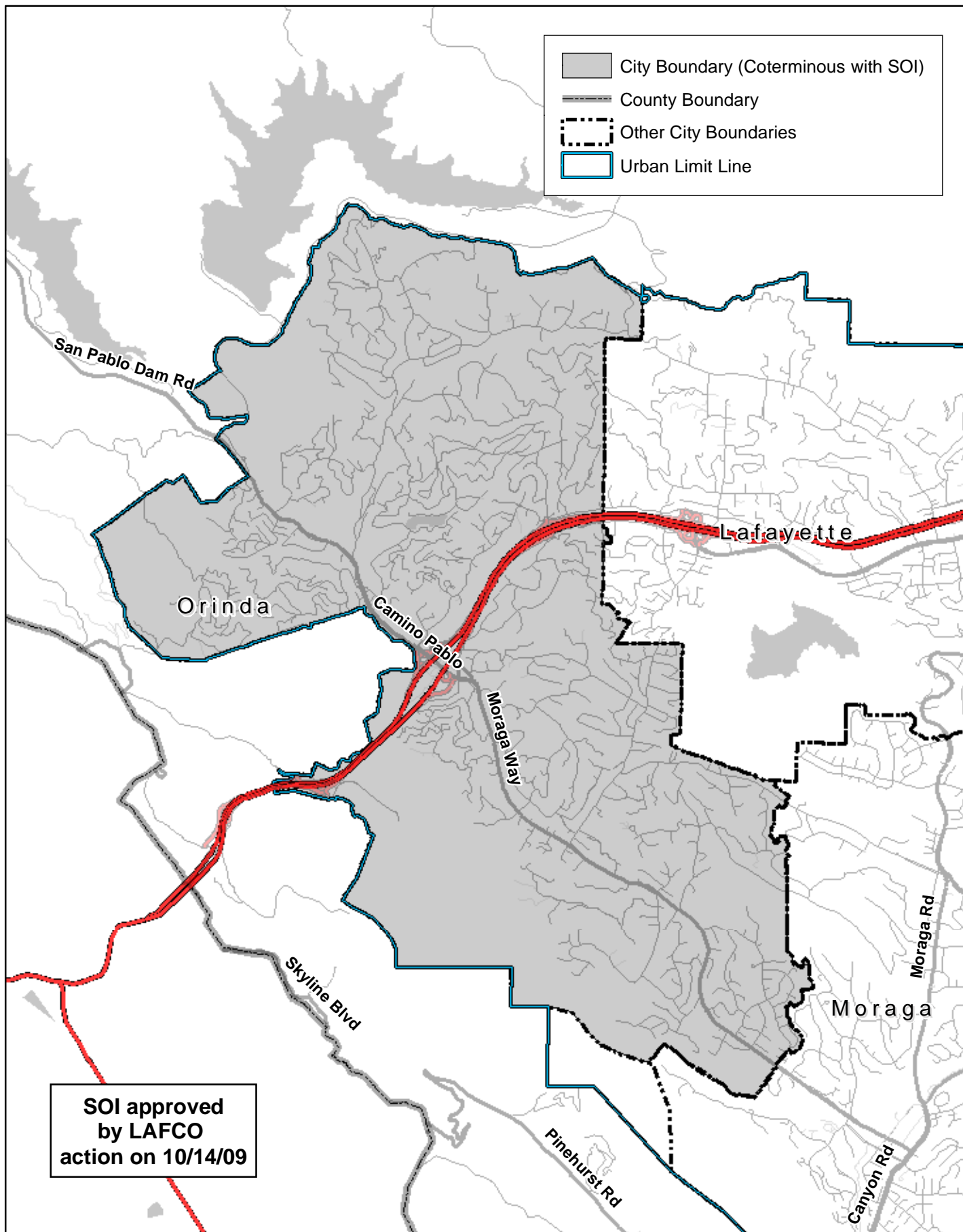
STAFF

Janet Keeter	City Manager
Michele Olsen	City Clerk
Osa Wolff	City Attorney
Emmanuel Ursu	Planning Director
Janice Carey	City Engineer

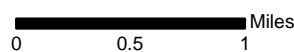
INFORMATION

<u>Year Incorporated:</u>	1985
<u>Population:</u>	17,925 (CA Dept. of Finance 2013 Population Estimates)
<u>Registered Voters:</u>	12,908 as of March 2013
<u>Size:</u>	Approximately 12.8 square miles
<u>Services Provided:</u>	City: Administration, finance, parks and recreation, planning, public works and engineering Contractual: City attorney, building inspection, police, fire

City of Orinda Boundary and Coterminous Sphere of Influence



**SOI approved
by LAFCO
action on 10/14/09**



CITY OF PINOLE
General Law City, California Government Code

<u>Location of office and mailing address</u>	2131 Pear Street Pinole, CA 94564
<u>Telephone numbers</u>	(510) 724-9010 or (510) 724-9837
<u>FAX number</u>	(510) 724-9826
<u>Web page</u>	www.ci.pinole.ca.us
<u>E-mail address</u>	cityhall@ci.pinole.ca.us

CITY COUNCIL

Five members elected at large in November of even-numbered years for four-year terms; mayor selected by/from council for one-year term

Meetings: 1st and 3rd Tuesdays at 6:00 PM, 2131 Pear Street

<u>City Council Members</u>	<u>Began serving</u>	<u>Expiration of term</u>
Peter Murray, Mayor	1992	2016
Debbie Long, Mayor Pro Tem	2008	2014
Timothy Banuelos	2008	2014
Phil Green	2010	2014
Roy Swearingen	2008	2016

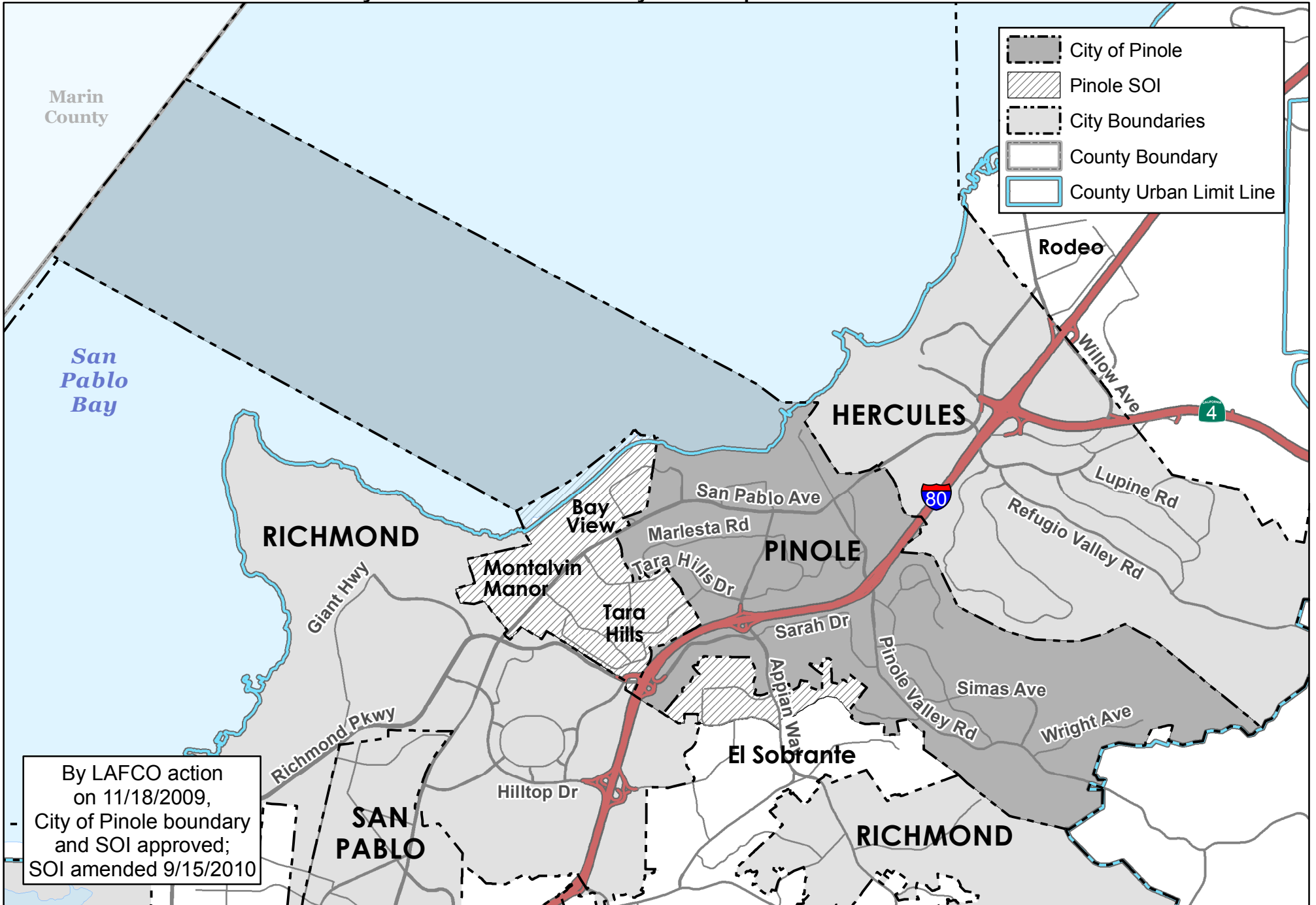
STAFF

Belinda B. Espinosa	City Manager
Hector de la Rosa	Int. Assistant City Mgr.
Patricia Athenour	City Clerk
Benjamin Reyes	City Attorney
Winston Rhodes	Planning Manager
Charles Hanley	Fire Chief
John Hardester	Police Chief

INFORMATION

<u>Year Incorporated:</u>	1903
<u>Population:</u>	18,664 (CA Dept. of Finance 2013 Population Estimates)
<u>Registered Voters:</u>	9,734 as of March 2013
<u>Size:</u>	Approximately 11.61 square miles; 6.5 square miles underwater
<u>Services Provided:</u>	City: Finance, city clerk and administration, police, fire, public works (parks, streets, street sweeping), development (planning, building, city engineering, sewer collection and treatment), recreation (senior center, youth center, facility rentals, tiny tots program, cable access TV) Contractual: City attorney, solid waste/recycling, community branch library, animal control

City of Pinole Boundary and Sphere of Influence



Map created 05/13/2013
 by Contra Costa County Department of Conservation and Development, GIS Group
 30 Muir Road, Martinez, CA 94553
 37:59:41.791N 122:07:03.756W

This map or dataset was created by the Contra Costa County Department of Conservation and Development with data from the Contra Costa County GIS Program. Some base data, primarily City Limits, is derived from the CA State Board of Equalization's tax rate areas. While obligated to use this data the County assumes no responsibility for its accuracy. This map contains copyrighted information and may not be altered. It may be reproduced in its current state if the source is cited. Users of this map agree to read and accept the County of Contra Costa disclaimer of liability for geographic information.



CITY OF PITTSBURG
General Law City, California Government Code §34450

<u>Location of office and mailing address</u>	65 Civic Avenue Pittsburg, CA 94565
<u>Telephone numbers</u>	(925) 252-4850
<u>FAX number</u>	(925) 252-4851
<u>Web page</u>	www.ci.pittsburg.ca.us
<u>E-mail address</u>	JSbranti@ci.pittsburg.ca.us

CITY COUNCIL

Five members elected at large in November of even-numbered years for four-year terms; rotating mayor selected for one-year term

Meetings: 1st and 3rd Mondays at 7:00 PM, City Council Chambers, 65 Civic Avenue

<u>City Council Members</u>	<u>Began serving</u>	<u>Expiration of term</u>
Nancy Parent, Mayor	2004	2014
Salvatore Evola, Vice Mayor	2002	2014
D. Pete Longmire	2010	2014
Will Casey	2004	2016
Ben Johnson	2006	2016

STAFF

Joe Sbranti	City Manager
Alice E. Evenson	City Clerk
Ruthann Ziegler (Meyers Nave)	City Attorney
Dana Hoggatt-Ayers	Planning Manager
Brian Addington	Chief of Police

INFORMATION

Year Incorporated: 1903

Population: 65,339 (CA Dept. of Finance 2013 Population Estimates)

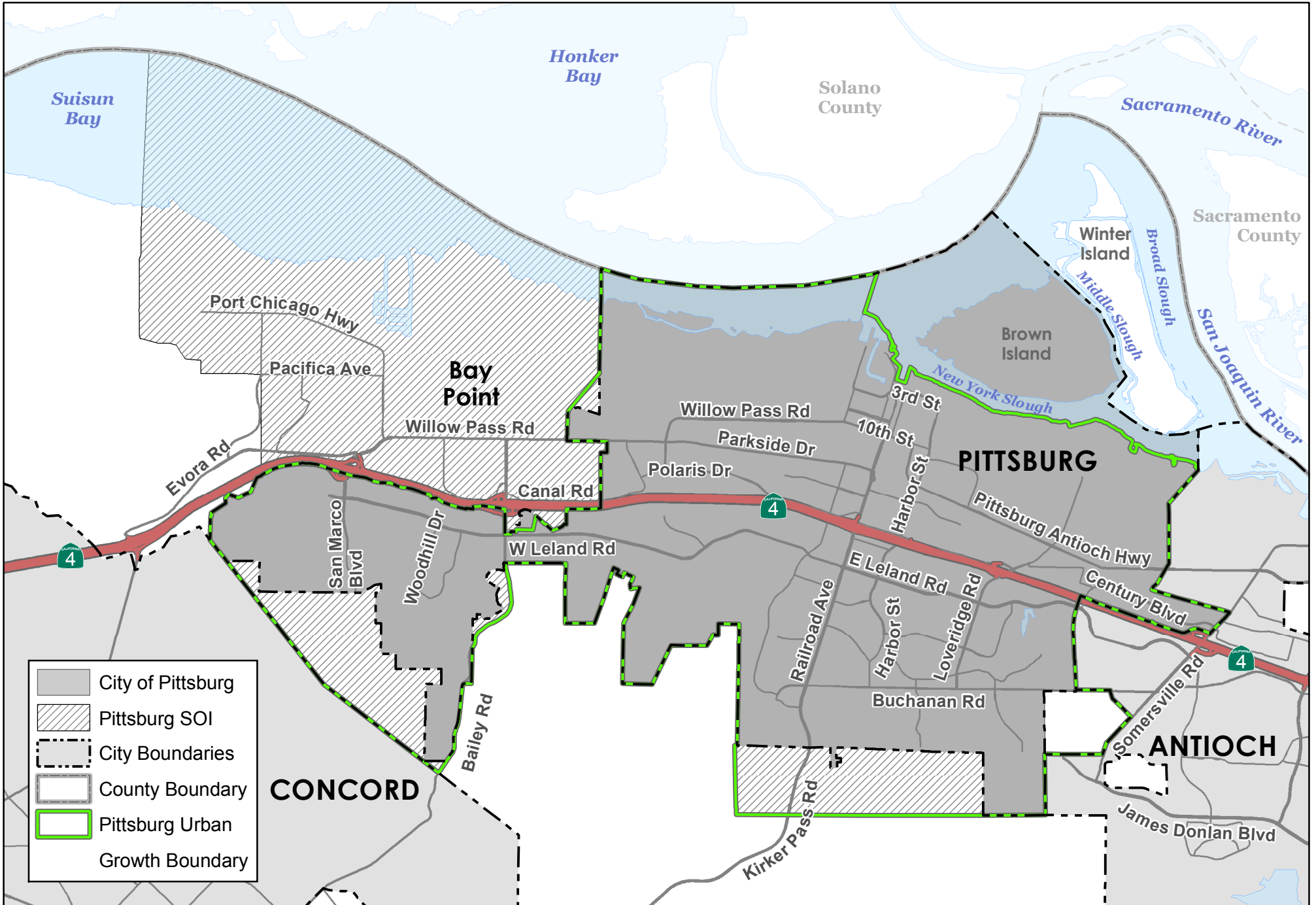
Registered Voters: 25,192 as of March 2013






Size: Approximately 15.49 square miles

Services Provided: City: Police, recreation and parks, community center, senior center, marina, public works including street maintenance and sweeping, building inspection, library, comprehensive planning and land use control, golf course, marina

Contractual: Fire protection and emergency services


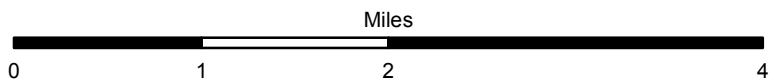
City of Pittsburg Boundary and Sphere of Influence



-  City of Pittsburg
-  Pittsburg SOI
-  City Boundaries
-  County Boundary
-  Pittsburg Urban Growth Boundary

Map created 05/13/2013
 by Contra Costa County Department of
 Conservation and Development, GIS Group
 30 Muir Road, Martinez, CA 94553
 37:59:41.791N 122:07:03.756W

This map or dataset was created by the Contra Costa County Department of Conservation and Development with data from the Contra Costa County GIS Program. Some base data, primarily City Limits, is derived from the CA State Board of Equalization's tax rate areas. While obligated to use this data the County assumes no responsibility for its accuracy. This map contains copyrighted information and may not be altered. It may be reproduced in its current state if the source is cited. Users of this map agree to read and accept the County of Contra Costa disclaimer of liability for geographic information.



CITY OF PLEASANT HILL
General Law City, California Government Code §34327

Location of office 100 Gregory Lane
Pleasant Hill, CA 94523

Telephone numbers (925) 671-5267

FAX number (925) 680-0294

Web page www.ci.pleasant-hill.ca.us

E-mail address lboardman@ci.pleasant-hill.ca.us

CITY COUNCIL

Five members elected at large in November of even-numbered years for four-year terms; mayor selected for one-year term

Meetings: 1st and 3rd Mondays at 7:30 PM, City Council Chambers, 100 Gregory Lane

<u>City Council Members</u>	<u>Began serving</u>	<u>Expiration of term</u>
Michael G. Harris, Mayor	2002	2014
Jack Weir, Vice Mayor	2010	2014
David Durant	1999	2016
Ken Carlson	2012	2016
Tim Flaherty	2012	2016

STAFF

June Catalano	City Manager
Kim Lehmkuhl	City Clerk
Lynn Boardman	Executive Assistant
Janet Coleson	City Attorney
Greg Fuz	City Planner
John Moore	Interim Police Chief

INFORMATION

Year Incorporated: 1961

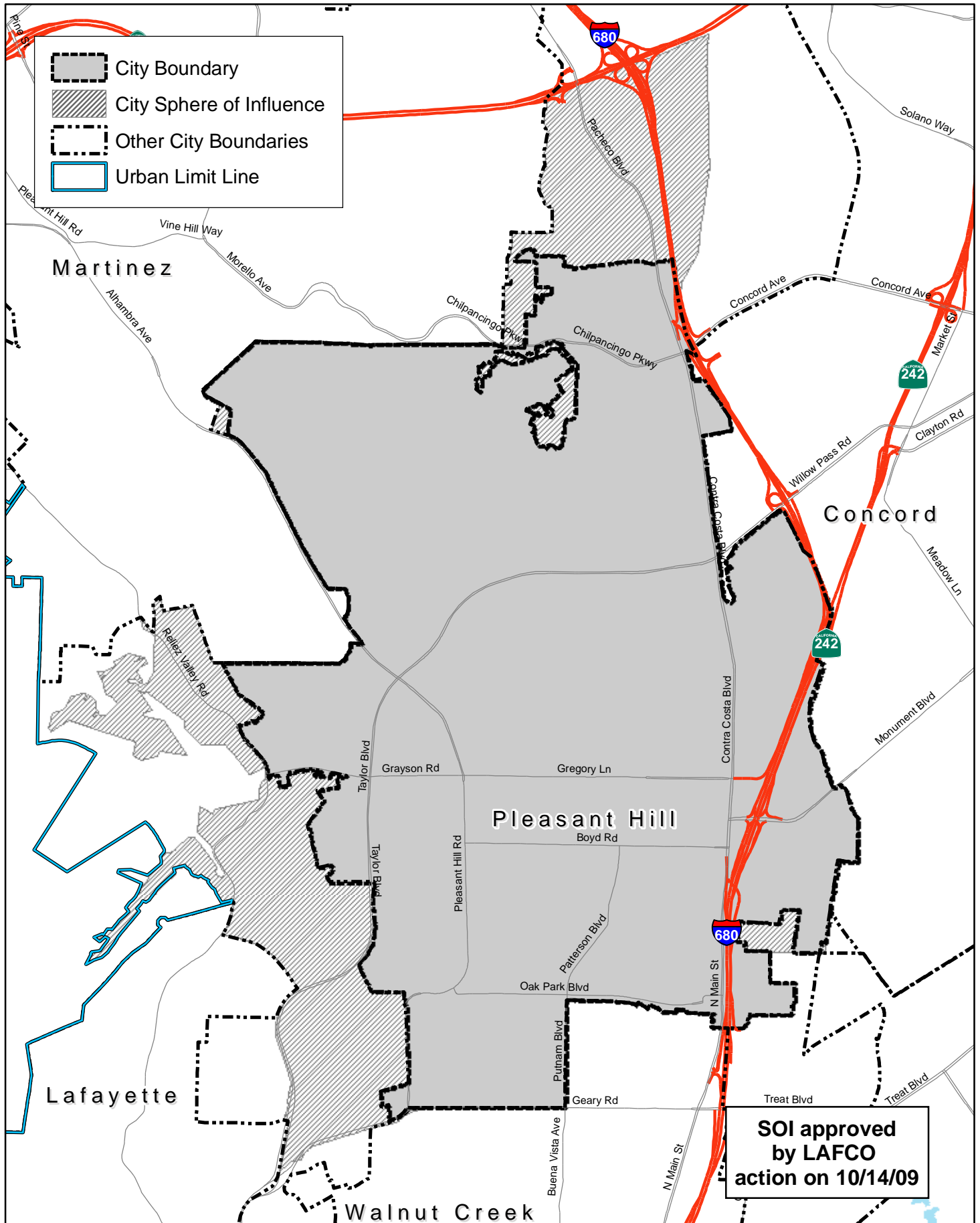
Population: 33,633 (CA Dept. of Finance 2013 Population Estimates)

Registered Voters: 19,001 as of March 2013

Size: Approximately 8.1 square miles

Services Provided: City: Police, public works including street maintenance, building inspection, comprehensive planning and land use control
Contractual: Animal control, street sweeping

City of Pleasant Hill Boundary and Sphere of Influence



CITY OF RICHMOND

Charter City

Location of office 450 Civic Center Plaza
Richmond CA 94804
Mailing address (if different) PO Box 4046
Richmond CA 94804
Telephone numbers (510) 620-6512
FAX number (510) 620-6542
Web page www.ci.richmond.ca.us
E-mail address Soco_Perez@ci.richmond.ca.us

CITY COUNCIL

Seven members, including the mayor, elected at large in November of even-numbered years for staggered four-year terms

Meetings: 1st and 3rd Tuesdays at 6:30 p.m., Council Chambers, 440 Civic Center Plaza

<u>City Council Members</u>	<u>Began serving</u>	<u>Expiration of term</u>
Gayle McLaughlin, Mayor	2007	2015
Nathaniel Bates	1995	2017
Jovanka Beckles	2011	2015
Thomas K. Butt	1999	2017
Courtland "Corky" Booze	2011	2015
Jael Myrick	2013	2015
Jim Rogers	2003	2015

STAFF

William A. Lindsay	City Manager
Diane Holmes	City Clerk
Bruce Goodmiller	City Attorney
Richard Mitchell	Planning Director
Chris Magnus	Chief of Police
Michael Banks	Fire Chief

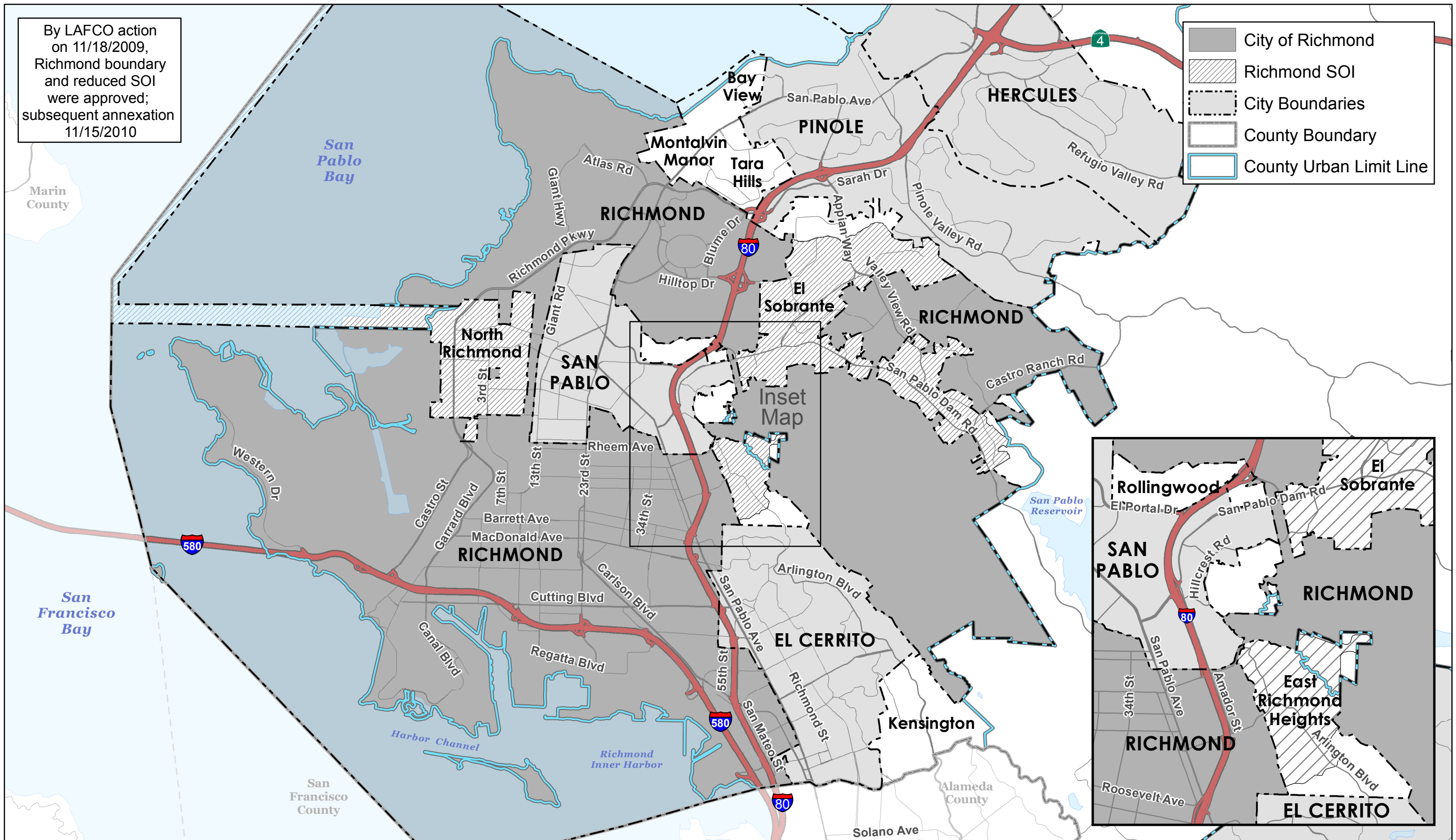
INFORMATION

Year Incorporated: 1905
Population: 105,562 (CA Dept. of Finance 2013 Population Estimates)
Registered Voters: 40,760 as of March 2013
Size: Approximately 52.6 square miles; 22.6 square miles underwater
Services Provided: City: Police, fire, library, public services including street maintenance and sweeping, recreation and parks including community and senior centers, housing authority, planning, zoning and building regulations, sewage collection and disposal

City of Richmond Boundary and Sphere of Influence

By LAFCO action on 11/18/2009, Richmond boundary and reduced SOI were approved; subsequent annexation 11/15/2010

	City of Richmond
	Richmond SOI
	City Boundaries
	County Boundary
	County Urban Limit Line



Map created 05/13/2013 by Contra Costa County Department of Conservation and Development, GIS Group 30 Muir Road, Martinez, CA 94553 37.59-41.791N 122.07-03.756W

This map or dataset was created by the Contra Costa County Department of Conservation and Development with data from the Contra Costa County GIS Program. Some base data, primarily City Limits, is derived from the CA State Board of Equalization's tax rate areas. While obligated to use this data the County assumes no responsibility for its accuracy. This map contains copyrighted information and may not be altered. It may be reproduced in its current state if the source is cited. Users of this map agree to read and accept the County of Contra Costa disclaimer of liability for geographic information.

Miles

0 2.5 5 10

CITY OF SAN PABLO
General Law City, California Government Code

Location of office 13831 San Pablo Avenue
San Pablo, CA 94806
Telephone numbers (510) 215-3000
FAX number (510) 620-0204
Web page <http://www.SanPabloCA.gov>
E-mail address mattr@SanPabloCA.gov

CITY COUNCIL

Five members elected at large in November of even-numbered years for four-year terms;
mayor selected for one-year term

Meetings: 1st and 3rd Mondays of the month at 6:00 PM, Council Chambers, 13831 San Pablo Avenue, Building #2

<u>City Council Members</u>	<u>Began serving</u>	<u>Expiration of term</u>
Genoveva Garcia Calloway, Mayor	2002	2014
Rich Kinney	2012	2016
Paul V. Morris	2004	2014
Kathy Chao Rothberg	2012	2016
Cecilia Valdez	2008	2016

STAFF

Matt Rodriguez	City Manager
Kelsey Worthy	Assistant City Manager
Walter N. Schuld	Chief of Police
Brian M. Libow	City Attorney
Adèle Ho	Public Works Director
Tina Gallegos	City Planner
Ted J. Denney	City Clerk
Lehny M. Corbin	Deputy City Clerk
Viviana Toledo	City Treasurer
LaTanya Fisher	Executive Assistant to CM & Assist. CM
Walter Schuld	Chief of Police

INFORMATION

Year Incorporated: 1948

Population: 29,266 (CA Dept. of Finance 2013 Population Estimates)

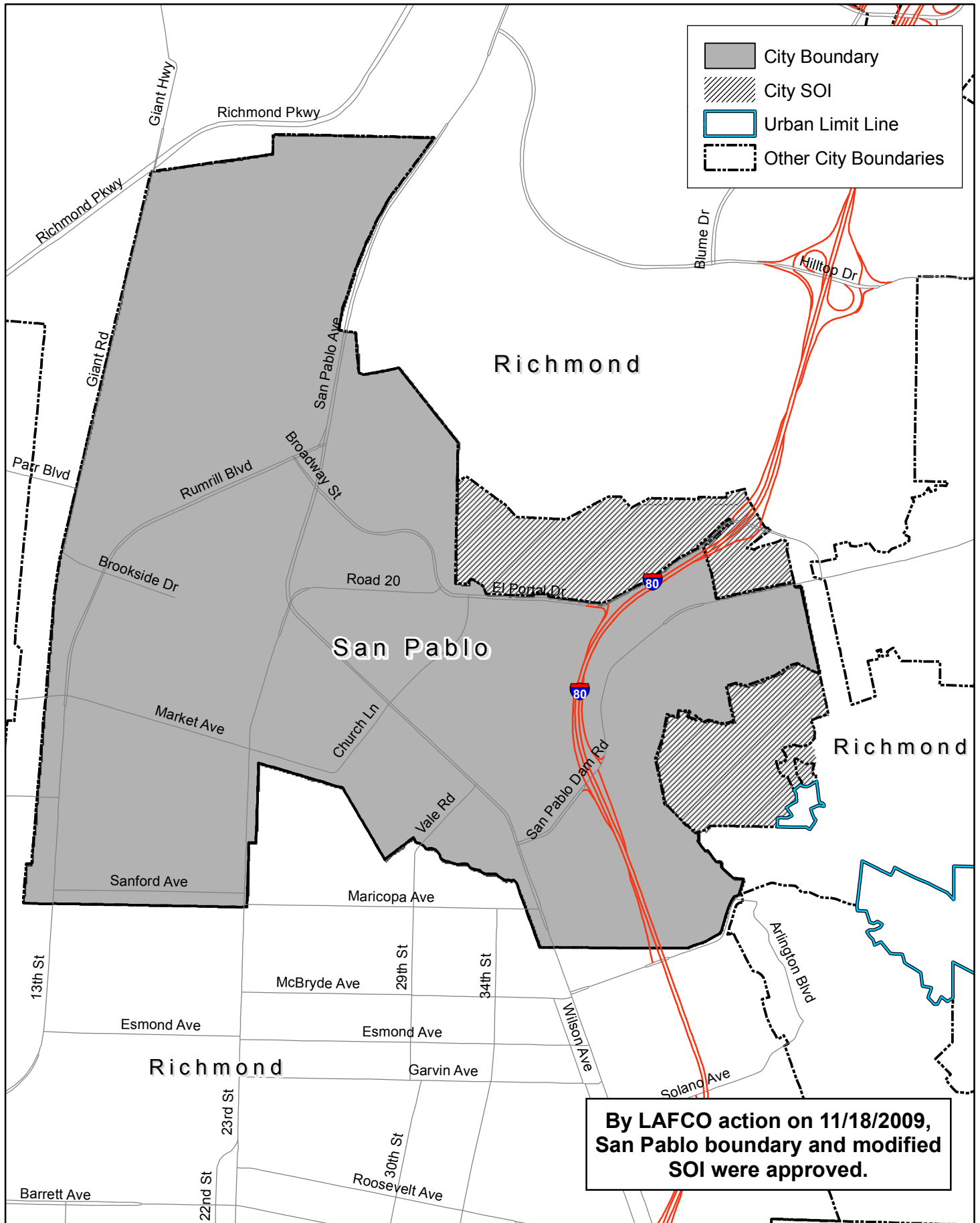
Registered Voters: 7,908 as of March 2013

Size: Approximately 2.5 square miles

Services Provided: City: Police, building inspection/permits, code enforcement, community development/planning, parks and recreation, public works including street maintenance and sweeping

Contractual: Fire, ambulance services, sewage collection and solid waste disposal, animal control, water

City of San Pablo Boundary and Sphere of Influence



CITY OF SAN RAMON

Charter City

<u>Location of office</u>	2226 Camino Ramon San Ramon, CA 94583
<u>Telephone numbers</u>	(925) 973-2500
<u>FAX number</u>	(925) 866-1436
<u>Web page</u>	www.sanramon.ca.gov
<u>E-mail address</u>	CityManager@sanramon.ca.gov

CITY COUNCIL

Five Council members are elected at large in November of odd-numbered years for four-year terms.
The mayor is elected in November of odd-numbered years for a two year term.

Meetings: 2nd and 4th Tuesdays at 7:00 PM, City Council Chambers, 2222 Camino Ramon

<u>City Council Members</u>	<u>Began serving</u>	<u>Expiration of term</u>
Bill Clarkson, Mayor		2013
Dave Hudson, Vice Mayor	1997	2013
Jim Livingstone	2005	2013
Philip O'Loane		2015
Scott Perkins	2003	2015

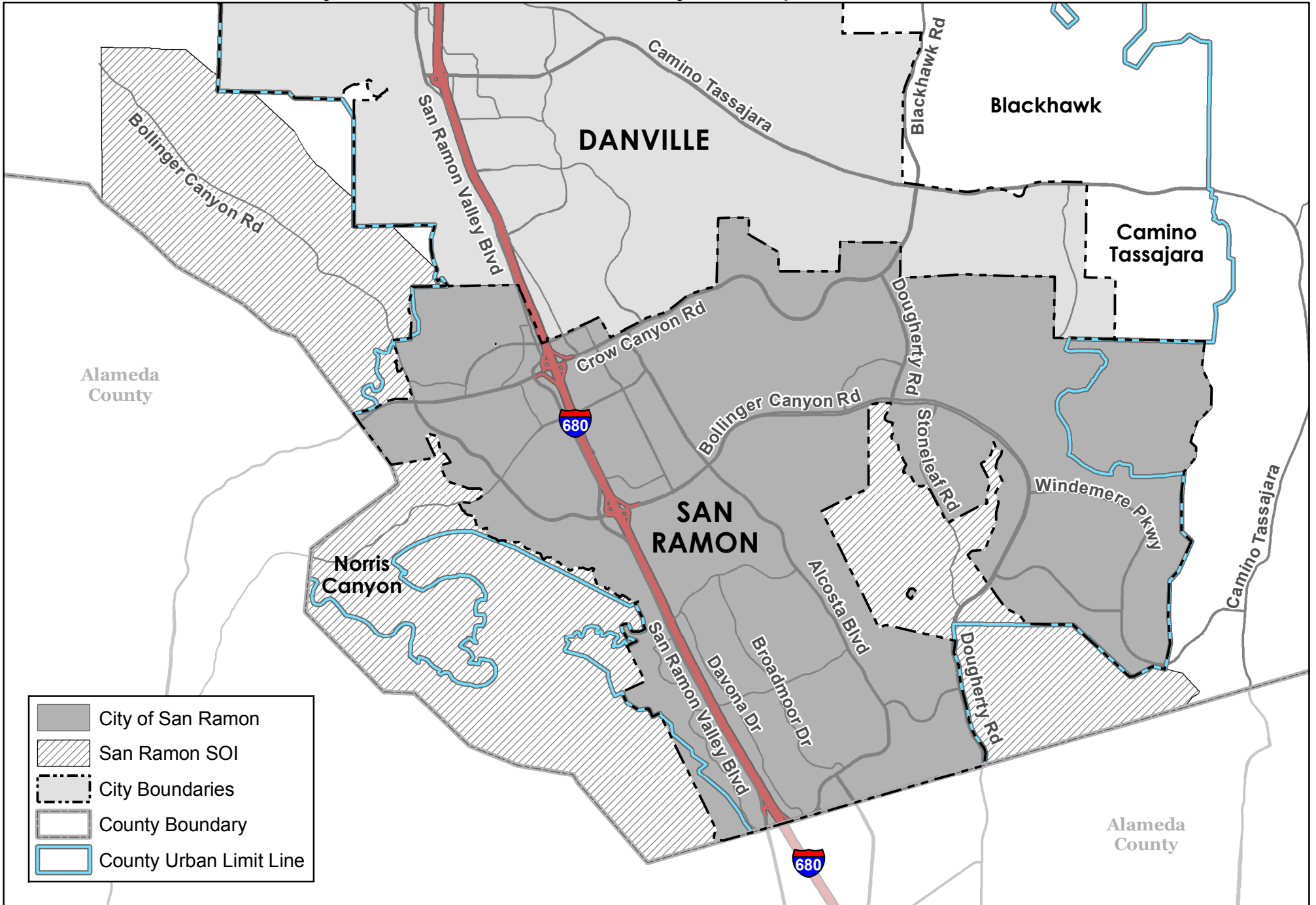
STAFF






Greg Rogers	City Manager
Patricia Edwards	City Clerk
Bob Saxe	Interim City Attorney
Phil Wong	Planning/Comm. Dev. Director
Scott Holder	Chief of Police

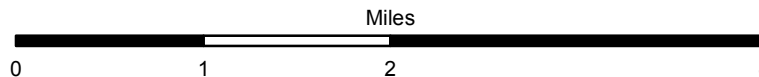
INFORMATION

<u>Year Incorporated:</u>	1983
<u>Population:</u>	76,154 (CA Dept. of Finance 2013 Population Estimates)
<u>Registered Voters:</u>	34,349 as of March 2013
<u>Size:</u>	18.62 square miles
<u>Services Provided:</u>	City: Planning, building, transportation, engineering, public services, parks and community services, police, economic development
	Contractual: Fire and emergency services

City of San Ramon Boundary and Sphere of Influence



-  City of San Ramon
-  San Ramon SOI
-  City Boundaries
-  County Boundary
-  County Urban Limit Line



CITY OF WALNUT CREEK
General Law City, California Government Codes §36501-36524

<u>Location of office</u>	1666 North Main Street Walnut Creek, CA 94596
<u>Telephone numbers</u>	(925) 943-5818
<u>FAX number</u>	(925) 943-5897
<u>Web page</u>	www.walnut-creek.org
<u>E-mail address</u>	nordhoff@walnut-creek.org

CITY COUNCIL

Five members elected at large in November of even-numbered years for four-year terms; rotating mayor selected for one-year term

Meetings: 1st and 3rd Tuesdays at 7:00 PM, City Council Chambers, 1666 North Main Street

<u>City Council Members</u>	<u>Began serving</u>	<u>Expiration of term</u>
Cindy Silva, Mayor	2006	2014
Kristina Lawson, Mayor Pro Tem	2010	2014
Loella Haskew	2012	2016
Bob Simmons	2008	2016
Justin Wedel	2012	2016

STAFF

Ken Nordhoff	City Manager
Suzie Martinez	City Clerk
Bryan Wenter	City Attorney
Sandra Meyer	Community Develop. Director
Ronald Cassano	City Treasurer
Joel Bryden	Police Chief

INFORMATION

<u>Year Incorporated:</u>	1914
<u>Population:</u>	65,684 (CA Dept. of Finance 2013 Population Estimates)
<u>Registered Voters:</u>	41,855 as of March 2013
<u>Size:</u>	Approximately 19.5 square miles
<u>Services Provided:</u>	City: Police, recreation, community center, public works including street maintenance, building inspection, comprehensive planning and land use control, land planning, engineering, street sweeping Contractual: Fire, library, solid waste disposal, water distribution

City of Walnut Creek Boundary and Sphere of Influence

