

Health Care Districts

Healthcare District

LOS MEDANOS COMMUNITY HEALTHCARE DISTRICT (California Health and Safety Code Div. 23)

Location of office 2311 Loveridge Road, Pittsburg
Mailing address P.O. Box 8698
Pittsburg CA 94565-8698
Telephone numbers (925) 432-2200
Monday through Friday, 9:00 – 2:00 p.m.
FAX number (925) 427-1669
Web page www.lmchd.org
E-mail address bkeelmchd553@gmail.com

BOARD OF DIRECTORS

Five members elected at large for four-year terms

Meetings: 2nd Monday of each month, 6:30 PM

<u>District Board Members</u>	<u>Began serving</u>	<u>Expiration of term</u>
Marilyn Condit	2004	2014
J. Vern Cromartie	2004	2012
Linda J. Strong	2010	2014
Darnell Turner	2008	2012
Eva Vera	2005	2014

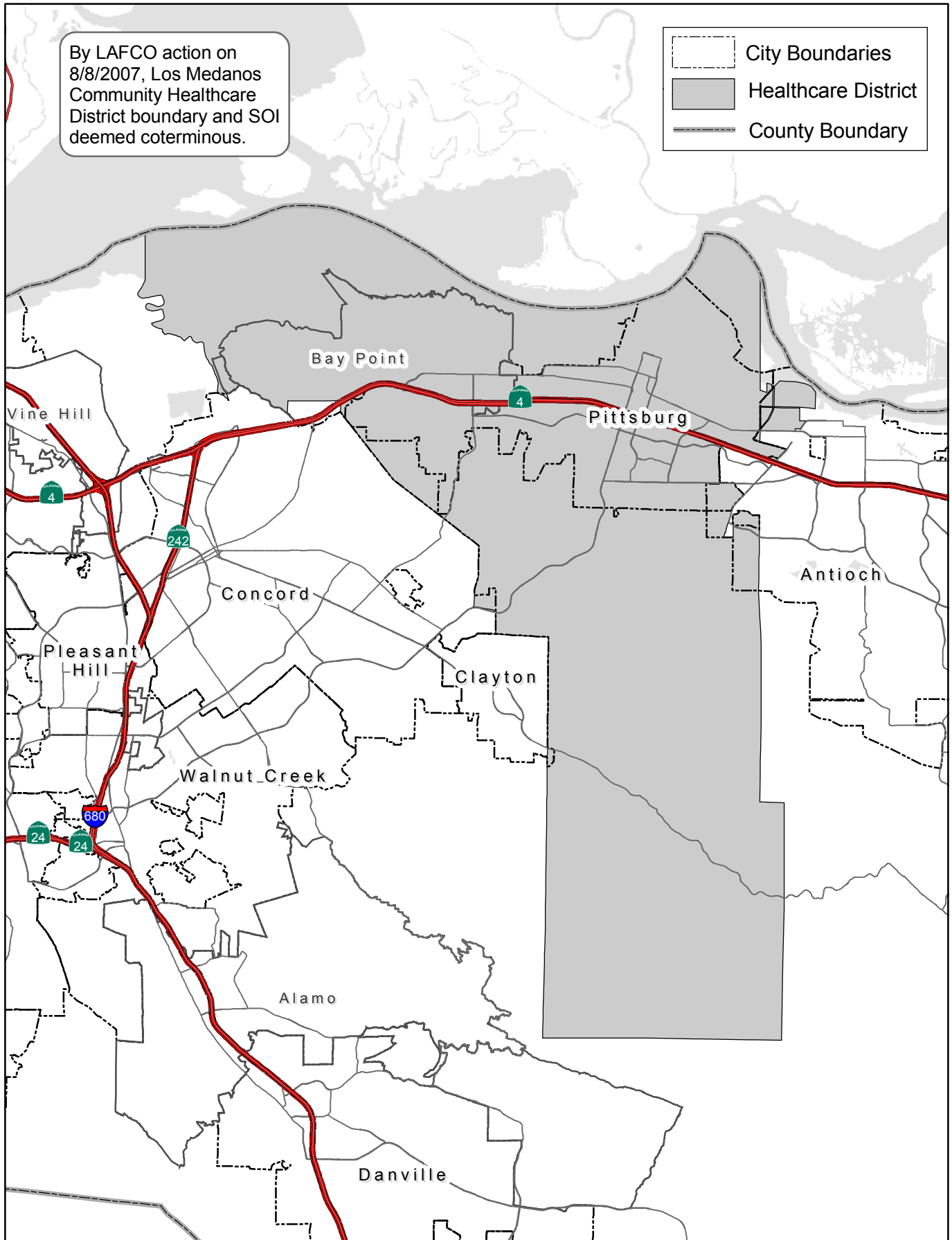
STAFF

Bobbi Palmer	Executive Director
Barbara Kee	Executive Assistant to the Board
Melinda Harris	Administrative Assistant
Colin Coffey (Archer Norris)	Legal Counsel

INFORMATION

Year Formed: 1948
Area Served: Pittsburg, Bay Point
Population Served: 81,953
Registered Voters: 33,915 as of March 7, 2011
Size: Approximately 90.5 square miles
Services provided: Healthcare services, particularly those benefiting the special needs of children residing in the Pittsburg/ Bay Point municipalities (also portions of Clayton, Clyde, Concord, Antioch)

Los Medanos Community Healthcare District



Healthcare District

MT. DIABLO HEALTHCARE DISTRICT

(California Health and Safety Code Div 23)

<u>Location of office and mailing address</u>	1800 Sutter Square, #385, Concord 94520
<u>Telephone numbers</u>	(925) 674-2456
<u>FAX number</u>	(925) 682-0625
<u>Web page</u>	www.mtdiablohealthcaredistrict.ca.gov
<u>E-mail address</u>	info@mtdiablohealthcaredistrict.ca.gov

BOARD OF DIRECTORS

Five members elected at large for four-year terms

Meetings: 1st Thursday of each month

<u>District Board Members</u>	<u>Began serving</u>	<u>Expiration of term</u>
Nick Adler, RN	2010	2012
Grace Ellis	1988	2012
Roy Larkin	2010	2014
Franke Manske	2004	2012
Jeff Kasper	2011	2014

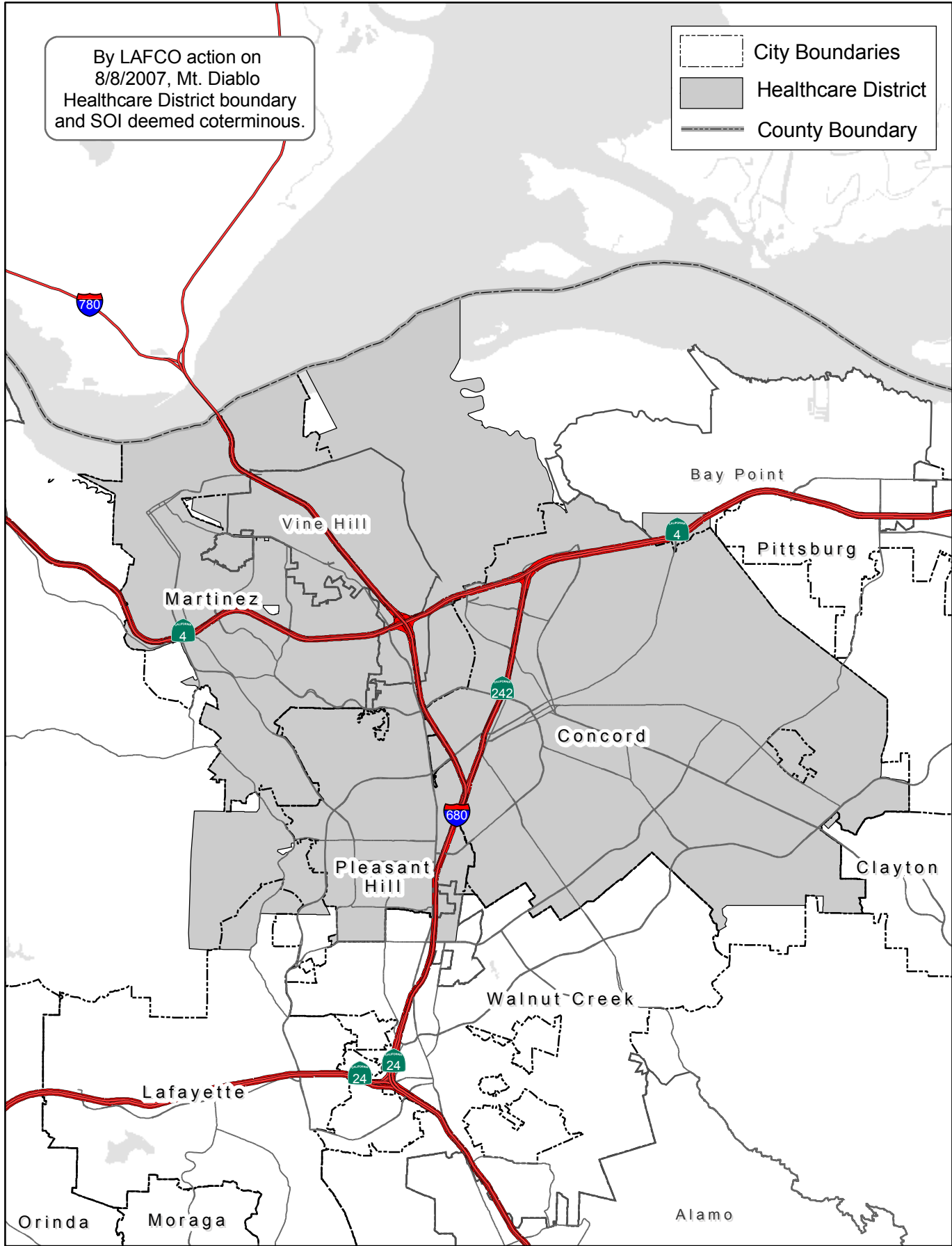
STAFF

Daymon Doss	Interim Executive Director
Roya Biarash	Clerk of the Board
Ralph Ferguson	Legal Counsel

INFORMATION

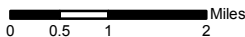
<u>Year Formed:</u>	November 27, 1948
<u>Area Served:</u>	Concord, Pleasant Hill, Martinez, part of Lafayette
<u>Population Served:</u>	191,452
<u>Registered Voters:</u>	105,295 as of December 31, 2010
<u>Size:</u>	Approximately 51.8 square miles
<u>Services provided:</u>	Healthcare services (Concord, Pleasant Hill, Martinez, portions of Lafayette)

Mount Diablo Healthcare District



Map created 2/15/2008
 by Contra Costa County Community Development, GIS Group
 651 Pine Street, 4th Floor North Wing, Martinez, CA 94553-0095
 37-59-48.455N 122-06-35.384W

This map was created by the Contra Costa County Community Development Department with data from the Contra Costa County GIS Program. Some base data, primarily City Limits, is derived from the CA State Board of Equalization's tax rate areas. While obligated to use the data the County assumes no responsibility for its accuracy. This map contains copyrighted information and may not be altered. It may be reproduced in its current state if the source is cited. Users of this map agree to read and accept the County of Contra Costa disclaimer of liability for geographic information.



Healthcare District

WEST CONTRA COSTA HEALTHCARE DISTRICT (California Health and Safety Code §32000)

<u>Location of office and mailing address</u>	2000 Vale Road San Pablo CA 94806
<u>Telephone numbers</u>	(510) 970-5107
<u>FAX number</u>	(510) 970-5728
<u>Web page</u>	www.wcchd.ca.gov
<u>E-mail address</u>	lcantu@dmc-sp.org

BOARD OF DIRECTORS

Five members elected at large for four-year terms

Meetings: 4th Wednesday of each month

<u>District Board Members</u>	<u>Began serving</u>	<u>Expiration of term</u>
Deborah Campbell		2012
Irma Anderson		2014
Nancy Casazza		2014
Eric Zell		2012
Beverly Wallace		2014

STAFF

Dawn Gideon	Chief Executive Officer
Lani Cantu	Clerk of the Board
Colin Coffey	Legal Counsel

INFORMATION

<u>Year Formed:</u>	1948
<u>Area Served:</u>	West Contra Costa County, including cities of Richmond, San Pablo, Pinole, Hercules and El Cerrito; and unincorporated communities throughout West Contra Costa County.
<u>Population Served:</u>	246,399
<u>Registered Voters:</u>	109,065 as of December 31, 2010
<u>Size:</u>	Approximately 68.11 square miles
<u>Services provided:</u>	Administration of Doctors Medical Center, a 189-bed facility with a full range of health services (West County)

Note: In February 2007 a Joint Powers Authority (JPA) was established between WCCHCD and Contra Costa County to provide management oversight of Doctors Medical Center. The JPA comprises two members from WCCHCD, four members from the County and one member from the hospital's Medical Staff.

West Contra Costa Healthcare District

By LAFCO action on 8/8/2007,
WCCHD Boundary and SOI
deemed coterminous.

- City Boundaries
- Healthcare District
- County Boundary

