







RD 2026 Boundary and Coterminous SOI

-  Reclamation District
-  Levees
-  City Boundaries
-  Pumping Stations
-  Ferry Slips
-  County Boundary

By LAFCO action on 11/18/2009, Reclamation District 2026 boundary and coterminous SOI approved.

