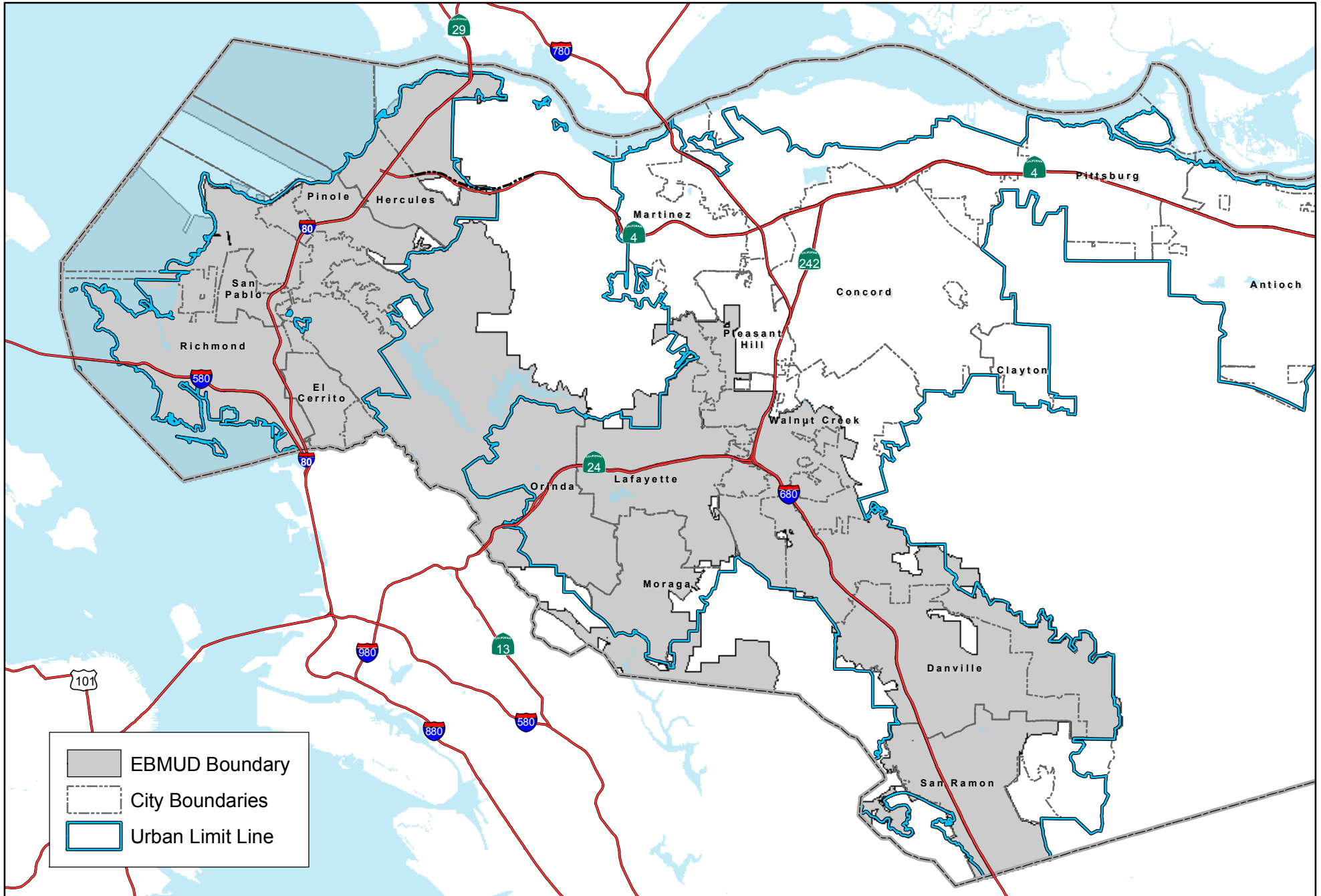





East Bay Municipal Utility District



	EBMUD Boundary
	City Boundaries
	Urban Limit Line

Map created 7/28/2009
 by Contra Costa County Community Development, GIS Group
 651 Pine Street, 4th Floor North Wing, Martinez, CA 94553-0095
 37°59'48.498"N 122°36'35.384"W

This map was created by the Contra Costa County Community Development Department with data from the Contra Costa County GIS Program. Some base data, primarily City Limits, is derived from the CA State Board of Equalization's tax rate areas. While obligated to use this data the County assumes no responsibility for its accuracy. This map contains copyrighted information and may not be altered. It may be reproduced in its current state if the source is cited. Users of this map agree to read and accept the County of Contra Costa disclaimer of liability for geographic information.

