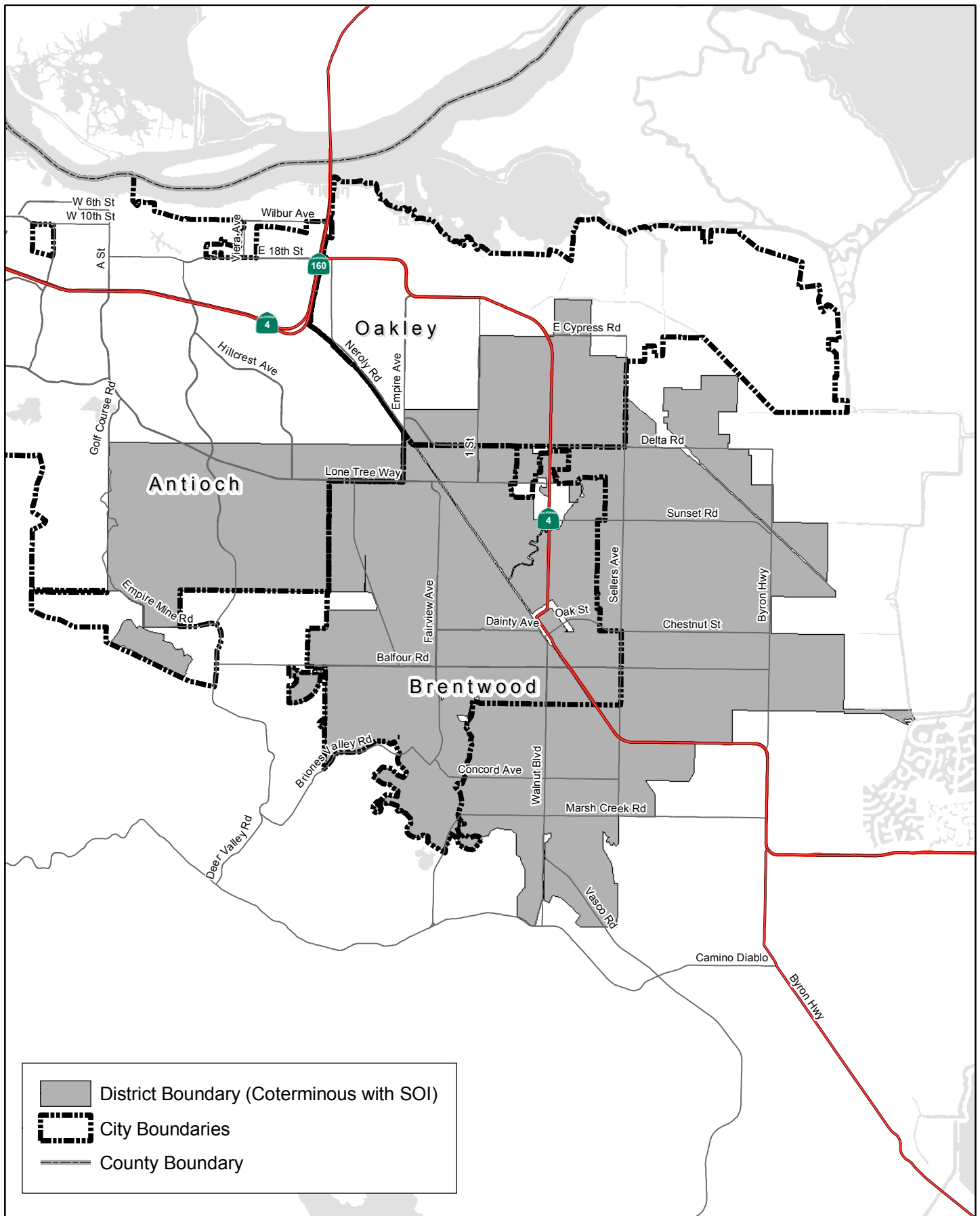





# East Contra Costa Irrigation District and Sphere of Influence



-  District Boundary (Coterminous with SOI)
-  City Boundaries
-  County Boundary

Map created 7/12/2008  
 by Contra Costa County Community Development, GIS Group  
 651 Pine Street, 4th Floor North Wing, Martinez, CA 94553-0095  
 37.59:48.455N 122.06:35.384W

This map was created by the Contra Costa County Community Development Department with data from the Contra Costa County GIS Program. Some base data, primarily City Limits, is derived from the CA State Board of Equalization's tax rate areas. While obligated to use this data the County assumes no responsibility for its accuracy. This map contains copyrighted information and may not be altered. It may be reproduced in its current state if the source is cited. Users of this map agree to read and accept the County of Contra Costa disclaimer of liability for geographic information.

